APPENDICES

A Noise Monitoring Details

B Detailed Noise Impact Assessment

C Detailed Vibration Impact and Mitigation Assessment

Appendix A

Noise Monitoring Details

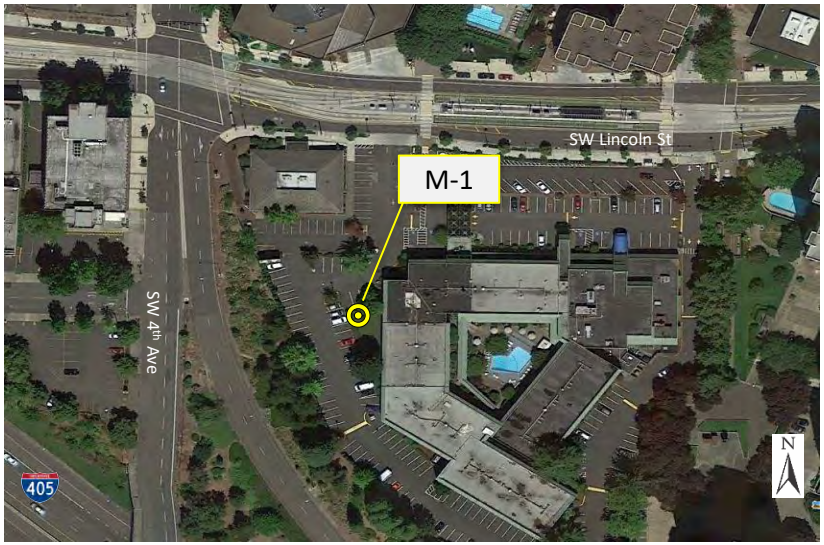

Photo 1: Aerial View



Photo 2: Looking West toward Hotel

Photo 3: Looking West

Photo 4: Looking Northeast

Monitoring Location M-1
310 SW Lincoln Street - University Place Hotel

Michael Minor & Associates
Sound.Vibration.Air
Portland, Oregon

Figure XX
Detailed Noise Monitoring Site Photos
Southwest Corridor Light Rail Noise Study

Photo 1: Aerial View

Photo 2: Looking West

Photo 3: Looking Northwest

Photo 4: Looking Northeast

Monitoring Location M-2
2637 SW Water Avenue

Michael Minor & Associates
Sound.Vibration.Air
Portland, Oregon

Figure XX
Detailed Noise Monitoring Site Photos
Southwest Corridor Light Rail Noise Study

Photo 1: Aerial View

Photo 2: Looking East

Photo 3: Looking Southwest



Photo 4: Looking Northwest

Monitoring Location M-3
2909 SW 2nd Avenue – Carnegie Annex

Michael Minor & Associates
Sound.Vibration.Air
Portland, Oregon

Figure XX
Detailed Noise Monitoring Site Photos
Southwest Corridor Light Rail Noise Study

Photo 1: Aerial View

Photo 2: Looking Northwest

Photo 3: Looking North



Photo 4: Looking Southeast

Monitoring Location M-4
Lair Hill Park

Michael Minor & Associates
Sound.Vibration.Air
Portland, Oregon

Figure XX
Detailed Noise Monitoring Site Photos
Southwest Corridor Light Rail Noise Study

Photo 1: Aerial View

Photo 2: Looking South

Photo 3: Looking West

Photo 4: Looking North

Monitoring Location M-5
3213 SW Water Avenue

Michael Minor & Associates
Sound.Vibration.Air
Portland, Oregon

Figure XX
Detailed Noise Monitoring Site Photos
Southwest Corridor Light Rail Noise Study

Photo 1: Aerial View

Photo 2: Looking North

Photo 3: Looking South

Photo 4: Looking Southeast

Monitoring Location M-6
3404 SW 1st Avenue

Michael Minor & Associates
Sound.Vibration.Air
Portland, Oregon

Figure XX
Detailed Noise Monitoring Site Photos
Southwest Corridor Light Rail Noise Study

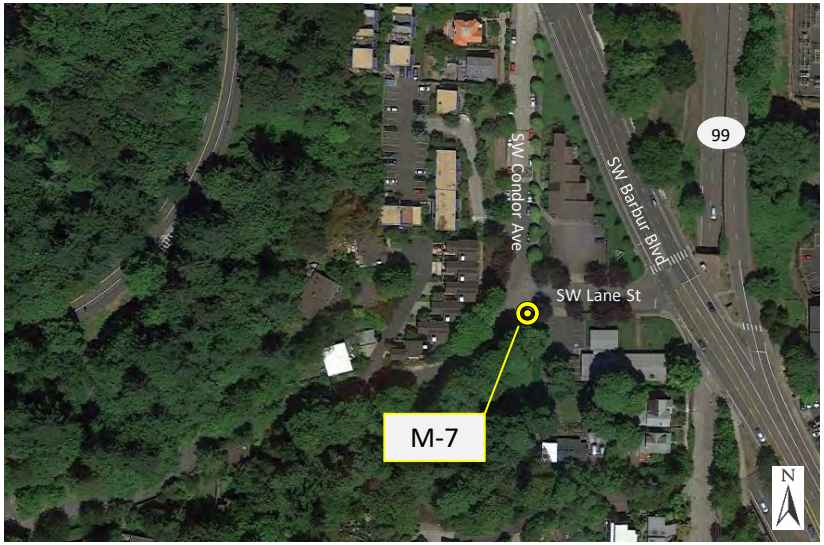

Photo 1: Aerial View

Photo 2: Looking Northeast

Photo 3: Looking Southwest

Photo 4: Looking Northwest

Monitoring Location M-7
SW Condor Avenue & SW Lane Street

Michael Minor & Associates
Sound.Vibration.Air
Portland, Oregon

Figure XX
Detailed Noise Monitoring Site Photos
Southwest Corridor Light Rail Noise Study

Photo 1: Aerial View

Photo 2: Looking South

Photo 3: Looking Northeast

Photo 4: Looking Southwest

Monitoring Location M-8
3840 SW Water Avenue

Michael Minor & Associates
Sound.Vibration.Air
Portland, Oregon

Figure XX
Detailed Noise Monitoring Site Photos
Southwest Corridor Light Rail Noise Study

Photo 1: Aerial View

Photo 2: Looking Northeast

Photo 3: Looking Northwest

Photo 4: Looking Southeast from Meter Location

Monitoring Location M-9
015 SW Bancroft

Michael Minor & Associates
Sound.Vibration.Air
Portland, Oregon

Figure XX
Detailed Noise Monitoring Site Photos
Southwest Corridor Light Rail Noise Study

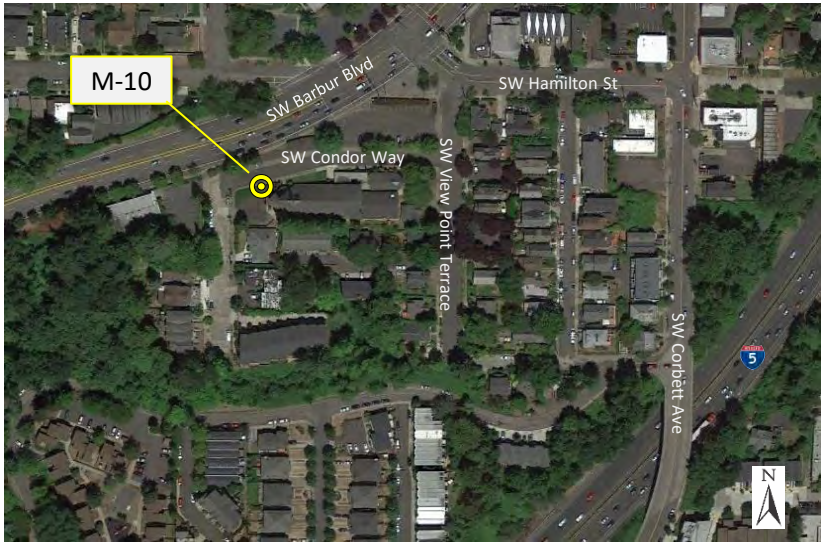

Photo 1: Aerial View

Photo 2: Looking West

Photo 3: Looking Northwest

Photo 4: Looking North at Meter Location

Monitoring Location M-10
26 SW Condor Way – Tabernacle SDA Church

Michael Minor & Associates
Sound.Vibration.Air
Portland, Oregon

Figure XX
Detailed Noise Monitoring Site Photos
Southwest Corridor Light Rail Noise Study

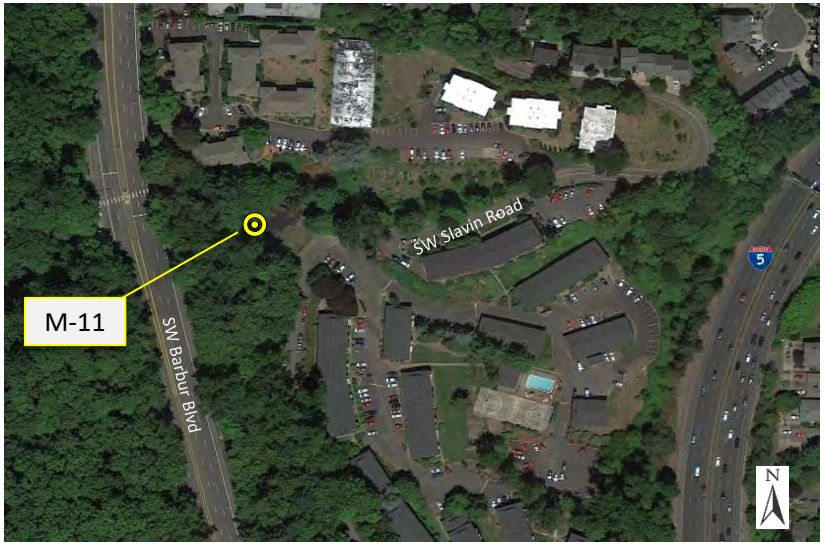

Photo 1: Aerial View

Photo 2: Looking North

Photo 3: Looking Northwest

Photo 4: Looking Northwest at Meter Location

Monitoring Location M-11
5055 SW Slavin Road

Michael Minor & Associates
Sound.Vibration.Air
Portland, Oregon

Figure XX
Detailed Noise Monitoring Site Photos
Southwest Corridor Light Rail Noise Study

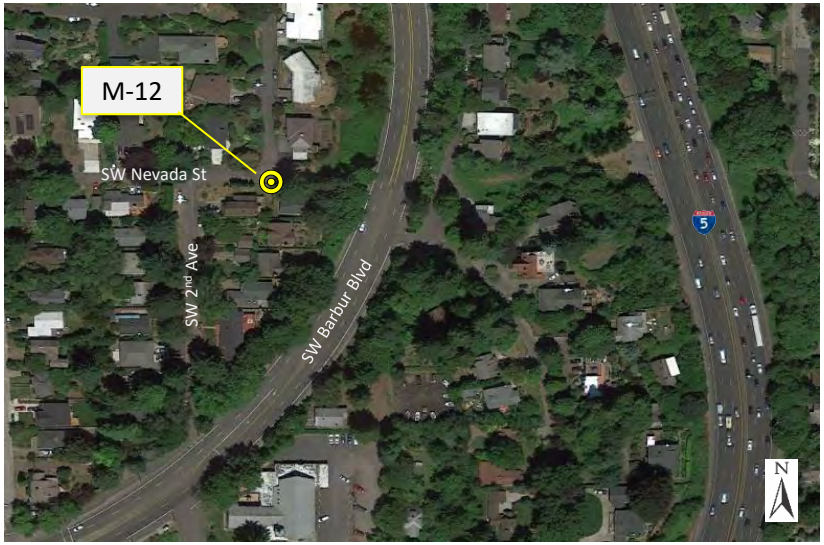

Photo 1: Aerial View

Photo 2: Looking Southeast

Photo 3: Looking Southwest

Photo 4: Looking East at Meter Location

Monitoring Location M-12
110 SW Nevada Street

Michael Minor & Associates
Sound.Vibration.Air
Portland, Oregon

Figure XX
Detailed Noise Monitoring Site Photos
Southwest Corridor Light Rail Noise Study

Photo 1: Aerial View

Photo 2: Looking Northwest

Photo 3: Looking Northeast

Photo 4: Looking East

Monitoring Location M-13
7436 SW 5th Avenue

Michael Minor & Associates
Sound.Vibration.Air
Portland, Oregon

Figure XX
Detailed Noise Monitoring Site Photos
Southwest Corridor Light Rail Noise Study

Photo 1: Aerial View

Photo 2: Looking West

Photo 3: Looking South

Photo 4: Looking Northeast

Monitoring Location M-14
Burlingame Park

Michael Minor & Associates
Sound.Vibration.Air
Portland, Oregon

Figure XX
Detailed Noise Monitoring Site Photos
Southwest Corridor Light Rail Noise Study

Photo 1: Aerial View



Photo 2: Looking Southwest

Photo 3: Looking Southeast

Photo 4: Looking West

Monitoring Location M-15
1705 SW Moss Street

Michael Minor & Associates
Sound.Vibration.Air
Portland, Oregon

Figure XX
Detailed Noise Monitoring Site Photos
Southwest Corridor Light Rail Noise Study

Photo 1: Aerial View

Photo 2: Looking Southwest

Photo 3: Looking South

Photo 4: Looking North

Monitoring Location M-16
1624 SW Evans Street

Michael Minor & Associates
Sound.Vibration.Air
Portland, Oregon

Figure XX
Detailed Noise Monitoring Site Photos
Southwest Corridor Light Rail Noise Study

Photo 1: Aerial View

Photo 2: Looking North



Photo 3: Looking East

Photo 4: Looking Southwest

Monitoring Location M-17
8401 SW 17th – Capital Hill Elementary School

Michael Minor & Associates
Sound.Vibration.Air
Portland, Oregon

Figure XX
Detailed Noise Monitoring Site Photos
Southwest Corridor Light Rail Noise Study

Photo 1: Aerial View

Photo 2: Looking Northeast

Photo 3: Looking Southwest

Photo 4: Looking Southeast

Monitoring Location M-18
8715 SW Barbur Blvd– Budget Lodge

Michael Minor & Associates
Sound.Vibration.Air
Portland, Oregon

Figure XX
Detailed Noise Monitoring Site Photos
Southwest Corridor Light Rail Noise Study

Photo 1: Aerial View

Photo 2: Looking Southwest

Photo 3: Looking Northwest

Photo 4: Looking South

Monitoring Location M-19
8928 SW 26th Avenue

Michael Minor & Associates
Sound.Vibration.Air
Portland, Oregon

Figure XX
Detailed Noise Monitoring Site Photos
Southwest Corridor Light Rail Noise Study

Photo 1: Aerial View

Photo 2: Looking East

Photo 3: Looking West

Photo 4: Looking Northwest

Monitoring Location M-20
9221 SW Barbur Blvd

Michael Minor & Associates
Sound.Vibration.Air
Portland, Oregon

Figure XX
Detailed Noise Monitoring Site Photos
Southwest Corridor Light Rail Noise Study

Photo 1: Aerial View

Photo 2: Looking Southeast

Photo 3: Looking Southwest

Photo 4: Looking Southeast

Monitoring Location M-21
9347 SW 35th Ave – All Comfort Residential Care

Michael Minor & Associates
Sound.Vibration.Air
Portland, Oregon

Figure XX
Detailed Noise Monitoring Site Photos
Southwest Corridor Light Rail Noise Study

Photo 1: Aerial View

Photo 2: Looking Southeast

Photo 3: Looking Southwest

Photo 4: Looking Northwest

Monitoring Location M-22
3724 SW Evelyn Street

Michael Minor & Associates
Sound.Vibration.Air
Portland, Oregon

Figure XX
Detailed Noise Monitoring Site Photos
Southwest Corridor Light Rail Noise Study

Photo 1: Aerial View

Photo 2: Looking West

Photo 3: Looking North

Photo 4: Looking Northwest

Monitoring Location M-23
10030 SW 49th Court

Michael Minor & Associates
Sound.Vibration.Air
Portland, Oregon

Figure XX
Detailed Noise Monitoring Site Photos
Southwest Corridor Light Rail Noise Study

Photo 1: Aerial View

Photo 2: Looking North

Photo 3: Looking Southwest

Photo 4: Looking West

Monitoring Location M-24
4725 SW Luradel St– Carleton Terrace Apartments

Michael Minor & Associates
Sound.Vibration.Air
Portland, Oregon

Figure XX
Detailed Noise Monitoring Site Photos
Southwest Corridor Light Rail Noise Study

Photo 1: Aerial View

Photo 2: Looking Southwest

Photo 3: Looking North

Photo 4: Looking Northeast

Monitoring Location M-25
11133 SW 53rd Avenue

Michael Minor & Associates
Sound.Vibration.Air
Portland, Oregon

Figure XX
Detailed Noise Monitoring Site Photos
Southwest Corridor Light Rail Noise Study

Photo 1: Aerial View

Photo 2: Looking Northwest

Photo 3: Looking Southeast

Photo 4: Looking West

Monitoring Location M-26
11048 SW 60th Avenue

Michael Minor & Associates
Sound.Vibration.Air
Portland, Oregon

Figure XX
Detailed Noise Monitoring Site Photos
Southwest Corridor Light Rail Noise Study

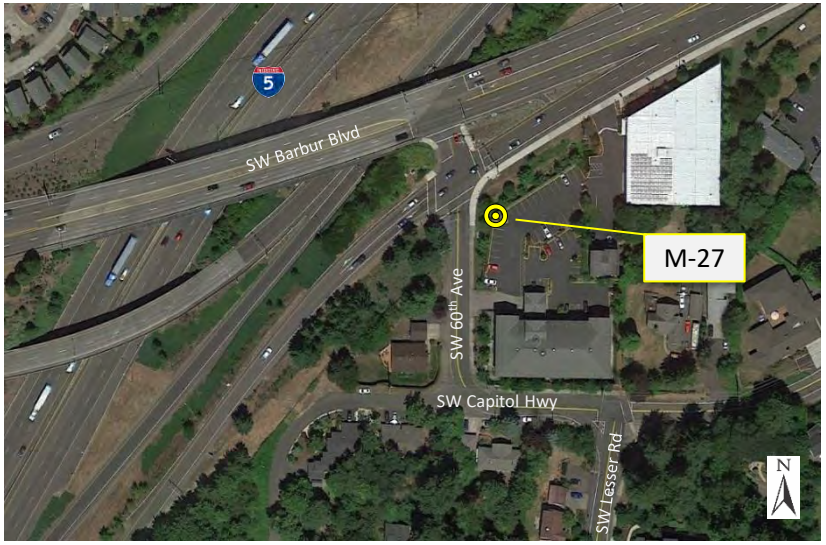

Photo 1: Aerial View

Photo 2: Looking West

Photo 3: Looking East

Photo 4: Looking North

Monitoring Location M-27
11394 SW Barbur Blvd – Comfort Suites Hotel

Michael Minor & Associates
Sound.Vibration.Air
Portland, Oregon

Figure XX
Detailed Noise Monitoring Site Photos
Southwest Corridor Light Rail Noise Study

Photo 1: Aerial View

Photo 2: Looking Southeast

Photo 3: Looking West



Photo 4: Looking Northeast

Monitoring Location M-28
7040 SW Baylor Street

Michael Minor & Associates
Sound.Vibration.Air
Portland, Oregon

Figure XX
Detailed Noise Monitoring Site Photos
Southwest Corridor Light Rail Noise Study

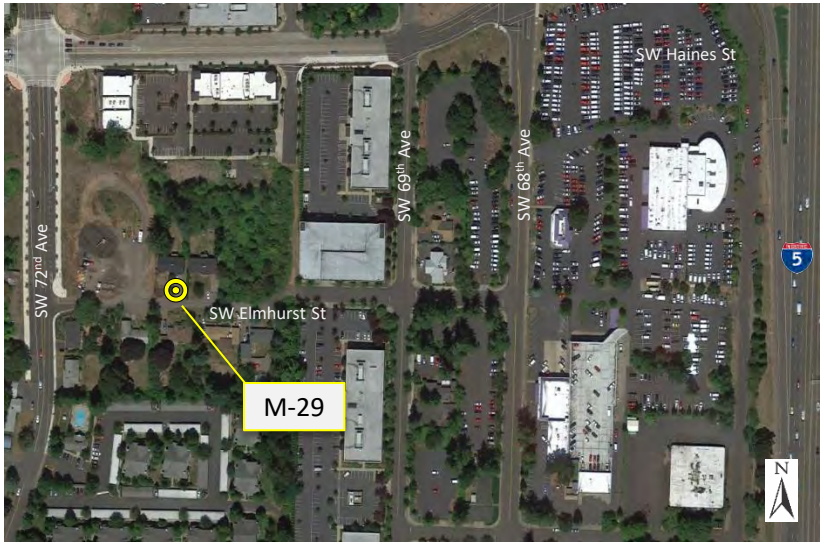

Photo 1: Aerial View

Photo 2: Looking Northwest

Photo 3: Looking Southwest



Photo 4: Looking Southeast

Monitoring Location M-29
7105 SW Elmhurst Street

Michael Minor & Associates
Sound.Vibration.Air
Portland, Oregon

Figure XX
Detailed Noise Monitoring Site Photos
Southwest Corridor Light Rail Noise Study

Photo 1: Aerial View

Photo 2: Looking North

Photo 3: Looking Southeast

Photo 4: Looking South

Monitoring Location M-30
12465 SW 72nd Avenue

Michael Minor & Associates
Sound.Vibration.Air
Portland, Oregon

Figure XX
Detailed Noise Monitoring Site Photos
Southwest Corridor Light Rail Noise Study

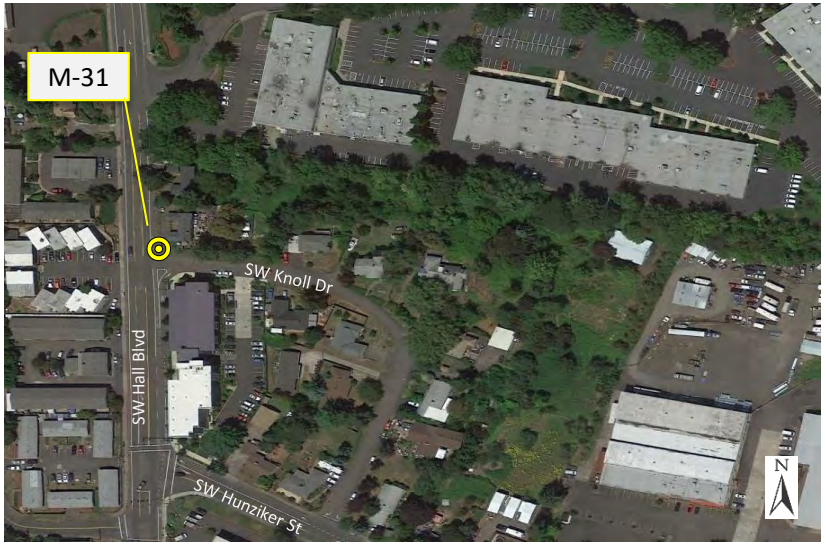

Photo 1: Aerial View

Photo 2: Looking West

Photo 3: Looking South

Photo 4: Looking East

Monitoring Location M-31
12280 SW Hall Blvd

Michael Minor & Associates
Sound.Vibration.Air
Portland, Oregon

Figure XX
Detailed Noise Monitoring Site Photos
Southwest Corridor Light Rail Noise Study

Photo 1: Aerial View

Photo 2: Looking West

Photo 3: Looking South



Photo 4: Looking North

Monitoring Location M-32
8635 SW Scoffins Street – Tigard American Legion

Michael Minor & Associates
Sound.Vibration.Air
Portland, Oregon

Figure XX
Detailed Noise Monitoring Site Photos
Southwest Corridor Light Rail Noise Study

Photo 1: Aerial View

Photo 2: Looking West

Photo 3: Looking East

Photo 4: Looking North

Monitoring Location M-33
15700 SW Upper Boones Ferry Road – Holiday Inn

Michael Minor & Associates
Sound.Vibration.Air
Portland, Oregon

Figure XX
Detailed Noise Monitoring Site Photos
Southwest Corridor Light Rail Noise Study

Appendix B

Detailed Noise Impact Assessment

Alignment **A1**

11/9/2017 ***Through Alternative Schedule***

Moderate	Severe
293	5

ID and Address			STA	Land	General Receiver Input			Project	FTA Criteria		Project Impacts		Above	Potential Mitigation
SW ID	Project Parcel	Address	NUM	Use	Description	Ldn	Leq	Noise	Mod	Sev	M-Imp	S-Imp	Moderate	
North of I-405 - East of Barbur Boulevard and West of Naito Parkway														
SW 15579	R649777170	301 SW LINCOLN ST	1002	MFR		62	60	49	59	65				
SW 21354	R649777180	245 SW LINCOLN ST	1002	MFR		62	60	49	59	65				
SW_14967	R777501150	310 SW LINCOLN ST	1005	HOTEL	UNIVERSITY HOTEL = M-1	62	60	63	59	65	24		4	Crossover
SW 16274	R777501000		1006	PARK	PORTLAND CENTER PARK	62	60	46	63	69				
SW 16273	R777501170		1006	PARK	PORTLAND CENTER PARK	62	60	46	63	69				
SW_488	R023000006		1007	MFR	AMERICAN PLAZA TOWERS CONDOMINI	62	60	49	59	65				
I-405 to SW Hooker Street - West of alignment														
SW 15367	R140902650	521 SW SHERIDAN ST	1011	SFR		66	63	50	62	68				
SW 14916	R627820010	2436-2442 SW 5TH AVE	1011	MFR	CONDOMINIUMS	66	63	53	62	68				
SW 1461	R140902560	2430 SW 5TH AVE	1011	SFR		66	63	53	62	68				
SW 1102	R140902540	425 SW SHERIDAN ST	1011	SFR		66	63	54	62	68				
SW 3506	R140902480	2401 SW 4TH AVE	1010	HOTEL	TRAVEL LODGE HOTEL	68	63	62	63	69				
I-405 to SW Hooker Street - East of Barbur Boulevard and West of SW 2nd Avenue														
SW_11017	R463810010	245 SW MEADE ST	1019	MFR	LAIR CONDOMINIUMS (13 UNITS) - GROU	60	57	50	58	64				
SW_11017	R463810010	246 SW MEADE ST	1019	MFR	LAIR CONDOMINIUMS (13 UNITS) - GROU	60	57	52	58	64				
SW_11017	R463810010	247 SW MEADE ST	1019	MFR	LAIR CONDOMINIUMS (13 UNITS) - 2ND	60	57	50	58	64				
SW_11017	R463810010	248 SW MEADE ST	1019	MFR	LAIR CONDOMINIUMS (13 UNITS) - 2ND	60	57	52	58	64				
SW_12191	R140906380	2705 SW 2ND AVE	1017	SFR		60	57	49	58	64				
SW_848	R463850010	2709 SW 2ND AVE	1017	MFR	LAIR HILLS BIRCHES CONDOMINIUMS (3	60	57	49	58	64				
SW_10529	R649702480	2717 SW 2ND AVE	1018	MFR	4 PLEX - COMMON AREA	60	57	49	58	64				
SW_21686	R649702500	2723 SW 2ND AVE	1018	SFR		60	57	49	58	64				
SW_14722	R649702520	2731 SW 2ND AVE	1019	SFR		60	57	49	58	64				
SW_12210	R140906430	2737 SW 2ND AVE	1019	SFR		60	57	49	58	64				
SW_13119	R140906860	338 SW MEADE ST	1020											
SW 9786	R140906870	330 SW MEADE ST	1020	SFR		63	60	65	60	66	1		5	RSIP/Wall
SW 11603	R140906790	322 SW MEADE ST	1020	SFR		63	60	57	60	66				
SW 19413	R140906780	314 SW MEADE ST	1020	SFR		62	60	56	59	65				
SW 11015	R140906570	212-236 SW MEADE ST	1020	MFR	LAIR HILL PARK APARTMENTS (41 UNITS)	62	60	51	59	65				
SW 11015	R140906570		1020	MFR	LAIR HILL PARK APARTMENTS (41 UNITS)	62	60	51	59	65				
SW 11014	R140906560	212-236 SW MEADE ST	1020	MFR	LAIR HILL PARK APARTMENTS (41 UNITS)	62	60	51	59	65				
SW 11014	R140906560		1020	MFR	LAIR HILL PARK APARTMENTS (41 UNITS)	62	60	51	59	65				
SW_11013	R140906550	212-236 SW MEADE ST	1021	MFR	LAIR HILL PARK APARTMENTS (41 UNITS)	62	60	50	59	65				
SW_11013	R140906550		1021	MFR	LAIR HILL PARK APARTMENTS (41 UNITS)	62	60	50	59	65				
SW_11012	R140906540	212-236 SW MEADE ST	1021	MFR	LAIR HILL PARK APARTMENTS (41 UNITS)	60	57	50	58	64				
SW_11012	R140906540		1021	MFR	LAIR HILL PARK APARTMENTS (41 UNITS)	60	57	50	58	64				
SW_11012	R140906540		1021	MFR	LAIR HILL PARK APARTMENTS (41 UNITS)	60	57	50	58	64				
SW_11010	R140906500	212-236 SW MEADE ST	1020	MFR	LAIR HILL PARK APARTMENTS (41 UNITS)	60	57	49	58	64				
SW_11010	R140906500		1020	MFR	LAIR HILL PARK APARTMENTS (41 UNITS)	60	57	49	58	64				
SW_11010	R140906500		1020	MFR	LAIR HILL PARK APARTMENTS (41 UNITS)	60	57	49	58	64				
SW_11011	R140906510	212-236 SW MEADE ST	1021	MFR	LAIR HILL PARK APARTMENTS (41 UNITS)	60	57	48	58	64				
SW_11011	R140906510		1021	MFR	LAIR HILL PARK APARTMENTS (41 UNITS)	60	57	48	58	64				
SW_11011	R140906510		1021	MFR	LAIR HILL PARK APARTMENTS (41 UNITS)	60	57	48	58	64				
SW Hooker to SW Woods Street - West of alignment														
SW_7717	R140907670	2903-2915 SW 4TH AVE	1022	MFR	4 PLEX	66	63	61	62	68				
SW_12211	R140906760	2901 SW BARBUR BLVD	1023	MFR	DUPLEX	67	64	60	63	68				
SW_16344	R140906740	2926 SW 4TH AVE	1024	MFR	MEDINA APARTMENTS - GROUND FLOOR	68	65	63	63	69	4		0	RSIP/Wall
SW_16344	R140906740		1024	MFR	MEDINA APARTMENTS - 2ND FLOOR	68	65	63	63	69	4		0	RSIP/Wall
SW_16344	R140906740		1024	MFR	MEDINA APARTMENTS - 3RD FLOOR	68	65	62	63	69				
SW_11019	R140907880	3030-3032 WI/ SW 4TH AVE	1026	MFR	APARTMENTS - 14 UNITS (ALSO INCLUDE	65	62	63	61	67	4		2	RSIP/Wall
SW_11019	R140907880		1026	MFR	APARTMENTS - 14 UNITS (ALSO INCLUDE	65	62	62	61	67	3		1	RSIP/Wall
SW_12524	R140907920	3017 SW 4TH AVE	1026	SFR		64	61	55	61	66				
SW_15969	R140907890	3007 SW 4TH AVE	1025	SFR		64	61	54	61	66				
SW_21881	R991091750	2945 SW 4TH AVE	1024	SFR		64	61	53	61	66				
SW_12270	R140907730	2939 SW 4TH AVE	1024	SFR		64	61	53	61	66				
SW_6424	R140907700	2933 SW 4TH AVE	1024	SFR		64	61	54	61	66				
SW_8135	R140907690	2925 SW 4TH AVE	1023	SFR		64	61	54	61	66				
SW_16111	R140907680	420 SW HOOKER ST	1022	SFR		64	61	53	61	66				
SW Hooker to SW Woods Street - East of Barbur Boulevard														

Alignment **A1**

11/9/2017 ***Through Alternative Schedule***

Moderate	Severe
293	5

ID and Address			STA	Land	General Receiver Input			Project	FTA Criteria		Project Impacts		Above	Potential Mitigation
SW ID	Project Parcel	Address	NUM	Use	Description	Ldn	Leq	Noise	Mod	Sev	M-Imp	S-Imp	Moderate	
SW_16345	R140906580	3037 SW 2ND AVE	1025	PARK	LAIR HILL PARK	61	58	59	62	68				
SW_21482	R140905750	2906 SW 2ND AVE	1025	SFR		61	58	50	59	65				
SW_7041	R140905760	130 SW HOOKER ST	1025	SFR		61	58	50	59	65				
SW_5652	R140905730	2922 SW 2ND AVE	1025	SFR		61	58	50	59	65				
SW_6634	R140905720	2930 SW 2ND AVE	1025	SFR		61	58	50	59	65				
SW_9174	R140905710	2938 SW 2ND AVE	1026	SFR		61	58	52	59	65				
SW_22014	R140907740	3030 SW 2ND AVE	1028	SCHOOL	WALDORF SCHOOL	61	58	56	62	68				
SW_8733	R140907850	119 SW WOODS ST	1029	SFR		60	58	48	58	64				
SW_20263	R140907840	3033 SW 1ST AVE	1029	SFR		60	58	48	58	64				
SW_18412	R140907830	3037 SW 1ST AVE	1029	SFR		60	58	48	58	64				
SW_20336	R140907810	118 SW PORTER ST	1029	SFR		60	58	48	58	64				
SW_5076	R140905766	126 SW HOOKER ST	1025	SFR		60	58	48	58	64				
SW Woods to SW Gibbs Street - West of alignment														
SW_12715	R140910550	336 SW WOODS ST	1027	SFR		64	61	56	61	66				
SW_9265	R140910470	3105 SW BARBUR BLVD	1028	MFR	IRONWOOD APARTMENTS (18 UNITS) - 9	68	66	65	63	69	9		2	RSIP/Wall
SW_10801	R991100320	3141 SW BARBUR BLVD	1030	MFR	13 UNIT APARTMENT BUILDING	66	65	58	62	68				
SW_3816	R140910580	3225 SW BARBUR BLVD	1031		Church	68	65							
SW_9620	R140910520	3120 SW 4TH AVE	1029	SFR		64	61	54	61	66				
SW_12883	R140910510	3122 SW 4TH AVE	1029	SFR		64	61	53	61	66				
SW_3859	R140910530	3118 SW 4TH AVE	1028	SFR		64	61	55	61	66				
SW_19579	R140910540	3114 SW 4TH AVE	1028	SFR		64	61	56	61	66				
SW Woods to SW Gibbs Street - East of Barbur Boulevard														
SW_14792	R140910460	230 SW WOODS ST	1029	SFR		68	66	64	63	69	1		1	RSIP/Wall
SW_22760	R140910420	3124 SW BARBUR BLVD	1029			68	66							
SW_11876	R140910440	3133 SW 2ND AVE	1030	SFR		66	63	59	62	68				
SW_14596	R140910570	3203 SW 2ND AVE	1031	SFR		68	66	62	63	69				
SW_6659	R140910430	3125 SW 2ND AVE	1029	SFR		64	61	60	61	66				
SW_4394	R140910400	3117-3123 SW 2ND AVE	1029	MFR	DUPLEX	63	60	58	60	66				
SW_18619	R140910390	204-208 SW WOODS ST	1029	MFR	DUPLEX	63	60	56	60	66				
SW_5049	R140910450	224 SW WOODS ST	1029	SFR		64	61	60	61	66				
SW_19707	R140910370	142 SW WOODS ST	1030	SFR		61	58	49	59	65				
SW_6285	R140910360	3122 SW 2ND AVE	1030	SFR		61	58	50	59	65				
SW_14888	R140910350	3124 SW 2ND AVE	1030	SFR		61	58	50	59	65				
SW_22992	R140910340	3132 SW 2ND AVE	1030	SFR		61	58	50	59	65				
SW_7045	R140910330	3138 SW 2ND AVE	1031	SFR		61	58	51	59	65				
SW_11024	R463870010	3214-3246 SW 2ND AVE	1033	MFR	LAIR HILL CROSSINGS CONDOMINIUMS (	63	60	56	60	66				
SW_11021	R140910640	105 SW GIBBS ST	1033	MFR	LAIR HILL COMMONS (7 UNITS) - 2ND FL	64	61	58	61	66				
SW_11021	R140910640		1033	MFR	LAIR HILL COMMONS (7 UNITS) - 2ND FL	63	60	52	60	66				
SW_16020	R140910700	19 SW GIBBS ST	1034	SFR	May be a residence, will verify	66	63	54	62	68				
SW_14033	R140910630	3225 SW 1ST AVE	1033	SFR		63	60	51	60	66				
SW_7641	R140910620	3215 SW 1ST AVE	1033	SFR		63	60	51	60	66				
SW_11023	R140910610	3207 SW 1ST AVE	1032	COM		63	60	53	63	69				
SW_12800	R140910320	127 SW GROVER ST	1030	SFR		63	60	48	60	66				
SW_557	R140910300	3125 SW 1ST AVE	1030	SFR		63	60	46	60	66				
SW_9133	R140910290	3115 SW 1ST AVE	1030	SFR		63	60	46	60	66				
SW_11037	R463860010	3101 SW 1ST AVE	1030	MFR	3 CONDOMINIUM UNITS - COMMON BA	63	60	44	60	66				
SW_17884	R140910280	124 SW WOODS ST	1030	SFR		63	60	46	60	66				
SW_1697	R649729400	130 SW WOODS ST	1030	SFR		63	60	47	60	66				
SW_3322	R649751280	136-138 SW WOODS ST	1030	MFR	DUPLEX	63	60	48	60	66				
SW_20478	R649751270	138 SW WOODS ST	1030	SFR		63	60	48	60	66				
SW Gibbs Street to Condor Avenue/Lane Street - West of alignment														
SW_6366	R140912290	3305-3307 SW BARBUR BLVD	1033		DUPLEX	68	65							
SW_1481	R140912310	3319 SW BARBUR BLVD	1034			66	63							
SW_8708	R140912320	3339 SW BARBUR BLVD	1035	SFR		68	66	63	63	69	1		0	RSIP/Wall
SW_4873	R140912340	225-239 SW WHITAKER ST	1035	MFR	DUPLEX	65	62	62	61	67	2		1	RSIP/Wall
SW_7355	R140912350	239 SW WHITAKER ST	1034	SFR		65	62	55	61	67				
SW_11181	R991100520	3405 SW BARBUR BLVD	1036	SFR		68	66	64	63	69	1		1	RSIP/Wall
SW_851	R868620010	3425 SW Barbur Blvd	1037	MFR	VISTA VIEW CONDOMINIUMS (12 UNITS)	66	63	61	62	68				
SW_851	R868620010	3425 SW Barbur Blvd	1037	MFR	VISTA VIEW CONDOMINIUMS (12 UNITS)	66	63	61	62	68				

Alignment **A1**

11/9/2017 ***Through Alternative Schedule***

Moderate	Severe
293	5

ID and Address			STA	Land	General Receiver Input			Project	FTA Criteria		Project Impacts		Above	Potential Mitigation
SW ID	Project Parcel	Address	NUM	Use	Description	Ldn	Leq	Noise	Mod	Sev	M-Imp	S-Imp	Moderate	
SW_850	R463820010	*Multiple addresses*	1038	MFR	LAIR HILL HEIGHTS CONDOMINIUMS (44	68	66	67	63	69	22		4	Crossover
SW_850	R463820010	*Multiple addresses*	1038	MFR	LAIR HILL HEIGHTS CONDOMINIUMS (44	68	66	67	63	69	22		4	Crossover
SW_854	R001900020	*Multiple addresses*	1040	MFR	ABITARE CONDOMINIUMS - 7 NORTHERI	66	63	66	62	68	7		4	Crossover
SW_854	R001900020	*Multiple addresses*	1041	MFR	ABITARE CONDOMINIUMS - 16 MIDDLE,	66	63	66	62	68	16		4	Crossover
SW_854	R001900020	*Multiple addresses*	1041	MFR	ABITARE CONDOMINIUMS - 21 MIDDLE,	65	62	64	61	67	21		3	Crossover
SW_854	R001900020	*Multiple addresses*	1045	MFR	ABITARE CONDOMINIUMS - 9 SOUTHERN	65	62	60	61	67				
SW_854	R001900020	*Multiple addresses*	1045	MFR	ABITARE CONDOMINIUMS - 4 SOUTHERN	64	62	59	61	66				
SW_18317	R140914060	3605 SW CONDOR AVE	1041	SFR		68	66	72	63	69		1	9	Crossover
SW_21131	R140914070	3611 SW CONDOR AVE	1042	SFR		68	66	68	63	69	1		5	Crossover
SW_9114	R140914080	3625 SW CONDOR AVE	1043	SFR		67	65	64	63	68	1		1	Crossover
SW_11179	R140914100	3635 SW CONDOR AVE	1043	SFR		67	65	64	63	68	1		1	Crossover
SW_6931	R175900350	3724 SW CONDOR LN	1045	SFR		62	59	54	59	65				
SW_13035	R175900300	3728 SW CONDOR LN	1045	SFR		62	59	54	59	65				
SW_13868	R175900250	3732 SW CONDOR LN	1045	SFR		62	59	54	59	65				
SW_10326	R175900200	3736 SW CONDOR LN	1046	SFR		62	59	53	59	65				
SW_21360	R175900150	3740 SW CONDOR LN	1046	SFR		62	59	53	59	65				
SW_10363	R175900100	3804 SW CONDOR LN	1046	SFR		62	59	52	59	65				
SW_13044	R991100580	3845 SW CONDOR AVE	1046	SFR		60	57	50	58	64				
SW_5380	R991100270	3855 SW CONDOR AVE	1045	SFR		60	57	50	58	64				
SW_11159	R175900400	3727 SW CONDOR LN	1045	SFR		60	57	51	58	64				
SW Gibbs Street to SW Gaines Street - East of Barbur Boulevard														
SW_12188	R463830050	122 SW GIBBS ST, UN A-1	1034	MFR	LAIR HILL HOUSE CONDOMINIUMS (SW	67	65	62	63	68				
SW_19306	R463830100	128 SW GIBBS ST, UN A-2	1034	MFR	LAIR HILL HOUSE CONDOMINIUMS (SW	67	65	62	63	68				
SW_1514	R463830150	3328 SW BARBUR BLVD, UN 1	1034	MFR	LAIR HILL HOUSE CONDOMINIUMS (SW	68	66	65	63	69	1		2	RSIP/Wall
SW_7665	R463830200	3328 SW BARBUR BLVD, UN 2	1034	MFR	LAIR HILL HOUSE CONDOMINIUMS (SW	68	66	66	63	69	1		3	RSIP/Wall
SW_19284	R463830250	3328 SW BARBUR BLVD, UN 3	1035	MFR	LAIR HILL HOUSE CONDOMINIUMS (SW	70	68	66	65	70	1		1	RSIP/Wall
SW_11298	R463830300	3328 SW BARBUR BLVD, UN 4	1035	MFR	LAIR HILL HOUSE CONDOMINIUMS (SW	68	66	64	63	69	1		1	RSIP/Wall
SW_4575	R463830350	3328 SW BARBUR BLVD, UN 5	1035	MFR	LAIR HILL HOUSE CONDOMINIUMS (SW	68	66	65	63	69	1		2	RSIP/Wall
SW_15996	R463830400	3328 SW BARBUR BLVD, UN 6	1035	MFR	LAIR HILL HOUSE CONDOMINIUMS (SW	69	66	66	64	70	1		2	RSIP/Wall
SW_11039	R463830450	125 SW WHITAKER ST	1036	MFR	LAIR HILL HOUSE CONDOMINIUMS (SW	69	66	66	64	70	1		2	RSIP/Wall
SW_3750	R140912170	118 SW GIBBS ST	1034	SFR		66	63	56	62	68				
SW_22753	R140912180	3303 SW 1ST AVE, UN A	1035	SFR		66	63	55	62	68				
SW_10223	R140912190	3307 SW 1ST AVE	1035	SFR		65	62	54	61	67				
SW_10541	R140912200	3311 SW 1ST AVE	1035	SFR		66	63	56	62	68				
SW_16686	R140912210	3319 SW 1ST AVE	1035	SFR		66	63	56	62	68				
SW_20433	R140912220	3323 SW 1ST AVE	1035	SFR		66	63	56	62	68				
SW_2773	R649882620	117 SW WHITAKER ST	1036	SFR		66	63	59	62	68				
SW_21705	R649882610	3333 SW 1ST AVE	1036	SFR		66	63	55	62	68				
SW_18938	R140912370	3401-3417 SW 1ST AVE	1037	MFR	APARTMENT BUILDINGS (6 UNITS) - 120	68	66	65	63	69	1		2	RSIP/Wall
SW_18938	R140912370	3401-3417 SW 1ST AVE	1037	MFR	APARTMENT BUILDINGS (6 UNITS) - 2ND	68	66	64	63	69	1		1	RSIP/Wall
SW_18938	R140912370	3401-3417 SW 1ST AVE	1037	MFR	APARTMENT BUILDINGS (6 UNITS) - GRO	66	63	56	62	68				
SW_18938	R140912370	3401-3417 SW 1ST AVE	1037	MFR	APARTMENT BUILDINGS (6 UNITS) - 2ND	66	63	56	62	68				
SW_3209	R140912380	3419 SW 1ST AVE	1038	SFR		68	66	67	63	69	1		4	Crossover
SW_11574	R140912400	3425 SW 1ST AVE	1038	SFR		68	66	68	63	69	1		5	Crossover
SW_10519	R140912410	105 SW CURRY ST	1038	SFR		68	66	68	63	69	1		5	Crossover
SW_14368	R140913980	3504 SW 1ST AVE	1040	SFR		65	62	63	61	67	1		2	Crossover
SW_13471	R140913970	3510 SW 1ST AVE	1040	SFR		66	63	65	62	68	1		3	Crossover
SW_8165	R140913960	3516 SW 1ST AVE	1040	SFR		66	63	66	62	68	1		4	Crossover
SW_19580	R140913940	3522-3524 SW 1ST AVE	1041	MFR	DUPLEX	67	65	72	63	68		2	9	Crossover
SW_14216	R140913920	3538 SW BARBUR BLVD	1041	SFR		68	66	75	63	69		1	12	Crossover
SW_13830	R140913930	23 SW PENNOYER ST	1041	SFR		68	62	64	63	69	1		1	Crossover
SW_22236	R140913910	19 SW PENNOYER ST, UN A	1041	SFR		68	61	61	63	69				
SW_9787	R140913900	11 SW PENNOYER ST, UN A	1041	SFR		68	59	57	63	69				
SW_16350	R140913880	20 SW CURRY ST	1040	PARK	COMMUNITY GARDENS	68	56	53	61	68				
SW_6759	R140913950	26 SW CURRY ST	1040	SFR		68	61	60	63	69				
SW_6543	R140912500	3436 SW 1ST AVE	1039	SFR		68	61	59	63	69				
SW_21732	R140912510	3430 SW 1ST AVE	1039	SFR		68	59	59	63	69				
SW_7789	R140912530	3422 SW 1ST AVE	1039	SFR		68	59	58	63	69				
SW_22064	R140912560	3418 SW 1ST AVE	1038	SFR		62	56	56	59	65				

Alignment **A1**

11/9/2017 ***Through Alternative Schedule***

Moderate	Severe
293	5

ID and Address			STA	Land	General Receiver Input			Project	FTA Criteria		Project Impacts		Above	Potential Mitigation
SW ID	Project Parcel	Address	NUM	Use	Description	Ldn	Leq	Noise	Mod	Sev	M-Imp	S-Imp	Moderate	
SW_11440	R140912550	3404 SW 1ST AVE	1037	SFR		62	56	55	59	65				
SW_20938	R140912540	24 SW WHITAKER ST	1037	SFR		62	56	52	59	65				
SW_19015	R140912460	16 SW WHITAKER ST	1038	SFR		62	59	52	59	65				
SW_9621	R140912450	14 SW WHITAKER ST	1038	SFR		64	61	52	61	66				
SW_18005	R140912440	3405 SW NAITO PKWY	1038	SFR		69	66	51	64	70				
SW_18381	R140912470	3417 SW NAITO PKWY	1038	SFR		69	66	52	64	70				
SW_4291	R140912480	11 SW CURRY ST	1039	MFR	CURRY COURTS APARTMENTS (22 UNITS	69	66	53	64	70				
SW_19974	R140912126	3334 SW 1ST AVE	1036	SFR		60	67	52	58	64				
SW_9897	R649752410	3330 SW 1ST AVE	1036	SFR		59	56	52	58	64				
SW_9896	R649752400	3326 SW 1ST AVE	1036	SFR		59	56	52	58	64				
SW_2780	R125600250	3320 SW 1ST AVE	1035	SFR		59	56	52	58	64				
SW_2779	R125600200	3316 SW 1ST AVE	1035	SFR		59	56	52	58	64				
SW_2778	R125600150	3312 SW 1ST AVE	1035	SFR		59	56	52	58	64				
SW_2777	R125600100	3308 SW 1ST AVE	1035	SFR		59	56	50	58	64				
SW_2776	R125600050	3304 SW 1ST AVE	1035	SFR		59	56	50	58	64				
SW_2278	R198370050	20 SW GIBBS ST	1035	SFR		62	59	49	59	65				
SW_7514	R198370100	16 SW GIBBS ST	1035	SFR		64	61	49	61	66				
SW_4744	R198370150	12 SW GIBBS ST	1035	SFR		64	61	49	61	66				
SW_11802	R198370200	8 SW GIBBS ST	1035	SFR		65	62	49	61	67				
SW_3192	R198370250	4 SW GIBBS ST	1035	SFR		69	66	48	64	70				
SW_5441	R140912110	17 SW WHITAKER ST	1036	SFR		64	61	50	61	66				
SW_8459	R140912120	21 SW WHITAKER ST	1036	SFR		62	59	50	59	65				
SW Gibbs Street to SW Gaines Street - East of Naito Parkway														
SW_1244	R140914310	0107 SW GAINES ST	1046	SFR		64	61	52	61	66				
Condor Avenue/Lane Street to Lowell Street - West of alignment														
SW_15622	R140915540	3825 SW VIEW POINT TER	1047	SFR		70	67	63	65	70				
SW_20636	R140915550	3833 SW VIEW POINT TER	1047	SFR		70	67	62	65	70				
SW_4498	R140915560	25 SW ABERNETHY ST	1047	SFR		64	61	54	61	66				
SW_13417	R864500050	3907 SW VIEW POINT TER	1050	SFR	SFR WITH ROOFTOP DECK	69	66	60	64	70				
SW_9407	R864500100	3911 SW VIEW POINT TER	1050	SFR	SFR WITH ROOFTOP DECK	69	66	60	64	70				
SW_19975	R864500150	3915 SW VIEW POINT TER	1050	SFR	SFR WITH ROOFTOP DECK	69	66	60	64	70				
SW_18672	R864500200	16 SW ABERNETHY ST	1050	SFR		66	63	54	62	68				
SW_19618	R140916820	3939 SW VIEW POINT TER	1049	MFR	EAST FACING BALCONIES	65	62	59	61	67				
SW_21002	R140916990	4000 SW VIEW POINT TER	1051	SFR		68	65	61	63	69				
SW_11363	R140916980	4014 SW VIEW POINT TER	1051	SFR		68	65	60	63	69				
SW_7206	R140916970	4024 SW VIEW POINT TER	1051	SFR		68	65	60	63	69				
SW_13791	R140916880	4007 SW VIEW POINT TER	1050	SFR		65	62	53	61	67				
SW_9540	R140916900	4019 SW VIEW POINT TER	1051	SFR		65	62	53	61	67				
SW_4102	R140916940	4030 SW CONDOR AVE	1050	SFR		62	59	50	59	65				
SW_17843	R140916930	4014 SW CONDOR AVE	1050	SFR		62	59	50	59	65				
SW_7272	R140916920	4000 SW CONDOR AVE	1050	SFR		62	59	50	59	65				
SW_18343	R140916840	3990 SW CONDOR AVE	1049	SFR		62	59	51	59	65				
SW_5188	R284100040	46 SW ABERNETHY ST	1047	SFR		62	59	50	59	65				
SW_4577	R284100030	3986 SW CONDOR AVE	1047	SFR		60	57	50	58	64				
SW_1744	R284100020	3984 SW CONDOR AVE	1047	SFR		60	57	49	58	64				
SW_6582	R284100090	3976 SW CONDOR AVE	1047	SFR		60	57	49	58	64				
SW_8299	R284100110	3968 SW CONDOR AVE	1047	SFR		60	57	49	58	64				
SW_14001	R284100130	3964 SW CONDOR AVE	1047	SFR		60	57	49	58	64				
SW_17014	R284100370	3977 SW CONDOR AVE	1047	SFR		60	57	49	58	64				
SW_11905	R284100350	3983 SW CONDOR AVE	1047	SFR		60	57	49	58	64				
SW_7905	R284100310	3993 SW CONDOR AVE	1050	SFR		60	57	49	58	64				
SW_5660	R284100290	4025 SW CONDOR AVE	1050	SFR		60	57	49	58	64				
SW_7963	R284100270	4031 SW CONDOR AVE	1050	SFR		60	57	49	58	64				
South of Condor Avenue/Lane Street - East of alignment														
SW_16356	R140915440	SWC/ GAINES & SW NAITO PKW	1046	PARK	HERITAGE TREE PARK	67	64	57	66	71				
SW_16666	R140915330	3745 SW WATER AVE	1048	MFR	GROUND LEVEL NORTH	67	64	59	63	68				
SW_16666	R140915330		1048	MFR	GROUND LEVEL MIDDLE NORTH	67	64	59	63	68				
SW_16666	R140915330		1048	MFR	GROUND LEVEL MIDDLE SOUTH	67	64	60	63	68				
SW_16666	R140915330		1048	MFR	GROUND LEVEL SOUTH	67	64	60	63	68				

Alignment **A1**

11/9/2017 ***Through Alternative Schedule***

Moderate	Severe
293	5

ID and Address			STA	Land	General Receiver Input			Project	FTA Criteria		Project Impacts		Above	Potential Mitigation
SW ID	Project Parcel	Address	NUM	Use	Description	Ldn	Leq	Noise	Mod	Sev	M-Imp	S-Imp	Moderate	
SW_16666	R140915330		1048	MFR	2ND FLOOR LEVEL NORTH	67	64	59	63	68				
SW_16666	R140915330		1048	MFR	2ND FLOOR MIDDLE NORTH	67	64	60	63	68				
SW_16666	R140915330		1048	MFR	2ND FLOOR MIDDLE SOUTH	67	64	60	63	68				
SW_16666	R140915330		1048	MFR	2ND FLOOR SOUTH	67	64	60	63	68				
SW_16666	R140915330		1048	MFR	3RD FLOOR LEVEL NORTH	67	64	59	63	68				
SW_16666	R140915330		1048	MFR	3RD FLOOR MIDDLE NORTH	67	64	60	63	68				
SW_16666	R140915330		1048	MFR	3RD FLOOR MIDDLE SOUTH	67	64	60	63	68				
SW_16666	R140915330		1048	MFR	3RD FLOOR SOUTH	67	64	60	63	68				
SW_21733	R140915600	3807 SW WATER AVE	1049		APARTMENT BUILDING WITH COMMON	68	65							
SW_6139	R140915310	3717 SW CORBETT AVE	1048	MFR	APARTMENT COMPLEX WITH COMMON	64	61	53	61	66				
SW_13909	R140915780	0104 SW LANE ST	1050	SFR		64	61	54	61	66				
SW_11935	R140915775	0114 SW LANE ST	1050	SFR		63	60	52	60	66				
SW_853	R882400010		1050	MFR	3 TOWNHOMES WITH EAST FACING YARI	63	60	58	60	66				
SW_19017	R649704940	3834 SW WATER AVE	1050	SFR		63	60	55	60	66				
SW_21976	R649704960	3840 SW WATER AVE	1050	SFR		63	59	56	60	66				
SW_21934	R178100240	3807 SW CORBETT AVE	1051	SFR	SUNKEN BACKYARD	64		48	61	66				
SW_6615	R178100210	3811 SW CORBETT AVE	1051	SFR	SUNKEN BACKYARD	64	61	48	61	66				
SW_5680	R178100180	3819 SW CORBETT AVE	1051	SFR	SUNKEN BACKYARD	64	61	49	61	66				
SW_5569	R178100150	3825 SW CORBETT AVE	1051	SFR	SUNKEN BACKYARD	64	61	49	61	66				
SW_7222	R178100120	3831 SW CORBETT AVE	1051	SFR	SUNKEN BACKYARD	64	61	49	61	66				
SW_8193	R178100090	3837 SW CORBETT AVE	1051	SFR	SUNKEN BACKYARD	64	61	49	61	66				
SW_1701	R178100060	3843 SW CORBETT AVE	1051	SFR	SUNKEN BACKYARD	64	61	49	61	66				
SW_5419	R178100030	3849 SW CORBETT AVE	1051	SFR	SUNKEN BACKYARD	64	61	49	61	66				
SW_11888	R140915850	3838 SW CORBETT AVE	1052	SFR		64	61	47	61	66				
SW_6963	R140915860	3832 SW CORBETT AVE	1052	SFR		64	61	47	61	66				
SW_9100	R140915870	3828 SW CORBETT AVE	1052	SFR		64	61	47	61	66				
SW_12256	R140915880	3822 SW CORBETT AVE	1051	SFR		64	61	47	61	66				
SW_11172	R140915900	0208 SW LANE ST	1051	SFR		64	61	47	61	66				
SW_16576	R140916740	0102 SW ABERNETHY ST	1052	SFR		66	63	62	62	68	1		0	RSIP/Wall
SW_10099	R140916760	0112 SW ABERNETHY ST	1052	SFR		64	61	56	61	66				
SW_1193	R140916780	0114 SW ABERNETHY ST	1052	SFR		64	61	54	61	66				
SW_9175	R140916730	3926 SW WATER AVE	1052	SFR		68	65	63	63	69	1		0	RSIP/Wall
SW_8615	R140916710	3932-3934 SW WATER AVE	1052	MFR	DUPLEX WITH EAST FACING DECKS	70	67	65	65	70	2		0	RSIP/Wall
SW_21603	R140916720	0117 SW THOMAS ST	1052	SFR		66	63	56	62	68				
SW_4769	R140917070	0109 SW LOWELL ST	1055	SFR		70	67	65	65	70	1		0	RSIP/Wall
SW_15589	R649754440	0111 SW LOWELL ST	1055	SFR		68	65	54	63	69				
SW_19773	R649754450	0115 SW LOWELL ST	1055	SFR		66	63	57	62	68				
SW_20066	R649754460	0123 SW LOWELL ST	1055	SFR		66	63	55	62	68				
SW_10566	R140917050	4019 SW CORBETT AVE	1055	SFR		64	61	52	61	66				
SW_8902	R140917000	0130 SW THOMAS ST	1054	SFR		64	61	55	61	66				
SW_18935	R441240050	4022 SW CORBETT AVE	1055	SFR		64	61	52	61	66				
SW_1572	R140916700	3935 SW CORBETT AVE	1053	HOTEL	BED AND BREAKFAST - 6 ROOMS WITH C	64	61	52	61	66				
SW_1188	R140916690	3921 SW CORBETT AVE	1053	SFR		64	61	55	61	66				
SW_12084	R140916680	3917 SW CORBETT AVE	1053	SFR		64	61	53	61	66				
SW_11191	R140916670	3915 SW CORBETT AVE	1052	MFR	3 PLEX WITH COMMON BACKYARD	64	61	51	61	66				
SW_14453	R140916650	3916 SW CORBETT AVE	1051	MFR	CORBETT HEIGHTS APARTMENTS (11?? U	64	61	53	61	66				
SW_17217	R441240100	4029 SW KELLY AVE	1056	SFR	DECK FACES I-5	66	63	49	62	68				
SW_17829	R441240150	4035 SW KELLY AVE	1056	SFR	DECK FACES I-5	66	63	49	62	68				
SW_4069	R441240200	4041 SW KELLY AVE	1056	SFR	DECK FACES I-5	66	63	49	62	68				
Lowell to Bancroft Street - West of alignment														
SW_19868	R669101950	012 SW LOWELL ST	1056	SFR		68	65	57	63	69				
SW_15627	R669101940	4104 SW VIEW POINT TER	1056	MFR	DUPLEX WITH NORTH FACING COMMON	68	65	54	63	69				
SW_13187	R669101930	4118 SW VIEW POINT TER	1056	SFR		68	65	61	63	69				
SW_14225	R669101920	4126 SW VIEW POINT TER	1056	MFR	3 PLEX WITH EAST FACING DECKS - GROU	68	65	61	63	69				
SW_14225	R669101920	4126 SW VIEW POINT TER	1056	MFR	3 PLEX WITH EAST FACING DECKS - 2ND L	68	65	61	63	69				
SW_14225	R669101920	4126 SW VIEW POINT TER	1056	MFR	3 PLEX WITH EAST FACING DECKS - 3RD L	68	65	61	63	69				
SW_13764	R669101900	4130-4144 SW VIEW POINT TER	1057	MFR	APARTMENT BUILDING (9 UNITS) - GROU	70	67	60	65	70				
SW_13764	R669101900		1057	MFR	APARTMENT BUILDING (9 UNITS) - GROU	64	61	51	61	66				
SW_1147	R669101850		1058	MFR	CITY'S EDGE APARTMENTS (15 UNITS) - 2	70	67	60	65	70				

Alignment **A1**

11/9/2017 ***Through Alternative Schedule***

Moderate	Severe
293	5

ID and Address			STA	Land	General Receiver Input			Project	FTA Criteria		Project Impacts		Above	Potential Mitigation
SW ID	Project Parcel	Address	NUM	Use	Description	Ldn	Leq	Noise	Mod	Sev	M-Imp	S-Imp	Moderate	
SW_1147	R669101850		1058	MFR	CITY'S EDGE APARTMENTS (15 UNITS) - 3	70	67	60	65	70				
SW_1147	R669101850		1058	MFR	CITY'S EDGE APARTMENTS (15 UNITS) - G	70	67	54	65	70				
SW_3700	R669101870	4234 SW VIEW POINT TER	1060	MFR	3 PLEX WITH EAST FACING DECKS - LOWE	68	65	60	63	69				
SW_3700	R669101870		1060	MFR	3 PLEX WITH EAST FACING DECKS - UPPE	68	65	60	63	69				
SW_22264	R669101880	4240-4242 SW VIEW POINT TER	1060	MFR	4 PLEX WITH EAST FACING DECKS - 2ND F	68	65	60	63	69				
SW_22264	R669101880		1060	MFR	4 PLEX WITH EAST FACING DECKS - 1ST FI	68	65	60	63	69				
SW_22264	R669101880		1060	MFR	4 PLEX WITH EAST FACING DECKS - 2ND F	68	65	60	63	69				
SW_22264	R669101880		1060	MFR	4 PLEX WITH EAST FACING DECKS - 3RD F	68	65	60	63	69				
SW_1978	R669102050	4235-4243 SW VIEW POINT TER	1060	MFR	DUPLEX	64	61	52	61	66				
SW_4996	R669102060	13-15 SW BANCROFT ST	1061	SFR		64	61	48	61	66				
SW_1349	R669102090	4229-4231 SW VIEW POINT TER	1059	MFR	DUPLEX WITH EAST FACING PORCHES	64	61	49	61	66				
SW_15619	R669102100	4217 SW VIEW POINT TER	1059	SFR		64	61	49	61	66				
SW_15997	R669102110	4205 SW VIEW POINT TER	1059	SFR		64	61	49	61	66				
SW_855	R864940010	4135-4141 SW VIEW POINT TER	1058	MFR	VIEWPOINT TERRACE CONDOMINIUMS	64	61	49	61	66				
SW_20278	R669102010	4131 SW VIEW POINT TER	1057	MFR	APARTMENT HOUSE WITH COMMON BA	64	61	48	61	66				
SW_11339	R669101990	4117 SW VIEW POINT TER	1056	MFR	APARTMENT HOUSE (6 UNITS) WITH 4 EA	64	61	52	61	66				
SW_11339	R669101990		1056	MFR	APARTMENT HOUSE (6 UNITS) WITH 4 EA	64	61	52	61	66				
SW_443	R669101970	4105 SW VIEW POINT TER	1055	MFR	3 PLEX WITH 2 EAST FACING COMMON P	64	61	52	61	66				
SW_6584	R669102260	4100 SW CONDOR AVE	1055	SFR		62	59	48	59	65				
SW_11689	R669102280	4112 SW CONDOR AVE	1056	SFR		62	59	48	59	65				
SW_8125	R669102300	4128 SW CONDOR AVE	1057	SFR		62	59	45	59	65				
SW_18183	R669102320	4140 SW CONDOR AVE	1058	SFR		62	59	45	59	65				
SW_14448	R669102240	4204 SW CONDOR AVE	1058	SFR		62	59	45	59	65				
SW_9625	R669102220	4208 SW CONDOR AVE	1059	SFR		62	59	45	59	65				
SW_3838	R669102210	4212 SW CONDOR AVE	1059	SFR		62	59	45	59	65				
SW_12235	R669102200	4224 SW CONDOR AVE	1060	SFR		62	59	46	59	65				
SW_20382	R669102150	4232 SW CONDOR AVE	1060	SFR		62	59	46	59	65				
SW_2667	R669102076	29 SW BANCROFT ST	1060	SFR		64	61	49	61	66				
SW_10777	R669102080	21-47 SW BANCROFT ST	1060	MFR	2 HOUSES + 12 UNIT APARTMENT BUILDI	64	61	48	61	66				
SW_20886	R669102140	4242 SW CONDOR AVE	1060	SFR		64	61	46	61	66				
Lowell to Bancroft Street - East of alignment														
SW_17827	R669101810	4215-4217 SW CORBETT AVE	1059	MFR	DUPLEX WITH WEST FACING DECKS	70	67	61	65	70				
SW_1196	R669101800	4225 SW CORBETT AVE	1059	SFR		70	67	60	65	70				
SW_3921	R177920010	NO ADDRESS GIVEN	1059	MFR	CONDOMINIUMS - 6 1ST FLOOR UNITS	64	61	52	61	66				
SW_3921	R177920010		1059	MFR	CONDOMINIUMS - 6 2ND FLOOR UNITS	64	61	52	61	66				
SW_3921	R177920010		1059	MFR	CONDOMINIUMS - 6 3RD FLOOR UNITS	64	61	57	61	66				
SW_3921	R177920010		1059	MFR	CONDOMINIUMS - 4 4TH FLOOR UNITS	64	61	57	61	66				
SW_5338	R669100130	4215 SW KELLY AVE	1059	SFR		64	61	48	61	66				
SW_2357	R669100140	4217 SW KELLY AVE	1059	SFR		64	61	47	61	66				
SW_3922	R178030010	4104-4264 SW CORBETT AVE	1057	MFR	CRESCENT CONDOMINIUMS - EACH HAS	64	61	52	61	66				
SW_14133	R669100040	4134 SW CORBETT AVE	1057	SFR		64	61	52	61	66				
SW_4839	R669100030	4126 SW CORBETT AVE	1057	SFR		64	61	52	61	66				
Bancroft Street to Hamilton Court- West of alignment														
SW_12929	R669101680	4310-4316 SW VIEW POINT TER	1062	MFR	THE VIEW POINT APARTMENTS - EAST FA	70	67	66	65	70	2		1	RSIP/Wall
SW_12929	R669101680		1062	MFR	THE VIEW POINT APARTMENTS - EAST FA	70	67	66	65	70	3		1	RSIP/Wall
SW_12929	R669101680		1062	MFR	THE VIEW POINT APARTMENTS - EAST FA	70	67	66	65	70	3		1	RSIP/Wall
SW_12929	R669101680		1062	MFR	THE VIEW POINT APARTMENTS - WEST F.	70	67	62	65	70				
SW_12929	R669101680		1062	MFR	THE VIEW POINT APARTMENTS - WEST F.	70	67	61	65	70				
SW_7075	R669101700	4320 SW VIEW POINT TER	1061	SFR		70	67	67	65	70	1		2	RSIP/Wall
SW_19648	R669102400	12 SW BANCROFT ST	1061	SFR		66	63	54	62	68				
SW_10180	R669102410	4315 SW VIEW POINT TER	1062	SFR		66	63	55	62	68				
SW_18600	R669102420	4323 SW VIEW POINT TER	1063	SFR		66	63	56	62	68				
SW_18281	R669102340	4331 SW VIEW POINT TER	1063	SFR		66	63	56	62	68				
SW_4417	R669102430	4341 SW VIEW POINT TER	1064	SFR		66	63	61	62	68				
SW_5718	R669102380	20 SW BANCROFT ST	1064	SFR		66	63	52	62	68				
SW_1979	R669102640	36 SW BANCROFT ST	1064	SFR		66	63	50	62	68				
SW_3801	R669102580	48 SW BANCROFT ST	1065	SFR		64	61	48	61	66				
SW_3230	R669102590	4310 SW CONDOR AVE	1065	SFR		64	61	46	61	66				
SW_17535	R669102600	4318 SW CONDOR AVE	1065	SFR		64	61	46	61	66				

Alignment **A1**

11/9/2017 ***Through Alternative Schedule***

Moderate	Severe
293	5

ID and Address			STA	Land	General Receiver Input			Project	FTA Criteria		Project Impacts		Above	Potential Mitigation
SW ID	Project Parcel	Address	NUM	Use	Description	Ldn	Leq	Noise	Mod	Sev	M-Imp	S-Imp	Moderate	
SW_17395	R669102610	4328 SW CONDOR AVE	1065	SFR		64	61	46	61	66				
SW_12757	R669102620	4336 SW CONDOR AVE	1066	SFR		66	63	48	62	68				
SW_22467	R669102560	4400 SW CONDOR AVE	1067	SFR		67	64	49	63	68				
SW_2708	R669102550	4426 SW CONDOR AVE	1068	SFR		68	65	52	63	69				
SW_4103	R669103430	4405 SW CONDOR AVE	1070	SFR		64	61	50	61	66				
SW_3807	R669103440	4415 SW CONDOR AVE	1070	SFR		64	61	53	61	66				
SW_3806	R669103450	4423 SW CONDOR AVE	1070	SFR		66	63	54	62	68				
SW_3733	R669103460	105 SW HAMILTON ST	1070	SFR		68	65	58	63	69				
SW_17013	R669103490	127 SW HAMILTON ST	1071	SFR		68	65	56	63	69				
SW_2263	R669103470	138 SW BANCROFT CT	1071	SFR		64	61	52	61	66				
SW_18844	R669103540	200 SW BANCROFT CT	1071	SFR		64	61	51	61	66				
SW_18212	R649733200	4408 SW HAMILTON TER	1500	SFR		62	59	49	59	65				
SW_12440	R649733210	4412 SW HAMILTON TER	1500	SFR		62	59	51	59	65				
SW_8946	R649795850	4426 SW HAMILTON TER	1500	SFR		62	59	52	59	65				
SW_18079	R649795860	4438 SW HAMILTON TER	1500	SFR		62	59	53	59	65				
SW_16231	R669103580	215 SW HAMILTON ST	1500	SFR		62	59	54	59	65				
SW_20585	R669103590	203 SW HAMILTON ST	1500	SFR		62	59	54	59	65				
SW_10804	R354250050	132 SW HAMILTON ST	1071	SFR		70	67	71	65	70		1	6	Crossover
SW_509	R354250100	136 SW HAMILTON ST	1071	SFR		70	67	70	65	70	1		5	Crossover
SW_7568	R354250150	140 SW HAMILTON ST	1072	SFR		70	67	70	65	70	1		5	Crossover
SW_17522	R354250200	144 SW HAMILTON ST	1072	SFR		70	67	69	65	70	1		4	Crossover
SW_21892	R354250250	148 SW HAMILTON ST	1500	SFR		68	65	62	63	69				
SW_3161	R354250300	100 SW HAMILTON ST	1500	SFR		70	67	69	65	70	1		4	Crossover
SW_8398	R354250350	212-214 SW HAMILTON ST	1500	MFR	DUPLEX	68	65	66	63	69	2		3	Crossover
SW_6814	R669103230	218-220 SW HAMILTON ST	1501	SFR		68	65	64	63	69	1		1	Crossover
SW_103	R669103220	232 SW HAMILTON ST	1501	SFR		68	65	63	63	69	1		0	Crossover
SW_9626	R669104410	304 SW HAMILTON ST	1502	SFR		66	63	61	62	68				
SW_8038	R669104430	326-334 SW HAMILTON ST	1503	SFR		66	63	56	62	68				
SW_1671	R669104400	4529 SW HAMILTON TER	1502	SFR		70	67	64	65	70				
SW_21889	R669104470	340-346 SW HAMILTON CT	1503	MFR	DUPLEX	70	67	63	65	70				
SW_11548	R669104640	354 SW HAMILTON CT	1504	SFR		68	65	62	63	69				
SW_1200	R669104630	364 SW HAMILTON CT	1504	SFR		66	63	56	62	68				
SW_7796	R669104620	374 SW HAMILTON CT	1504	SFR		64	61	53	61	66				
SW_13864	R669104690	382 SW HAMILTON CT	1505	SFR		64	61	53	61	66				
SW_5364	R669104650	348 SW HAMILTON ST	1505	SFR		64	61	52	61	66				
SW_6450	R669104670	356 SW HAMILTON ST	1504	SFR		64	61	52	61	66				
SW_4565	R669104680	360 SW HAMILTON ST	1504	SFR		62	59	50	59	65				
SW_16831	R669104760	404 SW HAMILTON ST	1504	SFR	TREE ZONE	62	59	49	59	65				
SW_4729	R669104730	418 SW HAMILTON ST	1505	SFR	TREE ZONE	62	59	49	59	65				
SW_21278	R669104700	430 SW HAMILTON ST, UN A	1505	SFR	TREE ZONE	62	59	48	59	65				
SW_10170	R669105070	506 SW HAMILTON ST	1505	SFR	TREE ZONE	60	57	48	58	64				
SW_16230	R669105040	520 SW HAMILTON ST, UN A	1506	SFR	TREE ZONE	60	57	48	58	64				
SW_4497	R669105010	528 SW HAMILTON ST	1506	SFR	TREE ZONE	60	57	47	58	64				
SW_16329	R669105220	SWC/ HAMILTON & SW TERWILL	1520	PARK		56	53	46	60	66				
SW_16364	R669104250		1520	PARK		56	53	46	60	66				
SW_14335	R669104210	359 SW HAMILTON ST	1504	SFR		62	59	50	59	65				
SW_2439	R669104200	347 SW HAMILTON ST	1503	SFR		62	59	50	59	65				
SW_8863	R669104180	335 SW HAMILTON ST	1503	SFR		62	59	50	59	65				
SW_5179	R669104100	325 SW HAMILTON ST	1503	SFR		62	59	51	59	65				
SW_4456	R669104080	307 SW HAMILTON ST	1502	SFR		62	59	51	59	65				
SW_4072	R669104160	4423 SW HAMILTON TER	1501	SFR		62	59	50	59	65				
SW_13806	R669104130	4411 SW HAMILTON TER	1501	SFR		62	59	50	59	65				
SW_6447	R669104120	4401 SW HAMILTON TER	1501	SFR		62	59	50	59	65				
SW_16657	R669103510	4402 SW HAMILTON TER	1500	SFR		62	59	50	59	65				
SW_16658	R669103410	4334 SW HAMILTON TER, UN A	1500	SFR		62	59	49	59	65				
SW_22978	R669103390	201 SW BANCROFT CT	1071	SFR		62	59	49	59	65				
SW_8152	R669103380	163 SW BANCROFT CT	1071	SFR		62	59	50	59	65				
SW_2869	R669103370	123 SW BANCROFT CT	1071	SFR		62	59	50	59	65				
SW_17502	R669103360	4335 SW CONDOR AVE	1070	SFR		62	59	50	59	65				

Alignment **A1**

11/9/2017 ***Through Alternative Schedule***

Moderate	Severe
293	5

ID and Address			STA	Land	General Receiver Input			Project	FTA Criteria		Project Impacts		Above	Potential Mitigation
SW ID	Project Parcel	Address	NUM	Use	Description	Ldn	Leq	Noise	Mod	Sev	M-Imp	S-Imp	Moderate	
SW_19148	R669103350	4323 SW CONDOR AVE	1070	SFR		62	59	50	59	65				
SW_1302	R669103340	4311 SW CONDOR AVE	1069	SFR		62	59	46	59	65				
NOTE STA CHANGE														
Bancroft Street to Slavin Road - East of alignment														
SW_856	R177840010	4320 SW Corbett Ave	1061	MFR	CONDOMINIUMS (51 UNITS) - 1ST FLOOR	64	61	49	61	66				
SW_856	R177840010	4320 SW Corbett Ave	1061	MFR	CONDOMINIUMS (51 UNITS) - 2ND FLOO	64	61	49	61	66				
SW_856	R177840010	4320 SW Corbett Ave	1061	MFR	CONDOMINIUMS (51 UNITS) - 3RD FLOO	64	61	53	61	66				
SW_856	R177840010	4320 SW Corbett Ave	1061	MFR	CONDOMINIUMS (51 UNITS) - 1ST FLOOR	64	61	49	61	66				
SW_856	R177840010	4320 SW Corbett Ave	1061	MFR	CONDOMINIUMS (51 UNITS) - 2ND FLOO	64	61	49	61	66				
SW_856	R177840010	4320 SW Corbett Ave	1061	MFR	CONDOMINIUMS (51 UNITS) - 3RD FLOO	64	61	49	61	66				
SW_856	R177840010	4320 SW Corbett Ave	1061	MFR	CONDOMINIUMS (51 UNITS) - 1ST FLOOR	64	61	47	61	66				
SW_856	R177840010	4320 SW Corbett Ave	1061	MFR	CONDOMINIUMS (51 UNITS) - 2ND FLOO	64	61	47	61	66				
SW_856	R177840010	4320 SW Corbett Ave	1061	MFR	CONDOMINIUMS (51 UNITS) - 3RD FLOO	64	61	47	61	66				
SW_3924	R178050050	4412 SW CORBETT AVE, UN	1063	MFR	2ND STORY CONDOMINIUM - WEST BALC	64	61	47	61	66				
SW_4286	R178050100	4412 SW CORBETT AVE, UN	1063	MFR	2ND STORY CONDOMINIUM - WEST BALC	64	61	47	61	66				
SW_19765	R178050150	4412 SW CORBETT AVE	1063	MFR	2ND STORY CONDOMINIUM - EAST BALC	64	61	45	61	66				
SW_8300	R440910300	033 SW HAMILTON ST	1064	SFR		66	63	54	62	68				
SW_2684	R440910250	031 SW HAMILTON ST	1065	SFR		66	63	53	62	68				
SW_10726	R440910200	027 SW HAMILTON ST	1065	SFR		66	63	53	62	68				
SW_3054	R440910150	023 SW HAMILTON ST	1065	SFR		66	63	54	62	68				
SW_4120	R440910100	017 SW HAMILTON ST	1065	SFR		66	63	54	62	68				
SW_19794	R440910050	015 SW HAMILTON ST	1065	SFR		66	63	55	62	68				
SW_2591	R669101280	018 SW HAMILTON ST	1066	SFR		68	65	57	63	69				
SW_18071	R669101290	4517 SW WATER AVE	1066	SFR		66	63	51	62	68				
SW_1915	R669101300	4521 SW WATER AVE	1066	SFR		65	62	51	61	67				
SW_9794	R669101310	4531 SW WATER AVE	1066	SFR		64	61	49	61	66				
SW_5078	R649727280	4539 SW WATER AVE	1067	SFR		64	61	48	61	66				
SW_11534	R649727300	4543 SW WATER AVE	1067	SFR		62	59	47	59	65				
SW_6552	R669101240	4601 SW WATER AVE	1067	SFR		62	59	46	59	65				
SW_7453	R669101250	4609 SW WATER AVE	1067	SFR		62	59	46	59	65				
SW_21235	R669101260	4615 SW WATER AVE	1067	SFR		62	59	46	59	65				
SW_16373	R669101270	4619-4621 SW WATER AVE	1067	MFR	DUPLEX	62	59	46	59	65				
SW_14409	R669101190	4631 SW WATER AVE	1067	SFR		62	59	45	59	65				
SW_9314	R669101160	4643 SW WATER AVE	1067	SFR		62	59	45	59	65				
SW_6054	R669101180	4630 SW VIEW POINT TER	1067	SFR		62	59	46	59	65				
SW_16095	R669101210	4618 SW VIEW POINT TER	1067	SFR		62	59	48	59	65				
SW_7839	R669101336	4542 SW VIEW POINT TER	1067	SFR		64	61	51	61	66				
SW_16008	R669101340	4534 SW VIEW POINT TER	1067	SFR		64	61	51	61	66				
SW_91	R669101360	4520 SW VIEW POINT TER	1067	SFR		67	64	57	63	68				
SW_8693	R669101370	04 SW HAMILTON ST	1066	SFR		68	65	59	63	69				
SW_21523	R669102840	4641 SW VIEW POINT TER	1068	SFR		62	59	46	59	65				
SW_11962	R669102830	4629 SW VIEW POINT TER	1068	SFR		64	61	46	61	66				
SW_16837	R669102820	4619 SW VIEW POINT TER	1068	SFR		64	61	48	61	66				
SW_7276	R669102800	22-28 SW HAMILTON CT	1069	MFR	4 PLEX WITH COMMON BACKYARD	64	61	49	61	66				
SW_17530	R669102780	25-27 SW HAMILTON CT	1068	MFR	DUPLEX WITH WELL SHIELDED COMMON	64	61	50	61	66				
SW_11149	R669102760	4545 SW VIEW POINT TER	1068	SFR		64	61	51	61	66				
SW_15107	R669102730	4539 SW VIEW POINT TER	1068	SFR		66	63	52	62	68				
SW_15106	R669102700	26 SW CONDOR WAY	1069	CHURCH	CHURCH	67	64	60	66	71				
SW_15801	R649782930	4604 SW CONDOR AVE	1070	SFR		66	63	59	62	68				
SW_5498	R354150200	15 SW HAMILTON CT, UN 1	1070	MFR	HAMILTON COURT CONDOMINIUMS - W	64	61	56	61	66				
SW_9800	R354150150	15 SW HAMILTON CT, UN 2	1069	MFR	HAMILTON COURT CONDOMINIUMS - 2N	64	61	52	61	66				
SW_18185	R354150100	15 SW HAMILTON CT, UN 3	1069	MFR	HAMILTON COURT CONDOMINIUMS - 3R	64	61	52	61	66				
SW_8665	R354150050	15 SW HAMILTON CT, UN 4	1069	MFR	HAMILTON COURT CONDOMINIUMS - EA	64	61	52	61	66				
SW_17962	R669102900	4620-4630 SW CONDOR AVE	1070	MFR	APARTMENT BUILDING (6 UNITS) - NORT	64	61	56	61	66				
SW_17962	R669102900		1070	MFR	APARTMENT BUILDING (6 UNITS) - WEST	62	59	54	59	65				
SW_17962	R669102900		1070	MFR	APARTMENT BUILDING (6 UNITS) - EAST	62	59	51	59	65				
SW_860	R175850010		1070	MFR	CONDOMINIUMS (9 UNITS) WITH SOUTH	62	59	51	59	65				
SW_12304	R669103070	4619 SW CONDOR AVE	1072	SFR		64	61	58	61	66				
SW_14156	R669103100	4627 SW CONDOR AVE	1072	SFR		62	59	57	59	65				

Alignment **A1**

11/9/2017 ***Through Alternative Schedule***

Moderate	Severe
293	5

ID and Address			STA	Land	General Receiver Input			Project	FTA Criteria		Project Impacts		Above	Potential Mitigation
SW ID	Project Parcel	Address	NUM	Use	Description	Ldn	Leq	Noise	Mod	Sev	M-Imp	S-Imp	Moderate	
SW_19381	R175800050	4631 SW CONDOR AVE	1072	SFR	TOWNHOME WITH EAST FACING BALCOI	62	59	55	59	65				
SW_21954	R175800100	4635 SW CONDOR AVE	1072	SFR	TOWNHOME WITH EAST FACING BALCOI	62	59	53	59	65				
SW_12022	R175800150	4643 SW CONDOR AVE	1072	SFR	TOWNHOME WITH EAST FACING BALCOI	62	59	53	59	65				
SW_1015	R175800200	4647 SW CONDOR AVE	1072	SFR	TOWNHOME WITH EAST FACING BALCOI	62	59	50	59	65				
NOTE STA CHANGE														
South of Slavin Road - East of alignment														
SW_8848	R991151190	4702-4816 SW SLAVIN RD	1503	MFR	SLAVIN COURT - WEST FACING BACKYAR	62	59	52	59	65				
SW_8848	R991151190		1503	MFR	SLAVIN COURT - WEST FACING BACKYAR	62	59	51	59	65				
SW_8848	R991151190		1503	MFR	SLAVIN COURT - SOUTH FACING BACKYA	62	59	52	59	65				
SW_6906	R301200060	4702 SW 2ND CT	1500	SFR		62	59	50	59	65				
SW_22300	R301200090	4706 SW 2ND CT	1500	SFR		62	59	49	59	65				
SW_3925	R301200120	4710 SW 2ND CT	1500	SFR		62	59	49	59	65				
SW_3587	R301200150	4714 SW 2ND CT	1500	SFR		62	59	49	59	65				
SW_18496	R301200180	4718 SW 2ND CT	1500	SFR		62	59	49	59	65				
SW_11910	R301200210	4722 SW 2ND CT	1500	SFR		62	59	49	59	65				
SW_10285	R991150550	4820 SW BARBUR BLVD	1510	MFR	TOWN AND COUNTRY APARTMENTS - W	68	65	64	63	69	8		1	RSIP/Wall
SW_10285	R991150550		1510	MFR	TOWN AND COUNTRY APARTMENTS - W	68	65	64	63	69	8		1	RSIP/Wall
SW_10285	R991150550		1510	MFR	TOWN AND COUNTRY APARTMENTS - W	68	65	63	63	69	8		0	RSIP/Wall
SW_10285	R991150550		1511	MFR	TOWN AND COUNTRY APARTMENTS - SO	64	61	55	61	66				
SW_10285	R991150550		1511	MFR	TOWN AND COUNTRY APARTMENTS - SO	64	61	55	61	66				
SW_10285	R991150550		1511	MFR	TOWN AND COUNTRY APARTMENTS - SO	64	61	55	61	66				
SW_10285	R991150550		1508	MFR	TOWN AND COUNTRY APARTMENTS - MI	64	61	54	61	66				
SW_10285	R991150550		1508	MFR	TOWN AND COUNTRY APARTMENTS - MI	64	61	54	61	66				
SW_10285	R991150550		1510	MFR	TOWN AND COUNTRY APARTMENTS - EA	64	61	51	61	66				
SW_10285	R991150550		1510	MFR	TOWN AND COUNTRY APARTMENTS - EA	64	61	51	61	66				
SW_16950	R991150270	4950 SW BARBUR BLVD	1513	MFR	RASMUSSEN VILLAGE APARTMENTS - 1ST	68	65	64	63	69	40		1	RSIP/Wall
SW_16950	R991150270		1513	MFR	RASMUSSEN VILLAGE APARTMENTS - 1ST	68	65	64	63	69	40		1	RSIP/Wall
SW_16950	R991150270		1513	MFR	RASMUSSEN VILLAGE APARTMENTS - 2N	64	61	53	61	66				
SW_16950	R991150270		1513	MFR	RASMUSSEN VILLAGE APARTMENTS - 2N	64	61	53	61	66				
SW_16950	R991150270		1513	MFR	RASMUSSEN VILLAGE APARTMENTS - 2N	64	61	53	61	66				
SW_16950	R991150270		1513	MFR	RASMUSSEN VILLAGE APARTMENTS - 3R	62	59	49	59	65				
SW_16950	R991150270		1513	MFR	RASMUSSEN VILLAGE APARTMENTS - 3R	62	59	49	59	65				
SW_16950	R991150270		1513	MFR	RASMUSSEN VILLAGE APARTMENTS - 3R	62	59	49	59	65				
SW_5424	R991150620	5055 SW SLAVIN RD	1516	SFR	M-11	62	59	56	59	65				
SW_7278	R991150290	5010-5024 SW SLAVIN RD	1518	MFR	GREENBRIER VILLAGE WITH COMMON A	62	59	54	59	65				
SW_7278	R991150290		1519	MFR	GREENBRIER VILLAGE WITH COMMON A	62	59	55	59	65				
SW_7278	R991150290		1520	MFR	GREENBRIER VILLAGE WITH COMMON A	62	59	56	59	65				
SW_7278	R991150290		1521	MFR	GREENBRIER VILLAGE WITH COMMON A	62	59	57	59	65				
SW_7278	R991150290		1522	MFR	GREENBRIER VILLAGE WITH COMMON A	62	59	57	59	65				
SW_7278	R991150290		1520	MFR	GREENBRIER VILLAGE WITH COMMON A	62	59	56	59	65				
SW_7278	R991150290		1519	MFR	GREENBRIER VILLAGE WITH COMMON A	62	59	53	59	65				
SW_7278	R991150290		1518	MFR	GREENBRIER VILLAGE WITH COMMON A	62	59	54	59	65				
SW_7278	R991150290		1517	MFR	GREENBRIER VILLAGE WITH COMMON A	62	59	53	59	65				
SW Capitol HWY at Barbour Blvd. - West of alignment														
SW_15663	R991160540	5800 SW TERWILLIGER BLVD	1536	SFR		62	59	50	59	65				
SW_14574	R119105550	5850 SW TERWILLIGER BLVD	1538	SFR		62	59	46	59	65				
SW_976	R119105570	5870 SW TERWILLIGER BLVD	1539	SFR		62	59	45	59	65				
SW_22200	R119105640	5940 SW TERWILLIGER BLVD	1540	SFR		62	59	43	59	65				
SW_7913	R300600390	5905 SW RALSTON DR	1539	SFR		62	59	48	59	65				
SW_1337	R300600330	5921 SW RALSTON DR	1540	SFR		62	59	48	59	65				
SW_20265	R300600250	5933 SW RALSTON DR	1540	SFR		62	59	48	59	65				
SW_1026	R300600010	5930 SW RALSTON DR	1541	SFR		63	60	54	60	66				
SW_6790	R300600070	5920 SW RALSTON DR	1540	SFR		64	61	51	61	66				
SW_16212	R300600130	5900 SW RALSTON DR	1539	SFR		64	61	51	61	66				
SW_1964	R300600190	5858 SW RALSTON DR	1538	SFR		64	61	51	61	66				
SW_17228	R300600220	5844 SW RALSTON DR	1538	SFR		64	61	51	61	66				
SW_17658	R649631990	5862 SW RALSTON DR	1538	SFR		64	61	56	61	66				
SW_3069	R649821090	5870 SW RALSTON DR	1540	SFR		64	61	57	61	66				
SW_13234	R780207870	5910 SW RALSTON DR	1540	SFR		68	65	63	63	69	1		0	RSIP/Wall

Alignment **A1**

11/9/2017 ***Through Alternative Schedule***

Moderate	Severe
293	5

ID and Address			STA	Land	General Receiver Input			Project	FTA Criteria		Project Impacts		Above	Potential Mitigation
SW ID	Project Parcel	Address	NUM	Use	Description	Ldn	Leq	Noise	Mod	Sev	M-Imp	S-Imp	Moderate	
SW_10322	R649631970	5880 SW RALSTON DR	1539	SFR		68	65	65	63	69	1		2	Crossover
South of SW Capitol HWY at Barbour Blvd. - West of alignment														
SW_16377	R646300670	SW BARBUR BLVD	1545	PARK	George Himes City Park	68	65	64	66	72				
SW_20981	R646301760	6235 SW PARKHILL DR	1547	SFR		66	63	59	62	68				
SW_11787	R646301780	6405 SW PARKHILL WAY	1548	SFR		64	61	52	61	66				
SW_14463	R646301830	6415 SW PARKHILL WAY	1548	SFR		64	61	51	61	66				
SW_14136	R646301690	6400 SW PARKHILL WAY	1548	SFR		70	67	59	65	70				
SW_668	R646300730	6402 SW PARKHILL DR	1550	SFR		70	67	61	65	70				
SW_4746	R646301630	6404 SW PARKHILL WAY	1549	SFR		66	63	51	62	68				
SW_3027	R646301610	6420 SW PARKHILL WAY	1550	SFR		70	67	51	65	70				
SW_22306	R646301570	6430 SW PARKHILL WAY	1550	SFR		68	65	54	63	69				
SW_1819	R646301530	6440 SW PARKHILL WAY	1551	SFR		66	63	48	62	68				
SW_1636	R646301550	6441 SW PARKHILL DR	1551	SFR		68	65	50	63	69				
SW_2448	R646301590	6435 SW PARKHILL DR	1550	SFR		68	65	52	63	69				
SW_11986	R646300820	6438 SW PARKHILL DR	1551	SFR		70	67	57	65	70				
SW_4538	R646300900	6442 SW PARKHILL DR	1552	SFR		70	67	53	65	70				
SW_9162	R646300990	6446 SW PARKHILL DR	1553	SFR		68	65	49	63	69				
SW_9650	R646301060	6454 SW PARKHILL DR	1553	SFR		66	63	47	62	68				
SW_8177	R646301090	6464 SW PARKHILL DR	1553	SFR		64	61	46	61	66				
SW_22611	R646300920	6660 SW PARKHILL DR	1554	SFR		70	67	56	65	70				
SW_20280	R646301070	6644 SW PARKHILL DR	1554	SFR		68	65	50	63	69				
SW_13115	R646301320	6645 SW PARKHILL DR	1555	SFR		70	67	61	65	70				
SW_4405	R646301330	6633 SW PARKHILL DR	1555	SFR		68	65	55	63	69				
SW_12275	R646301310	6625 SW PARKHILL DR	1556	SFR		66	63	55	62	68				
SW_17735	R646301290	6611 SW PARKHILL DR	1556	SFR		66	63	54	62	68				
SW_14196	R646301280	6601 SW PARKHILL DR	1557	SFR		64	61	55	61	66				
SW_19643	R646301270	6585 SW PARKHILL DR	1557	SFR		62	59	54	59	65				
SW_1777	R646301250	6565 SW PARKHILL DR	1557	SFR		62	59	53	59	65				
SW_9805	R646301240	6555 SW PARKHILL DR	1557	SFR		62	59	53	59	65				
SW_20917	R646301110	6612 SW PARKHILL DR	1555	SFR		64	61	52	61	66				
SW_17145	R646301130	6586 SW PARKHILL DR	1555	SFR		62	59	51	59	65				
SW_17144	R646301180	6586 W/ SW PARKHILL DR	1555	SFR	PART OF SW_17145	62	59	51	59	65				
SW_16622	R646301190	6550 SW PARKHILL DR	1555	SFR		62	59	50	59	65				
SW_743	R646301220	6536 SW PARKHILL DR	1554	SFR		62	59	45	59	65				
SW_17624	R646301200	6530 SW PARKHILL DR	1554	SFR		62	59	46	59	65				
SW_393	R646301160	6520 SW PARKHILL DR	1554	SFR		62	59	46	59	65				
SW_19830	R646301140	6510 SW PARKHILL DR	1554	SFR		62	59	47	59	65				
SW_21524	R646301470	6487 SW PARKHILL WAY	1554	SFR		62	59	46	59	65				
SW_19230	R646301450	6477 SW PARKHILL WAY	1553	SFR		62	59	42	59	65				
SW_12848	R646301490	6460 SW PARKHILL WAY	1552	SFR		62	59	44	59	65				
SW_19524	R646301510	6450 SW PARKHILL WAY	1552	SFR		64	61	45	61	66				
SW_16161	R646301960	6475 SW PARKHILL WAY	1551	SFR		62	59	45	59	65				
SW_3929	R646301940	6465 SW PARKHILL WAY	1551	SFR		62	59	46	59	65				
SW_10876	R646301920	6455 SW PARKHILL WAY	1551	SFR		62	59	46	59	65				
SW_15821	R646301900	6445 SW PARKHILL WAY	1550	SFR		62	59	48	59	65				
SW_4340	R646301880	6435 SW PARKHILL WAY	1550	SFR		64	61	49	61	66				
SW_17401	R646301860	6421 SW PARKHILL WAY	1549	SFR		64	61	49	61	66				
SW Carolina to SW California Streets - East of Alignment and I-5														
SW_3350	R780204990	6338 SW VIEW POINT TER	1550	SFR	SELECTED SFRs IN THIS AREA THAT ARE C	68	65	49	63	69				
SW_7047	R780205440	6534 SW VIEW POINT TER	1555	SFR	SELECTED SFRs IN THIS AREA THAT ARE C	68	65	51	63	69				
SW_22789	R780206090	0100 SW VERMONT ST	1558	SFR	SELECTED SFRs IN THIS AREA THAT ARE C	68	65	54	63	69				
Florida Street to Terwilliger Blvd. - West of alignment														
SW_8819	R780207460	227 SW FLORIDA ST	1559	SFR		61	59	52	59	65				
SW_19625	R780207450	219 SW FLORIDA ST	1559	SFR		61	59	53	59	65				
SW_9102	R780207440	211 SW FLORIDA ST	1559	SFR		63	59	59	60	66				
SW_22775	R649815420	6736 SW 2ND AVE	1560	SFR		63	59	61	60	66	1		1	RSIP/Wall
SW_10651	R649815410	6822 SW 2ND AVE	1560	SFR		63	59	61	60	66	1		1	RSIP/Wall
SW_1081	R780207050	6834 SW 2ND AVE	1561	SFR		63	59	61	60	66	1		1	RSIP/Wall
SW_1308	R780207030	6902 SW 2ND AVE	1562	SFR		63	59	61	60	66	1		1	RSIP/Wall

Alignment **A1**

11/9/2017 ***Through Alternative Schedule***

Moderate	Severe
293	5

ID and Address			STA	Land	General Receiver Input			Project	FTA Criteria		Project Impacts		Above	Potential Mitigation
SW ID	Project Parcel	Address	NUM	Use	Description	Ldn	Leq	Noise	Mod	Sev	M-Imp	S-Imp	Moderate	
END OF Segment A														

Alignment **A2LA**

11/9/2017 ***Through Alternative Schedule***

Moderate	Severe
161	1

ID and Adress			STA	Land	General Receiver Input			Project	FTA Criteria		Project Impacts		Above	Potential Mitigation
SW ID	Project Parcel	Address	NUM	Use	Description	Ldn	Leq	Noise	Mod	Sev	M-Imp	S-Imp	Moderate	
North of I-405 - East of Barbur Boulevard and West of Naito Parkway														
SW 15579	R649777170	301 SW LINCOLN ST	1000	MFR		62	60	48	59	65				
SW 21354	R649777180	245 SW LINCOLN ST	1000	MFR		62	60	48	59	65				
SW_14967	R777501150	310 SW LINCOLN ST	1005	HOTEL	UNIVERSITY HOTEL = M-1	62	60	56	59	65				
SW 16274	R777501000		1005	PARK	PORTLAND CENTER PARK	62	60	48	63	69				
SW 16273	R777501170		1005	PARK	PORTLAND CENTER PARK	62	60	48	63	69				
SW_488	R023000006		1006	MFR	AMERICAN PLAZA TOWERS CONDOMINIUMS	62	60	58	59	65				
North of I-405 - East of Naito Parkway														
SW_20243	R140908620	2223 SW WATER AVE	1004	PARK	SUMMER CAMP FOR CHILDREN	68	66	53	67	73				
SW_20311	R140908640	025 E/ SW SHERMAN ST	1004	MFR	APARTMENT BUILDING	68	66	51	63	69				
I-405 to SW Hooker Street - East of SW 2nd Avenue and West of Naito Parkway														
SW_9895	R140905470	2728-2730 SW 1ST AVE	1018	MFR		68	66	63	63	69	2		0	RSIP/Wall
SW_249	R140905460	2732 SW 1ST AVE	1018	SFR		66	64	58	62	68				
SW_4793	R140905450	2740 SW 1ST AVE	1019	SFR		66	64	57	62	68				
SW_510	R140905560	26 SW MEADE ST	1020	SFR		68	66	65	63	69	1		2	RSIP/Wall
SW_20862	R140905550	2806 SW 1ST AVE	1020	SFR		66	64	58	62	68				
SW_20861	R140905540	2824-2826 SW 1ST AVE	1021	MFR		68	66	65	63	69	2		2	RSIP/Wall
SW_10642	R463840050	35 SW HOOKER ST	1021	SFR		66	64	56	62	68				
SW_929	R463840100	31 SW HOOKER ST	1021	SFR		66	64	58	62	68				
SW_10002	R463840150	29 SW HOOKER ST	1021	SFR		67	65	64	63	68	1		1	RSIP/Wall
SW_11145	R463840200	25 SW HOOKER ST	1021	SFR		68	66	65	63	69	1		2	RSIP/Wall
SW_9619	R140905836	107 SW HOOKER ST	1021	SFR		64	62	54	61	66				
SW_1480	R140905830	111 SW HOOKER ST	1021	SFR		64	62	52	61	66				
SW_15870	R140905826	115 SW HOOKER ST	1021	SFR		64	62	51	61	66				
SW_6743	R140905810	2815 SW 1ST AVE	1020	SFR		64	62	54	61	66				
SW_7866	R140905790	2807 SW 1ST AVE	1020	SFR		64	62	54	61	66				
SW_6295	R140905780	2803 SW 1ST AVE	1020	SFR		64	62	54	61	66				
SW_330	R140905770	116 SW MEADE ST	1020	SFR		64	62	52	61	66				
SW_15758	R140905960	2737 SW 1ST AVE	1019	SFR		66	64	55	62	68				
SW_19409	R140905950	2721-2725 SW 1ST AVE	1019	MFR		64	62	55	61	66				
SW_96	R140905910	110 SW ARTHUR ST	1017	SFR	NEW CONSTRUCTION GOING ON	64	62	54	61	66				
SW_22433	R140906010	2724-2726 SW 2ND AVE	1019	MFR	DUPLEX	60	58	51	58	64				
SW_14771	R430100050	2734 SW 2ND AVE	1019	SFR		60	58	49	58	64				
SW_19414	R430100150	2738 SW 2ND AVE	1019	SFR		60	58	49	58	64				
SW_17029	R430100200	2740 SW 2ND AVE	1019	SFR		60	58	50	58	64				
SW_21636	R430100100	2736 SW 2ND AVE	1019	SFR		60	58	50	58	64				
SW_21047	R140905990	123 SW MEADE ST	1019	SFR		60	58	50	58	64				
SW_21289	R140905900	124 SW MEADE ST	1020	SFR		60	58	52	58	64				
SW_20014	R140905880	136 SW MEADE ST	1020	MFR		60	58	51	58	64				
SW_5923	R140905860	2822 SW 2ND AVE	1020	SFR		60	58	51	58	64				
SW_21381	R140905870	2826 SW 2ND AVE	1021	SFR		60	58	51	58	64				
SW_21202	R140905840	131 SW HOOKER ST	1021	SFR		60	58	51	58	64				
I-405 to SW Hooker Street - East of Naito Parkway														
SW_19234	R140905160	2601 SW WATER AVE	1015	MFR	MFR PLANNED FOR THIS SITE AND SW_19235 AND SV	67	65	56	63	68				
SW_19233	R140905150	2611 W/ SW WATER AVE	1015	SFR		67	65	56	63	68				
SW_19232	R140905180	2611 W/ SW WATER AVE	1015	MFR		67	65	56	63	68				
SW_7177	R140905170	2617 SW WATER AVE	1015	SFR		67	65	55	63	68				
SW_105	R140905190	2623 SW WATER AVE	1016	SFR		67	65	57	63	68				
SW_16561	R140905230	013 SW ARTHUR ST	1016	SFR		69	67	64	64	70	1		0	RSIP/Wall
SW_3580	R140905220	019 SW ARTHUR ST	1016	SFR		69	67	58	64	70				
SW_19545	R140905200	027 SW ARTHUR ST	1016	SFR		69	67	58	64	70				
SW_23090	R140905210	2637 SW WATER AVE	1016	SFR		67	64	57	63	68				
SW_21731	R881900010		1015	MFR	WATER AVENUE LOFTS - 5 CONDOMINIUM UNITS	66	64	52	62	68				
SW_3112	R140904270	2624 SW WATER AVE	1016	SFR		66	64	53	62	68				
SW_9618	R140904230	0103 SW ARTHUR ST	1016	SFR		66	64	53	62	68				
SW_7452	R140904250	0107 SW ARTHUR ST	1016	SFR		66	64	53	62	68				
SW_6141	R140904260	0115 SW ARTHUR ST	1016	MFR		66	64	53	62	68				
SW_4435	R140904240	0117 SW ARTHUR ST	1016	SFR		66	64	52	62	68				
SW_12197	R140904420	0103 SW MEADE ST	1017	MFR	NEWLY CONSTRUCTED	66	64	53	62	68				
SW_14297	R140905050	2828 SW NAITO PKWY	1018	SCHOOL	NATIONAL UNIVERSITY OF NATURAL MEDICINE	68	66	65	67	73				
SW_4872	R140904950	022 SW MEADE ST	1020	SFR		66	64	58	62	68				
SW_3221	R140904960	030 SW MEADE ST	1020	SFR		64	62	56	61	66				
SW_3222	R140904970	2809 SW WATER AVE	1020	SFR		64	62	55	61	66				

Alignment **A2LA**

11/9/2017 ***Through Alternative Schedule***

Moderate	Severe
161	1

ID and Adress			STA	Land	General Receiver Input			Project	FTA Criteria		Project Impacts		Above	Potential Mitigation
SW ID	Project Parcel	Address	NUM	Use	Description	Ldn	Leq	Noise	Mod	Sev	M-Imp	S-Imp	Moderate	
SW_19488	R140904980	2819 SW WATER AVE	1020	SFR		64	62	55	61	66				
SW Hooker to SW Woods Street - East of Barbur Boulevard														
SW_21482	R140905750	2906 SW 2ND AVE	1023	SFR		62	60	51	59	65				
SW_7041	R140905760	130 SW HOOKER ST	1023	SFR		62	60	51	59	65				
SW_5652	R140905730	2922 SW 2ND AVE	1024	SFR		62	60	51	59	65				
SW_6634	R140905720	2930 SW 2ND AVE	1024	SFR		62	60	51	59	65				
SW_9174	R140905710	2938 SW 2ND AVE	1024	SFR		62	60	51	59	65				
SW_22014	R140907740	3030 SW 2ND AVE	1026	SCHOOL	WALDORF SCHOOL	62	60	50	63	69				
SW_8733	R140907850	119 SW WOODS ST	1026	SFR		62	60	52	59	65				
SW_20263	R140907840	3033 SW 1ST AVE	1026	SFR		62	60	53	59	65				
SW_18412	R140907830	3037 SW 1ST AVE	1026	SFR		62	60	53	59	65				
SW_20336	R140907810	118 SW PORTER ST	1026	SFR		62	60	52	59	65				
SW_5076	R140905766	126 SW HOOKER ST	1023	SFR		62	60	52	59	65				
SW_21152	R140905660	3004 SW 1ST AVE	1025	SFR		64	62	57	61	66				
SW_11257	R140905650	26 SW PORTER ST	1025	SFR		66	64	59	62	68				
SW Hooker to SW Woods Street - East of Naito Parkway														
SW_14290	R140904550	049 SW PORTER ST	1023	SCHOOL	NATIONAL UNIVERSITY OF NATURAL MEDICINE	68	66	58	67	73				
SW_11875	R140904940	018 SW PORTER ST	1025	SFR		68	66	58	63	69				
SW_2576	R140904830	022-024 SW PORTER ST	1025	MFR	DUPLEX	66	64	57	62	68				
SW_2575	R140904820	030-032 SW PORTER ST	1025	MFR	DUPLEX	66	64	54	62	68				
SW_7139	R140904810	036-038 SW PORTER ST	1025	MFR	ROSS ISLAND APARTMENTS	66	64	54	62	68				
SW_2581	R140904840	028 SW PORTER ST	1026	SFR		66	64	57	62	68				
SW_1783	R140904850	3017 SW WATER AVE	1026	SFR		66	64	54	62	68				
SW_14304	R140904860	3029 SW WATER AVE	1026	SFR		66	64	54	62	68				
SW_14289	R140904770	0110 SW PORTER ST	1026	SCHOOL	NATIONAL UNIVERSITY OF NATURAL MEDICINE	66	64	50	66	71				
SW_14300	R140904760	SW WATER AVE	1027	SCHOOL	NATIONAL UNIVERSITY OF NATURAL MEDICINE GARD	66	64	48	66	71				
SW_14299	R140904750	3040 SW WATER AVE	1027	SCHOOL	NATIONAL UNIVERSITY OF NATURAL MEDICINE GARD	66	64	48	66	71				
SW_14298	R140904710	3025 SW CORBETT AVE	1027	SCHOOL	NATIONAL UNIVERSITY OF NATURAL MEDICINE	66	64	48	66	71				
SW Woods to SW Gibbs Street - East of Barbur Boulevard														
SW_19707	R140910370	142 SW WOODS ST	1027	SFR		61	58	50	59	65				
SW_6285	R140910360	3122 SW 2ND AVE	1027	SFR		61	58	50	59	65				
SW_14888	R140910350	3124 SW 2ND AVE	1028	SFR		61	58	47	59	65				
SW_22992	R140910340	3132 SW 2ND AVE	1028	SFR		61	58	47	59	65				
SW_7045	R140910330	3138 SW 2ND AVE	1029	SFR		61	58	48	59	65				
SW_11024	R463870010	3214-3246 SW 2ND AVE	1031	MFR	LAIR HILL CROSSINGS CONDOMINIUMS (12 UNITS) - E	63	60	46	60	66				
SW_11021	R140910640	105 SW GIBBS ST	1032	MFR	LAIR HILL COMMONS (7 UNITS) - 2ND FLOOR SOUTH	64	61	51	61	66				
SW_11021	R140910640		1032	MFR	LAIR HILL COMMONS (7 UNITS) - 2ND FLOOR EAST FA	63	60	48	60	66				
SW_16020	R140910700	19 SW GIBBS ST	1032	SFR	SFR??	66	60	54	62	68				
SW_14033	R140910630	3225 SW 1ST AVE	1031	SFR		63	60	47	60	66				
SW_7641	R140910620	3215 SW 1ST AVE	1031	SFR		63	60	47	60	66				
SW_11023	R140910610	3207 SW 1ST AVE	1030	COM	OLD WAREHOUSE BEING CONVERTED TO ????	63	60	50	63	69				
SW_12800	R140910320	127 SW GROVER ST	1029	SFR		63	60	47	60	66				
SW_557	R140910300	3125 SW 1ST AVE	1029	SFR		63	60	49	60	66				
SW_9133	R140910290	3115 SW 1ST AVE	1028	SFR		63	60	47	60	66				
SW_11037	R463860010	3101 SW 1ST AVE	1028	MFR	3 CONDOMINIUM UNITS - COMMON BACKYARD	63	60	46	60	66				
SW_17884	R140910280	124 SW WOODS ST	1028	SFR		63	60	46	60	66				
SW_1697	R649729400	130 SW WOODS ST	1028	SFR		63	60	46	60	66				
SW_3322	R649751280	136-138 SW WOODS ST	1028	MFR	DUPLEX	63	60	47	60	66				
SW_20478	R649751270	138 SW WOODS ST	1028	SFR		63	60	47	60	66				
SW Woods to SW Gibbs Street - East of Naito Parkway														
SW_11439	R140910770	3213-3215 SW WATER AVE	1031	MFR	DUPLEX	71	69	55	66	71				
SW_7153	R140910780	3223 SW WATER AVE	1031	SFR		69	67	54	64	70				
SW_7157	R140910790	025 SW GIBBS ST	1032	SFR		69	67	58	64	70				
SW_18090	R140910800	031 SW GIBBS ST	1032	SFR		69	67	55	64	70				
SW_17674	R140910810	039 SW GIBBS ST	1032	SFR		69	67	53	64	70				
SW_16918	R140910870	0103 SW GIBBS ST	1032	SFR		66	64	48	62	68				
SW_20584	R140910880	0115 SW GIBBS ST	1032	SFR		66	64	47	62	68				
SW_21909	R140910890	3228 SW WATER AVE	1032	SFR		66	64	48	62	68				
SW_21910	R140910900	3222 SW WATER AVE	1031	SFR		66	64	48	62	68				
SW_18520	R140910940	3218 SW WATER AVE	1031	SFR		66	64	48	62	68				
SW_18390	R140910920	0110 SW GROVER ST	1031	SFR		66	64	48	62	68				
SW_1682	R140910910	0116 SW GROVER ST	1031	SFR		66	64	46	62	68				
SW_12348	R140910830	3205 SW CORBETT AVE	1031	SFR		66	64	45	62	68				

Alignment **A2LA**

11/9/2017 ***Through Alternative Schedule***

Moderate	Severe
161	1

ID and Adress			STA	Land	General Receiver Input			Project	FTA Criteria		Project Impacts		Above	Potential Mitigation
SW ID	Project Parcel	Address	NUM	Use	Description	Ldn	Leq	Noise	Mod	Sev	M-Imp	S-Imp	Moderate	
SW_9623	R140910840	3213 SW CORBETT AVE	1031	SFR		66	64	45	62	68				
SW_9624	R140910850	3215 SW CORBETT AVE	1031	SFR	PART OF SW_9624	66	64	45	62	68				
SW_18460	R178000100	3223 SW CORBETT AVE, UN 1	1032	SFR		66	64	45	62	68				
SW_6979	R178000200	3225 SW CORBETT AVE, UN 1	1032	SFR		66	64	45	62	68				
SW_2436	R178000150	3223 SW CORBETT AVE, UN 2	1032	SFR		66	64	45	62	68				
SW_11195	R178000250	3225 SW CORBETT AVE, UN 2	1032	SFR		66	64	45	62	68				
SW_19176	R140910860	3239 SW CORBETT AVE	1032	SFR		66	64	45	62	68				
SW Gibbs Street to Condor Avenue/Lane Street - West of alignment														
SW_851	R868620010	NO ADDRESS GIVEN	1036	MFR	VISTA VIEW CONDOMINIUMS (12 UNITS) - 2ND FLOO	66	64	48	62	68				
SW_851	R868620010		1036	MFR	VISTA VIEW CONDOMINIUMS (12 UNITS) - 3RD FLOO	66	64	48	62	68				
SW_850	R463820010	NO ADDRESS GIVEN	1037	MFR	LAIR HILL HEIGHTS CONDOMINIUMS (44 UNITS) - 1ST	68	66	49	63	69				
SW_850	R463820010		1037	MFR	LAIR HILL HEIGHTS CONDOMINIUMS (44 UNITS) - 2ND	68	66	49	63	69				
SW_854	R001900020	NO ADDRESS GIVEN	1039	MFR	ABITARE CONDOMINIUMS - 7 NORTHERNMOST UNIT	66	64	49	62	68				
SW_854	R001900020	NO ADDRESS GIVEN	1040	MFR	ABITARE CONDOMINIUMS - 16 MIDDLE, 2ND ROW UI	66	64	50	62	68				
SW_854	R001900020	NO ADDRESS GIVEN	1040	MFR	ABITARE CONDOMINIUMS - 21 MIDDLE, 3RD ROW UI	65	63	49	61	67				
SW_854	R001900020	NO ADDRESS GIVEN	1044	MFR	ABITARE CONDOMINIUMS - 9 SOUTHERNMOST FRON	65	63	48	61	67				
SW_854	R001900020	NO ADDRESS GIVEN	1044	MFR	ABITARE CONDOMINIUMS - 4 SOUTHERNMOST 2ND	64	62	47	61	66				
SW_18317	R140914060	3605 SW CONDOR AVE	1041	SFR		68	66	51	63	69				
SW_21131	R140914070	3611 SW CONDOR AVE	1041	SFR		68	66	51	63	69				
SW_9114	R140914080	3625 SW CONDOR AVE	1042	SFR		67	65	51	63	68				
SW_11179	R140914100	3635 SW CONDOR AVE	1043	SFR		67	65	51	63	68				
SW_6931	R175900350	3724 SW CONDOR LN	1045	SFR		62	60	47	59	65				
SW_13035	R175900300	3728 SW CONDOR LN	1045	SFR		62	60	47	59	65				
SW_13868	R175900250	3732 SW CONDOR LN	1045	SFR		62	60	47	59	65				
SW_10326	R175900200	3736 SW CONDOR LN	1045	SFR		62	60	46	59	65				
SW_21360	R175900150	3740 SW CONDOR LN	1045	SFR		62	60	46	59	65				
SW_10363	R175900100	3804 SW CONDOR LN	1045	SFR		62	60	46	59	65				
SW_13044	R991100580	3845 SW CONDOR AVE	1046	SFR		60	58	45	58	64				
SW_5380	R991100270	3855 SW CONDOR AVE	1045	SFR		60	58	45	58	64				
SW_11159	R175900400	3727 SW CONDOR LN	1045	SFR		60	58	45	58	64				
SW Gibbs Street to SW Gaines Street - East of Barbur Boulevard														
SW_12188	R463830050	122 SW GIBBS ST, UN A-1	1033	MFR	LAIR HILL HOUSE CONDOMINIUMS (SW_11038 = 9 U	67	65	47	63	68				
SW_19306	R463830100	128 SW GIBBS ST, UN A-2	1033	MFR	LAIR HILL HOUSE CONDOMINIUMS (SW_11038 = 9 U	67	65	47	63	68				
SW_1514	R463830150	3328 SW BARBUR BLVD, UN 1	1033	MFR	LAIR HILL HOUSE CONDOMINIUMS (SW_11038 = 9 U	68	66	46	63	69				
SW_7665	R463830200	3328 SW BARBUR BLVD, UN 2	1033	MFR	LAIR HILL HOUSE CONDOMINIUMS (SW_11038 = 9 U	68	66	46	63	69				
SW_19284	R463830250	3328 SW BARBUR BLVD, UN 3	1033	MFR	LAIR HILL HOUSE CONDOMINIUMS (SW_11038 = 9 U	70	68	46	65	70				
SW_11298	R463830300	3328 SW BARBUR BLVD, UN 4	1033	MFR	LAIR HILL HOUSE CONDOMINIUMS (SW_11038 = 9 U	68	66	47	63	69				
SW_4575	R463830350	3328 SW BARBUR BLVD, UN 5	1033	MFR	LAIR HILL HOUSE CONDOMINIUMS (SW_11038 = 9 U	68	66	47	63	69				
SW_15996	R463830400	3328 SW BARBUR BLVD, UN 6	1033	MFR	LAIR HILL HOUSE CONDOMINIUMS (SW_11038 = 9 U	69	67	47	64	70				
SW_11039	R463830450	125 SW WHITAKER ST	1034	MFR	LAIR HILL HOUSE CONDOMINIUMS (SW_11038 = 9 U	69	67	50	64	70				
SW_3750	R140912170	118 SW GIBBS ST	1033	SFR		66	64	49	62	68				
SW_22753	R140912180	3303 SW 1ST AVE, UN A	1033	SFR		66	64	50	62	68				
SW_10223	R140912190	3307 SW 1ST AVE	1033	SFR		65	63	49	61	67				
SW_10541	R140912200	3311 SW 1ST AVE	1034	SFR		66	64	52	62	68				
SW_16686	R140912210	3319 SW 1ST AVE	1034	SFR		66	64	52	62	68				
SW_20433	R140912220	3323 SW 1ST AVE	1034	SFR		66	64	52	62	68				
SW_2773	R649882620	117 SW WHITAKER ST	1034	SFR		66	64	52	62	68				
SW_21705	R649882610	3333 SW 1ST AVE	1034	SFR		66	64	57	62	68				
SW_18938	R140912370	3401-3417 SW 1ST AVE	1036	MFR	APARTMENT BUILDINGS (6 UNITS) - 120 WHITAKER FI	68	66	58	63	69				
SW_18938	R140912370		1036	MFR	APARTMENT BUILDINGS (6 UNITS) - 2ND FLOOR WES	68	66	59	63	69				
SW_18938	R140912370		1036	MFR	APARTMENT BUILDINGS (6 UNITS) - GROUND FLOOR	66	64	52	62	68				
SW_18938	R140912370		1036	MFR	APARTMENT BUILDINGS (6 UNITS) - 2ND FLOOR EAST	66	64	52	62	68				
SW_3209	R140912380	3419 SW 1ST AVE	1036	SFR		68	66	52	63	69				
SW_11574	R140912400	3425 SW 1ST AVE	1037	SFR		68	66	52	63	69				
SW_10519	R140912410	105 SW CURRY ST	1037	SFR		68	66	53	63	69				
SW_14368	R140913980	3504 SW 1ST AVE	1038	SFR		65	63	56	61	67				
SW_13471	R140913970	3510 SW 1ST AVE	1038	SFR		66	64	56	62	68				
SW_8165	R140913960	3516 SW 1ST AVE	1039	SFR		66	64	57	62	68				
SW_19580	R140913940	3522-3524 SW 1ST AVE	1039	MFR	DUPLEX	67	65	57	63	68				
SW_14216	R140913920	3538 SW BARBUR BLVD	1040	SFR		68	66	57	63	69				
SW_13830	R140913930	23 SW PENNOYER ST	1040	SFR		68	66	60	63	69				
SW_22236	R140913910	19 SW PENNOYER ST, UN A	1040	SFR		68	66	61	63	69				
SW_9787	R140913900	11 SW PENNOYER ST, UN A	1040	SFR		68	66	69	63	69	1		6	Crossover

Alignment **A2LA**

11/9/2017 ***Through Alternative Schedule***

Moderate	Severe
161	1

ID and Adress			STA	Land	General Receiver Input			Project	FTA Criteria		Project Impacts		Above	Potential Mitigation
SW ID	Project Parcel	Address	NUM	Use	Description	Ldn	Leq	Noise	Mod	Sev	M-Imp	S-Imp	Moderate	
SW_16350	R140913880	20 SW CURRY ST	1038	PARK	COMMUNITY GARDENS	68	66	61	67	73				
SW_6759	R140913950	26 SW CURRY ST	1038	SFR		68	66	57	63	69				
SW_6543	R140912500	3436 SW 1ST AVE	1037	SFR		68	66	56	63	69				
SW_21732	R140912510	3430 SW 1ST AVE	1037	SFR		68	66	56	63	69				
SW_7789	R140912530	3422 SW 1ST AVE	1037	SFR		68	66	56	63	69				
SW_22064	R140912560	3418 SW 1ST AVE	1036	SFR		62	60	56	59	65				
SW_11440	R140912550	3404 SW 1ST AVE	1036	SFR		62	60	56	59	65				
SW_20938	R140912540	24 SW WHITAKER ST	1036	SFR		62	60	57	59	65				
SW_19015	R140912460	16 SW WHITAKER ST	1036	SFR		62	60	58	59	65				
SW_9621	R140912450	14 SW WHITAKER ST	1036	SFR		64	62	58	61	66				
SW_18005	R140912440	3405 SW NAITO PKWY	1036	SFR		69	67	66	64	70	1		2	RSIP/Wall
SW_18381	R140912470	3417 SW NAITO PKWY	1036	SFR		69	67	65	64	70	1		1	RSIP/Wall
SW_4291	R140912480	11 SW CURRY ST	1037	MFR	CURRY COURTS APARTMENTS (22 UNITS) - 3 STORIES	69	67	66	64	70	22		2	RSIP/Wall
SW_19974	R140912126	3334 SW 1ST AVE	1035	SFR		60	58	56	58	64				
SW_9897	R649752410	3330 SW 1ST AVE	1035	SFR		59	57	56	58	64				
SW_9896	R649752400	3326 SW 1ST AVE	1035	SFR		59	57	56	58	64				
SW_2780	R125600250	3320 SW 1ST AVE	1033	SFR		59	57	53	58	64				
SW_2779	R125600200	3316 SW 1ST AVE	1033	SFR		59	57	53	58	64				
SW_2778	R125600150	3312 SW 1ST AVE	1033	SFR		59	57	53	58	64				
SW_2777	R125600100	3308 SW 1ST AVE	1033	SFR		59	57	53	58	64				
SW_2776	R125600050	3304 SW 1ST AVE	1033	SFR		59	57	53	58	64				
SW_2278	R198370050	20 SW GIBBS ST	1033	SFR		62	60	55	59	65				
SW_7514	R198370100	16 SW GIBBS ST	1033	SFR		64	62	56	61	66				
SW_4744	R198370150	12 SW GIBBS ST	1033	SFR		64	62	57	61	66				
SW_5441	R140912110	17 SW WHITAKER ST	1033	SFR		64	62	59	61	66				
SW_8459	R140912120	21 SW WHITAKER ST	1033	SFR		62	60	58	59	65				
SW Gibbs Street to SW Gaines Street - East of Naito Parkway														
SW_6544	R140911990	3317-3319 SW WATER AVE	1033	MFR	DUPLEX	68	66	59	63	69				
SW_3419	R140912000	3325 SW WATER AVE	1033	SFR		66	64	58	62	68				
SW_17428	R140912006	3327 SW WATER AVE	1034	SFR		66	64	61	62	68				
SW_21198	R140912010	023 SW WHITAKER ST	1034	SFR		68	66	61	63	69				
SW_9970	R140912020	031-037 SW WHITAKER ST	1034	MFR	DUPLEX	66	64	61	62	68				
SW_18178	R140912570	024 SW WHITAKER ST	1036	SFR		68	66	61	63	69				
SW_15995	R140912590	036 SW WHITAKER ST	1036	SFR		66	64	55	62	68				
SW_19546	R140912580	3415 SW WATER AVE	1036	SFR		66	64	55	62	68				
SW_21854	R140912600	3425 SW WATER AVE	1036	SFR		66	64	56	62	68				
SW_9099	R140912630	017 SW CURRY ST	1037	SFR		68	66	61	63	69				
SW_20931	R140912620	025 SW CURRY ST	1037	SFR		68	66	56	63	69				
SW_2944	R140912610	3437 SW WATER AVE	1037	SFR		66	64	55	62	68				
SW_10989	R140913790	0110 SW CURRY ST, UN A	1038	SFR		64	62	54	61	66				
SW_19207	R140913750	3535 SW CORBETT AVE	1038	MFR	6 UNITS	64	62	52	61	66				
SW_1244	R140914310	0107 SW GAINES ST	1042	SFR		64	62	54	61	66				
SW_22375	R140914300	3635 SW CORBETT AVE	1042	SFR		62	60	51	59	65				
SW_10143	R140914290	3627 SW CORBETT AVE	1042	SFR		62	60	51	59	65				
SW_558	R140914280	3623 SW CORBETT AVE	1041	SFR		62	60	50	59	65				
SW_419	R140914270	3617 SW CORBETT AVE	1041	SFR		62	60	50	59	65				
SW_15538	R140914260	3609 SW CORBETT AVE	1041	MFR	4 PLEX	62	60	51	59	65				
SW_7687	R649763780	3511-3523 SW CORBETT AVE	1038	MFR	DUPLEX	62	60	53	59	65				
SW_18512	R649763770	0126-0130 SW CURRY ST	1038	MFR	DUPLEX	62	60	53	59	65				
SW_17266	R140913760	3507 SW CORBETT AVE	1038	SFR		62	60	53	59	65				
SW_1980	R140912720	3420 SW WATER AVE	1036	SFR		64	62	54	61	66				
SW_5456	R140912730	3414 SW WATER AVE	1036	SFR		64	62	54	61	66				
SW_14326	R140912740	3410 SW WATER AVE	1036	SFR		64	62	54	61	66				
SW_9343	R140912750	3404 SW WATER AVE	1035	SFR		64	62	54	61	66				
SW_18335	R140912650	3403-3407 SW CORBETT AVE	1035	MFR	CORBETT HOUSE APARTMENTS	62	60	51	59	65				
SW_13214	R649820090	3415 SW CORBETT AVE	1036	SFR		62	60	51	59	65				
SW_13828	R649820100	3419 SW CORBETT AVE	1036	SFR		62	60	51	59	65				
SW_12761	R140912680	3425 SW CORBETT AVE	1036	SFR		62	60	51	59	65				
SW_17372	R140912690	0123 SW CURRY ST	1036	SFR		62	60	52	59	65				
SW_13120	R140911920	3334 SW WATER AVE	1034	SFR	INCLUDES SW_13121	64	62	54	61	66				
SW_13121	R140911930	0111 SW WHITAKER ST	1034	SFR	PART OF SW_13120	64	62	54	61	66				
SW_22863	R140911950	3322 SW WATER AVE	1034	SFR		64	62	55	61	66				
SW_4775	R140911970	0106 SW GIBBS ST	1034	SFR		64	62	54	61	66				

Alignment **A2LA**

11/9/2017 ***Through Alternative Schedule***

Moderate	Severe
161	1

ID and Adress			STA	Land	General Receiver Input			Project	FTA Criteria		Project Impacts		Above	Potential Mitigation
SW ID	Project Parcel	Address	NUM	Use	Description	Ldn	Leq	Noise	Mod	Sev	M-Imp	S-Imp	Moderate	
SW_18700	R140911980	0110 SW GIBBS ST	1034	SFR		65	63	54	61	67				
SW_22938	R140911960	0116 SW GIBBS ST	1034	SFR		62	60	52	59	65				
SW_21933	R140911870	0124 SW GIBBS ST	1034	SFR		62	60	52	59	65				
SW_1389	R140911860	3307 SW CORBETT AVE	1034	SFR		62	60	51	59	65				
SW_13229	R140911880	3315 SW CORBETT AVE	1034	SFR		62	60	52	59	65				
SW_13230	R140911890	3323 SW CORBETT AVE	1034	SFR		62	60	52	59	65				
SW_9563	R140911900	3335 SW CORBETT AVE	1034	SFR		62	60	52	59	65				
SW_11429	R140911910	0121 SW WHITAKER ST	1034	SFR		62	60	52	59	65				
SW_4390	R140911940	0117 SW WHITAKER ST	1034	SFR		62	60	52	59	65				
Condor Avenue/Lane Street to Lowell Street - West of alignment														
SW_15622	R140915540	3825 SW VIEW POINT TER	1047	SFR		70	68	61	65	70				
SW_20636	R140915550	3833 SW VIEW POINT TER	1047	SFR		70	68	60	65	70				
SW_4498	R140915560	25 SW ABERNETHY ST	1047	SFR		64	62	53	61	66				
SW_13417	R864500050	3907 SW VIEW POINT TER	1050	SFR	SFR WITH ROOFTOP DECK	69	67	61	64	70				
SW_9407	R864500100	3911 SW VIEW POINT TER	1050	SFR	SFR WITH ROOFTOP DECK	69	67	60	64	70				
SW_19975	R864500150	3915 SW VIEW POINT TER	1050	SFR	SFR WITH ROOFTOP DECK	69	67	60	64	70				
SW_18672	R864500200	16 SW ABERNETHY ST	1050	SFR		66	64	59	62	68				
SW_19618	R140916820	3939 SW VIEW POINT TER	1050	MFR	EAST FACING BALCONIES	65	63	59	61	67				
SW_21002	R140916990	4000 SW VIEW POINT TER	1051	SFR		68	66	61	63	69				
SW_11363	R140916980	4014 SW VIEW POINT TER	1051	SFR		68	66	60	63	69				
SW_7206	R140916970	4024 SW VIEW POINT TER	1051	SFR		68	66	60	63	69				
SW_13791	R140916880	4007 SW VIEW POINT TER	1050	SFR		65	63	53	61	67				
SW_9540	R140916900	4019 SW VIEW POINT TER	1051	SFR		65	63	53	61	67				
SW_4102	R140916940	4030 SW CONDOR AVE	1050	SFR		62	60	50	59	65				
SW_17843	R140916930	4014 SW CONDOR AVE	1050	SFR		62	60	50	59	65				
SW_7272	R140916920	4000 SW CONDOR AVE	1050	SFR		62	60	50	59	65				
SW_18343	R140916840	3990 SW CONDOR AVE	1049	SFR		62	60	51	59	65				
SW_5188	R284100040	46 SW ABERNETHY ST	1048	SFR		62	60	50	59	65				
SW_4577	R284100030	3986 SW CONDOR AVE	1049	SFR		60	58	50	58	64				
SW_1744	R284100020	3984 SW CONDOR AVE	1049	SFR		60	58	49	58	64				
SW_6582	R284100090	3976 SW CONDOR AVE	1046	SFR		60	58	46	58	64				
SW_8299	R284100110	3968 SW CONDOR AVE	1046	SFR		60	58	46	58	64				
SW_14001	R284100130	3964 SW CONDOR AVE	1046	SFR		60	58	46	58	64				
SW_17014	R284100370	3977 SW CONDOR AVE	1046	SFR		60	58	46	58	64				
SW_11905	R284100350	3983 SW CONDOR AVE	1046	SFR		60	58	46	58	64				
SW_7905	R284100310	3993 SW CONDOR AVE	1048	SFR		60	58	49	58	64				
SW_5660	R284100290	4025 SW CONDOR AVE	1048	SFR		60	58	49	58	64				
SW_7963	R284100270	4031 SW CONDOR AVE	1048	SFR		60	58	49	58	64				
END OF A2 West of Alignment (same as A1 south of here)														
South of Condor Avenue/Lane Street - East of alignment														
SW_16356	R140915440	SWC/ GAINES & SW NAITO PKW	1046	PARK	HERITAGE TREE PARK	67	64	54	66	71				
SW_16666	R140915330	3745 SW WATER AVE	1048	MFR	GROUND LEVEL NORTH	67	64	59	63	68				
SW_16666	R140915330		1048	MFR	GROUND LEVEL MIDDLE NORTH	67	64	60	63	68				
SW_16666	R140915330		1048	MFR	GROUND LEVEL MIDDLE SOUTH	67	64	60	63	68				
SW_16666	R140915330		1048	MFR	GROUND LEVEL SOUTH	67	64	60	63	68				
SW_16666	R140915330		1048	MFR	2ND FLOOR LEVEL NORTH	67	64	59	63	68				
SW_16666	R140915330		1048	MFR	2ND FLOOR MIDDLE NORTH	67	64	60	63	68				
SW_16666	R140915330		1048	MFR	2ND FLOOR MIDDLE SOUTH	67	64	60	63	68				
SW_16666	R140915330		1048	MFR	2ND FLOOR SOUTH	67	64	60	63	68				
SW_16666	R140915330		1048	MFR	3RD FLOOR LEVEL NORTH	67	64	59	63	68				
SW_16666	R140915330		1048	MFR	3RD FLOOR MIDDLE NORTH	67	64	60	63	68				
SW_16666	R140915330		1048	MFR	3RD FLOOR MIDDLE SOUTH	67	64	60	63	68				
SW_16666	R140915330		1048	MFR	3RD FLOOR SOUTH	67	64	60	63	68				
SW_21733	R140915600	3807 SW WATER AVE	1049	MFR	APARTMENT BUILDING WITH COMMON BACKYARD B	68	65	64	63	69	12		1	RSIP/Wall
SW_6139	R140915310	3717 SW CORBETT AVE	1048	MFR	APARTMENT COMPLEX WITH COMMON AREA	64	61	53	61	66				
SW_13909	R140915780	0104 SW LANE ST	1050	SFR		64	61	54	61	66				
SW_11935	R140915775	0114 SW LANE ST	1050	SFR		63	60	52	60	66				
SW_853	R882400010		1050	MFR	3 TOWNHOMES WITH EAST FACING YARDS	63	60	58	60	66				
SW_19017	R649704940	3834 SW WATER AVE	1050	SFR		63	60	55	60	66				
SW_21976	R649704960	3840 SW WATER AVE	1050	SFR		63	59	56	60	66				
SW_21934	R178100240	3807 SW CORBETT AVE	1051	SFR	SUNKEN BACKYARD	64		48	61	66				
SW_6615	R178100210	3811 SW CORBETT AVE	1051	SFR	SUNKEN BACKYARD	64	61	48	61	66				
SW_5680	R178100180	3819 SW CORBETT AVE	1051	SFR	SUNKEN BACKYARD	64	61	49	61	66				

Alignment **A2LA**

11/9/2017 ***Through Alternative Schedule***

Moderate	Severe
161	1

ID and Adress			STA	Land	General Receiver Input			Project	FTA Criteria		Project Impacts		Above	Potential Mitigation
SW ID	Project Parcel	Address	NUM	Use	Description	Ldn	Leq	Noise	Mod	Sev	M-Imp	S-Imp	Moderate	
SW_5569	R178100150	3825 SW CORBETT AVE	1051	SFR	SUNKEN BACKYARD	64	61	49	61	66				
SW_7222	R178100120	3831 SW CORBETT AVE	1051	SFR	SUNKEN BACKYARD	64	61	49	61	66				
SW_8193	R178100090	3837 SW CORBETT AVE	1051	SFR	SUNKEN BACKYARD	64	61	49	61	66				
SW_1701	R178100060	3843 SW CORBETT AVE	1051	SFR	SUNKEN BACKYARD	64	61	49	61	66				
SW_5419	R178100030	3849 SW CORBETT AVE	1051	SFR	SUNKEN BACKYARD	64	61	49	61	66				
SW_11888	R140915850	3838 SW CORBETT AVE	1052	SFR		64	61	46	61	66				
SW_6963	R140915860	3832 SW CORBETT AVE	1052	SFR		64	61	46	61	66				
SW_9100	R140915870	3828 SW CORBETT AVE	1052	SFR		64	61	46	61	66				
SW_12256	R140915880	3822 SW CORBETT AVE	1051	SFR		64	61	47	61	66				
SW_11172	R140915900	0208 SW LANE ST	1051	SFR		64	61	47	61	66				
SW_16576	R140916740	0102 SW ABERNETHY ST	1052	SFR		66	63	61	62	68				
SW_10099	R140916760	0112 SW ABERNETHY ST	1052	SFR		64	61	55	61	66				
SW_1193	R140916780	0114 SW ABERNETHY ST	1052	SFR		64	61	52	61	66				
SW_9175	R140916730	3926 SW WATER AVE	1052	SFR		68	65	62	63	69				
SW_21603	R140916720	0117 SW THOMAS ST	1052	SFR		66	63	55	62	68				
SW_15589	R649754440	0111 SW LOWELL ST	1055	SFR		68	65	53	63	69				
SW_19773	R649754450	0115 SW LOWELL ST	1055	SFR		66	63	56	62	68				
SW_20066	R649754460	0123 SW LOWELL ST	1055	SFR		66	63	53	62	68				
SW_10566	R140917050	4019 SW CORBETT AVE	1055	SFR		64	61	51	61	66				
SW_8902	R140917000	0130 SW THOMAS ST	1054	SFR		64	61	54	61	66				
SW_18935	R441240050	4022 SW CORBETT AVE	1055	SFR		64	61	50	61	66				
SW_1572	R140916700	3935 SW CORBETT AVE	1053	HOTEL	BED AND BREAKFAST - 6 ROOMS WITH COMMON EA	64	61	51	61	66				
SW_1188	R140916690	3921 SW CORBETT AVE	1053	SFR		64	61	53	61	66				
SW_12084	R140916680	3917 SW CORBETT AVE	1053	SFR		64	61	52	61	66				
SW_11191	R140916670	3915 SW CORBETT AVE	1052	MFR	3 PLEX WITH COMMON BACKYARD	64	61	50	61	66				
SW_14453	R140916650	3916 SW CORBETT AVE	1051	MFR	CORBETT HEIGHTS APARTMENTS (11?? UNITS NEW C	64	61	53	61	66				
SW_17217	R441240100	4029 SW KELLY AVE	1056	SFR	DECK FACES I-5	66	63	47	62	68				
SW_17829	R441240150	4035 SW KELLY AVE	1056	SFR	DECK FACES I-5	66	63	47	62	68				
SW_4069	R441240200	4041 SW KELLY AVE	1056	SFR	DECK FACES I-5	66	63	47	62	68				
END OF A2 East of Alignment (same as A1 south of here)														
Lowell to Bancroft Street - West of alignment														
SW_1917	R669101960	022 SW LOWELL ST	1056			70	67							
SW_19868	R669101950	012 SW LOWELL ST	1056	SFR		68	65	55	63	69				
SW_15627	R669101940	4104 SW VIEW POINT TER	1056	MFR	DUPLEX WITH NORTH FACING COMMON PORCH	68	65	53	63	69				
SW_13187	R669101930	4118 SW VIEW POINT TER	1056	SFR		68	65	59	63	69				
SW_14225	R669101920	4126 SW VIEW POINT TER	1056	MFR	3 PLEX WITH EAST FACING DECKS - GROUND LEVEL	68	65	60	63	69				
SW_14225	R669101920	4126 SW VIEW POINT TER	1056	MFR	3 PLEX WITH EAST FACING DECKS - 2ND LEVEL	68	65	60	63	69				
SW_14225	R669101920	4126 SW VIEW POINT TER	1056	MFR	3 PLEX WITH EAST FACING DECKS - 3RD LEVEL	68	65	60	63	69				
SW_13764	R669101900	4130-4144 SW VIEW POINT TER	1057	MFR	APARTMENT BUILDING (9 UNITS) - GROUND FLOOR E	70	67	60	65	70				
SW_13764	R669101900		1057		APARTMENT BUILDING (9 UNITS) - 2ND FLOOR EAST F	70	67							
SW_13764	R669101900		1057	MFR	APARTMENT BUILDING (9 UNITS) - GROUND FLOOR W	64	61	51	61	66				
SW_1147	R669101850	4210-4230 SW VIEW POINT TER	1058		CITY'S EDGE APARTMENTS (15 UNITS) - GROUND FLO	70	67							
SW_1147	R669101850		1058	MFR	CITY'S EDGE APARTMENTS (15 UNITS) - 2ND FLOOR EA	70	67	60	65	70				
SW_1147	R669101850		1058	MFR	CITY'S EDGE APARTMENTS (15 UNITS) - 3RD FLOOR EA	70	67	60	65	70				
SW_1147	R669101850		1058	MFR	CITY'S EDGE APARTMENTS (15 UNITS) - GROUND FLO	70	67	54	65	70				
SW_3700	R669101870	4234 SW VIEW POINT TER	1060	MFR	3 PLEX WITH EAST FACING DECKS - LOWER LEVEL	68	65	60	63	69				
SW_3700	R669101870		1060	MFR	3 PLEX WITH EAST FACING DECKS - UPPER LEVEL	68	65	60	63	69				
SW_3420	R669101860	015 SW BANCROFT ST	1060			70	68							
SW_22264	R669101880	4240-4242 SW VIEW POINT TER	1060	MFR	4 PLEX WITH EAST FACING DECKS - 2ND FLOOR SOUT	68	65	60	63	69				
SW_22264	R669101880		1060	MFR	4 PLEX WITH EAST FACING DECKS - 1ST FLOOR PATIO	68	65	60	63	69				
SW_22264	R669101880		1060	MFR	4 PLEX WITH EAST FACING DECKS - 2ND FLOOR NORT	68	65	60	63	69				
SW_22264	R669101880		1060	MFR	4 PLEX WITH EAST FACING DECKS - 3RD FLOOR NORT	68	65	60	63	69				
SW_1978	R669102050	4235-4243 SW VIEW POINT TER	1060	MFR	DUPLEX	64	61	52	61	66				
SW_4996	R669102060	13-15 SW BANCROFT ST	1061	SFR		64	61	48	61	66				
SW_1349	R669102090	4229-4231 SW VIEW POINT TER	1059	MFR	DUPLEX WITH EAST FACING PORCHES	64	61	49	61	66				
SW_15619	R669102100	4217 SW VIEW POINT TER	1059	SFR		64	61	49	61	66				
SW_15997	R669102110	4205 SW VIEW POINT TER	1059	SFR		64	61	49	61	66				
SW_855	R864940010	4135-4141 SW VIEW POINT TER	1058	MFR	VIEWPOINT TERRACE CONDOMINIUMS	64	61	49	61	66				
SW_20278	R669102010	4131 SW VIEW POINT TER	1057	MFR	APARTMENT HOUSE WITH COMMON BACKYARD	64	61	48	61	66				
SW_11339	R669101990	4117 SW VIEW POINT TER	1056	MFR	APARTMENT HOUSE (6 UNITS) WITH 4 EAST FACING -	64	61	50	61	66				
SW_11339	R669101990		1056	MFR	APARTMENT HOUSE (6 UNITS) WITH 4 EAST FACING -	64	61	50	61	66				
SW_443	R669101970	4105 SW VIEW POINT TER	1055	MFR	3 PLEX WITH 2 EAST FACING COMMON PORCH	64	61	50	61	66				
SW_6584	R669102260	4100 SW CONDOR AVE	1055	SFR		62	59	47	59	65				

Alignment **A2LA**

11/9/2017 ***Through Alternative Schedule***

Moderate	Severe
161	1

ID and Adress			STA	Land	General Receiver Input			Project	FTA Criteria		Project Impacts		Above	Potential Mitigation
SW ID	Project Parcel	Address	NUM	Use	Description	Ldn	Leq	Noise	Mod	Sev	M-Imp	S-Imp	Moderate	
SW_11689	R669102280	4112 SW CONDOR AVE	1056	SFR		62	59	47	59	65				
SW_8125	R669102300	4128 SW CONDOR AVE	1057	SFR		62	59	45	59	65				
SW_18183	R669102320	4140 SW CONDOR AVE	1058	SFR		62	59	45	59	65				
SW_14448	R669102240	4204 SW CONDOR AVE	1058	SFR		62	59	45	59	65				
SW_9625	R669102220	4208 SW CONDOR AVE	1059	SFR		62	59	45	59	65				
SW_3838	R669102210	4212 SW CONDOR AVE	1059	SFR		62	59	45	59	65				
SW_12235	R669102200	4224 SW CONDOR AVE	1060	SFR		62	59	46	59	65				
SW_20382	R669102150	4232 SW CONDOR AVE	1060	SFR		62	59	46	59	65				
SW_2667	R669102076	29 SW BANCROFT ST	1060	SFR		64	61	49	61	66				
SW_10777	R669102080	21-47 SW BANCROFT ST	1060	MFR	2 HOUSES + 12 UNIT APARTMENT BUILDING	64	61	48	61	66				
SW_20886	R669102140	4242 SW CONDOR AVE	1060	SFR		64	61	46	61	66				
Lowell to Bancroft Street - East of alignment														
SW_17827	R669101810	4215-4217 SW CORBETT AVE	1059	MFR	DUPLEX WITH WEST FACING DECKS	70	67	61	65	70				
SW_1196	R669101800	4225 SW CORBETT AVE	1059	SFR		70	67	60	65	70				
SW_3921	R177920010	NO ADDRESS GIVEN	1059	MFR	CONDOMINIUMS - 6 1ST FLOOR UNITS	64	61	52	61	66				
SW_3921	R177920010		1059	MFR	CONDOMINIUMS - 6 2ND FLOOR UNITS	64	61	52	61	66				
SW_3921	R177920010		1059	MFR	CONDOMINIUMS - 6 3RD FLOOR UNITS	64	61	57	61	66				
SW_3921	R177920010		1059	MFR	CONDOMINIUMS - 4 4TH FLOOR UNITS	64	61	57	61	66				
SW_5338	R669100130	4215 SW KELLY AVE	1059	SFR		64	61	48	61	66				
SW_2357	R669100140	4217 SW KELLY AVE	1059	SFR		64	61	47	61	66				
SW_3922	R178030010	4104-4264 SW CORBETT AVE	1057	MFR	CRESCENT CONDOMINIUMS - EACH HAS A PATIO AND	64	61	52	61	66				
SW_14133	R669100040	4134 SW CORBETT AVE	1057	SFR		64	61	52	61	66				
SW_4839	R669100030	4126 SW CORBETT AVE	1057	SFR		64	61	52	61	66				
Bancroft Street to Hamilton Court- West of alignment														
SW_19648	R669102400	12 SW BANCROFT ST	1061	SFR		66	63	54	62	68				
SW_10180	R669102410	4315 SW VIEW POINT TER	1062	SFR		66	63	55	62	68				
SW_18600	R669102420	4323 SW VIEW POINT TER	1063	SFR		66	63	56	62	68				
SW_18281	R669102340	4331 SW VIEW POINT TER	1063	SFR		66	63	56	62	68				
SW_4417	R669102430	4341 SW VIEW POINT TER	1064	SFR		66	63	61	62	68				
SW_5718	R669102380	20 SW BANCROFT ST	1064	SFR		66	63	52	62	68				
SW_1979	R669102640	36 SW BANCROFT ST	1064	SFR		66	63	50	62	68				
SW_3801	R669102580	48 SW BANCROFT ST	1065	SFR		64	61	48	61	66				
SW_3230	R669102590	4310 SW CONDOR AVE	1065	SFR		64	61	46	61	66				
SW_17535	R669102600	4318 SW CONDOR AVE	1065	SFR		64	61	46	61	66				
SW_17395	R669102610	4328 SW CONDOR AVE	1065	SFR		64	61	46	61	66				
SW_12757	R669102620	4336 SW CONDOR AVE	1066	SFR		66	63	48	62	68				
SW_22467	R669102560	4400 SW CONDOR AVE	1067	SFR		67	64	49	63	68				
SW_2708	R669102550	4426 SW CONDOR AVE	1068	SFR		68	65	52	63	69				
SW_4103	R669103430	4405 SW CONDOR AVE	1070	SFR		64	61	50	61	66				
SW_3807	R669103440	4415 SW CONDOR AVE	1070	SFR		64	61	53	61	66				
SW_3806	R669103450	4423 SW CONDOR AVE	1070	SFR		66	63	54	62	68				
SW_3733	R669103460	105 SW HAMILTON ST	1070	SFR		68	65	58	63	69				
SW_17013	R669103490	127 SW HAMILTON ST	1071	SFR		68	65	56	63	69				
SW_2263	R669103470	138 SW BANCROFT CT	1071	SFR		64	61	52	61	66				
SW_18844	R669103540	200 SW BANCROFT CT	1071	SFR		64	61	51	61	66				
SW_18212	R649733200	4408 SW HAMILTON TER	1500	SFR		62	59	49	59	65				
SW_12440	R649733210	4412 SW HAMILTON TER	1500	SFR		62	59	51	59	65				
SW_8946	R649795850	4426 SW HAMILTON TER	1500	SFR		62	59	52	59	65				
SW_18079	R649795860	4438 SW HAMILTON TER	1500	SFR		62	59	53	59	65				
SW_16231	R669103580	215 SW HAMILTON ST	1500	SFR		62	59	54	59	65				
SW_20585	R669103590	203 SW HAMILTON ST	1500	SFR		62	59	54	59	65				
SW_10804	R354250050	132 SW HAMILTON ST	1071	SFR		70	67	71	65	70		1	6	Crossover
SW_509	R354250100	136 SW HAMILTON ST	1071	SFR		70	67	70	65	70	1		5	Crossover
SW_7568	R354250150	140 SW HAMILTON ST	1072	SFR		70	67	70	65	70	1		5	Crossover
SW_17522	R354250200	144 SW HAMILTON ST	1072	SFR		70	67	69	65	70	1		4	Crossover
SW_21892	R354250250	148 SW HAMILTON ST	1500	SFR		68	65	62	63	69				
SW_3161	R354250300	100 SW HAMILTON ST	1500	SFR		70	67	69	65	70	1		4	Crossover
SW_8398	R354250350	212-214 SW HAMILTON ST	1500	MFR	DUPLEX	68	65	66	63	69	2		3	Crossover
SW_6814	R669103230	218-220 SW HAMILTON ST	1501	SFR		68	65	64	63	69	1		1	Crossover
SW_103	R669103220	232 SW HAMILTON ST	1501	SFR		68	65	63	63	69	1		0	Crossover
SW_9626	R669104410	304 SW HAMILTON ST	1502	SFR		66	63	61	62	68				
SW_8038	R669104430	326-334 SW HAMILTON ST	1503	SFR		66	63	56	62	68				
SW_1671	R669104400	4529 SW HAMILTON TER	1502	SFR		70	67	64	65	70				

Alignment **A2LA**

11/9/2017 ***Through Alternative Schedule***

Moderate	Severe
161	1

ID and Adress			STA	Land	General Receiver Input			Project	FTA Criteria		Project Impacts		Above	Potential Mitigation
SW ID	Project Parcel	Address	NUM	Use	Description	Ldn	Leq	Noise	Mod	Sev	M-Imp	S-Imp	Moderate	
SW_21889	R669104470	340-346 SW HAMILTON CT	1503	MFR	DUPLEX	70	67	63	65	70				
SW_11548	R669104640	354 SW HAMILTON CT	1504	SFR		68	65	62	63	69				
SW_1200	R669104630	364 SW HAMILTON CT	1504	SFR		66	63	56	62	68				
SW_7796	R669104620	374 SW HAMILTON CT	1504	SFR		64	61	53	61	66				
SW_13864	R669104690	382 SW HAMILTON CT	1505	SFR		64	61	53	61	66				
SW_5364	R669104650	348 SW HAMILTON ST	1505	SFR		64	61	52	61	66				
SW_6450	R669104670	356 SW HAMILTON ST	1504	SFR		64	61	52	61	66				
SW_4565	R669104680	360 SW HAMILTON ST	1504	SFR		62	59	50	59	65				
SW_16831	R669104760	404 SW HAMILTON ST	1504	SFR	TREE ZONE	62	59	49	59	65				
SW_4729	R669104730	418 SW HAMILTON ST	1505	SFR	TREE ZONE	62	59	49	59	65				
SW_21278	R669104700	430 SW HAMILTON ST, UN A	1505	SFR	TREE ZONE	62	59	48	59	65				
SW_10170	R669105070	506 SW HAMILTON ST	1505	SFR	TREE ZONE	60	57	48	58	64				
SW_16230	R669105040	520 SW HAMILTON ST, UN A	1506	SFR	TREE ZONE	60	57	48	58	64				
SW_4497	R669105010	528 SW HAMILTON ST	1506	SFR	TREE ZONE	60	57	47	58	64				
SW_16329	R669105220	SWC/ HAMILTON & SW TERWILL	1520	PARK		56	53	46	60	66				
SW_16364	R669104250		1520	PARK		56	53	46	60	66				
SW_14335	R669104210	359 SW HAMILTON ST	1504	SFR		62	59	50	59	65				
SW_2439	R669104200	347 SW HAMILTON ST	1503	SFR		62	59	50	59	65				
SW_8863	R669104180	335 SW HAMILTON ST	1503	SFR		62	59	50	59	65				
SW_5179	R669104100	325 SW HAMILTON ST	1503	SFR		62	59	51	59	65				
SW_4456	R669104080	307 SW HAMILTON ST	1502	SFR		62	59	51	59	65				
SW_4072	R669104160	4423 SW HAMILTON TER	1501	SFR		62	59	50	59	65				
SW_13806	R669104130	4411 SW HAMILTON TER	1501	SFR		62	59	50	59	65				
SW_6447	R669104120	4401 SW HAMILTON TER	1501	SFR		62	59	50	59	65				
SW_16657	R669103510	4402 SW HAMILTON TER	1500	SFR		62	59	50	59	65				
SW_16658	R669103410	4334 SW HAMILTON TER, UN A	1500	SFR		62	59	49	59	65				
SW_22978	R669103390	201 SW BANCROFT CT	1071	SFR		62	59	49	59	65				
SW_8152	R669103380	163 SW BANCROFT CT	1071	SFR		62	59	50	59	65				
SW_2869	R669103370	123 SW BANCROFT CT	1071	SFR		62	59	50	59	65				
SW_17502	R669103360	4335 SW CONDOR AVE	1070	SFR		62	59	50	59	65				
SW_19148	R669103350	4323 SW CONDOR AVE	1070	SFR		62	59	50	59	65				
SW_1302	R669103340	4311 SW CONDOR AVE	1069	SFR		62	59	46	59	65				
END OF SEGMENT 1 - NOTE STA CHANGE														
Bancroft Street to Slavin Road - East of alignment														
SW_856	R177840010	4320 SW Corbett Ave	1061	MFR	CONDOMINIUMS (51 UNITS) - 1ST FLOOR WEST FACIN	64	61	49	61	66				
SW_856	R177840010	4320 SW Corbett Ave	1061	MFR	CONDOMINIUMS (51 UNITS) - 2ND FLOOR WEST FACI	64	61	49	61	66				
SW_856	R177840010	4320 SW Corbett Ave	1061	MFR	CONDOMINIUMS (51 UNITS) - 3RD FLOOR WEST FACI	64	61	53	61	66				
SW_856	R177840010	4320 SW Corbett Ave	1061	MFR	CONDOMINIUMS (51 UNITS) - 1ST FLOOR NORTH FAC	64	61	49	61	66				
SW_856	R177840010	4320 SW Corbett Ave	1061	MFR	CONDOMINIUMS (51 UNITS) - 2ND FLOOR NORTH FA	64	61	49	61	66				
SW_856	R177840010	4320 SW Corbett Ave	1061	MFR	CONDOMINIUMS (51 UNITS) - 3RD FLOOR NORTH FA	64	61	49	61	66				
SW_856	R177840010	4320 SW Corbett Ave	1061	MFR	CONDOMINIUMS (51 UNITS) - 1ST FLOOR INNER FACI	64	61	47	61	66				
SW_856	R177840010	4320 SW Corbett Ave	1061	MFR	CONDOMINIUMS (51 UNITS) - 2ND FLOOR INNER FAC	64	61	47	61	66				
SW_856	R177840010	4320 SW Corbett Ave	1061	MFR	CONDOMINIUMS (51 UNITS) - 3RD FLOOR INNER FAC	64	61	47	61	66				
SW_3924	R178050050	4412 SW CORBETT AVE, UN	1063	MFR	2ND STORY CONDOMINIUM - WEST BALCONY	64	61	47	61	66				
SW_4286	R178050100	4412 SW CORBETT AVE, UN	1063	MFR	2ND STORY CONDOMINIUM - WEST BALCONY	64	61	47	61	66				
SW_19765	R178050150	4412 SW CORBETT AVE	1063	MFR	2ND STORY CONDOMINIUM - EAST BALCONY	64	61	45	61	66				
SW_8300	R440910300	033 SW HAMILTON ST	1064	SFR		66	63	54	62	68				
SW_2684	R440910250	031 SW HAMILTON ST	1065	SFR		66	63	53	62	68				
SW_10726	R440910200	027 SW HAMILTON ST	1065	SFR		66	63	53	62	68				
SW_3054	R440910150	023 SW HAMILTON ST	1065	SFR		66	63	54	62	68				
SW_4120	R440910100	017 SW HAMILTON ST	1065	SFR		66	63	54	62	68				
SW_19794	R440910050	015 SW HAMILTON ST	1065	SFR		66	63	55	62	68				
SW_2591	R669101280	018 SW HAMILTON ST	1066	SFR		68	65	57	63	69				
SW_18071	R669101290	4517 SW WATER AVE	1066	SFR		66	63	51	62	68				
SW_1915	R669101300	4521 SW WATER AVE	1066	SFR		65	62	51	61	67				
SW_9794	R669101310	4531 SW WATER AVE	1066	SFR		64	61	49	61	66				
SW_5078	R649727280	4539 SW WATER AVE	1067	SFR		64	61	48	61	66				
SW_11534	R649727300	4543 SW WATER AVE	1067	SFR		62	59	47	59	65				
SW_6552	R669101240	4601 SW WATER AVE	1067	SFR		62	59	46	59	65				
SW_7453	R669101250	4609 SW WATER AVE	1067	SFR		62	59	46	59	65				
SW_21235	R669101260	4615 SW WATER AVE	1067	SFR		62	59	46	59	65				
SW_16373	R669101270	4619-4621 SW WATER AVE	1067	MFR	DUPLEX	62	59	46	59	65				
SW_14409	R669101190	4631 SW WATER AVE	1067	SFR		62	59	45	59	65				

Alignment **A2LA**

11/9/2017 ***Through Alternative Schedule***

Moderate	Severe
161	1

ID and Adress			STA	Land	General Receiver Input			Project	FTA Criteria		Project Impacts		Above	Potential Mitigation
SW ID	Project Parcel	Address	NUM	Use	Description	Ldn	Leq	Noise	Mod	Sev	M-Imp	S-Imp	Moderate	
SW_9314	R669101160	4643 SW WATER AVE	1067	SFR		62	59	45	59	65				
SW_6054	R669101180	4630 SW VIEW POINT TER	1067	SFR		62	59	46	59	65				
SW_16095	R669101210	4618 SW VIEW POINT TER	1067	SFR		62	59	48	59	65				
SW_7839	R669101336	4542 SW VIEW POINT TER	1067	SFR		64	61	51	61	66				
SW_16008	R669101340	4534 SW VIEW POINT TER	1067	SFR		64	61	51	61	66				
SW_91	R669101360	4520 SW VIEW POINT TER	1067	SFR		67	64	57	63	68				
SW_8693	R669101370	04 SW HAMILTON ST	1066	SFR		68	65	59	63	69				
SW_21523	R669102840	4641 SW VIEW POINT TER	1068	SFR		62	59	46	59	65				
SW_11962	R669102830	4629 SW VIEW POINT TER	1068	SFR		64	61	46	61	66				
SW_16837	R669102820	4619 SW VIEW POINT TER	1068	SFR		64	61	48	61	66				
SW_7276	R669102800	22-28 SW HAMILTON CT	1069	MFR	4 PLEX WITH COMMON BACKYARD	64	61	49	61	66				
SW_17530	R669102780	25-27 SW HAMILTON CT	1068	MFR	DUPLEX WITH WELL SHIELDED COMMON BACKYARD	64	61	50	61	66				
SW_11149	R669102760	4545 SW VIEW POINT TER	1068	SFR		64	61	51	61	66				
SW_15107	R669102730	4539 SW VIEW POINT TER	1068	SFR		66	63	52	62	68				
SW_15106	R669102700	26 SW CONDOR WAY	1069	CHURCH	CHURCH	67	64	60	66	71				
SW_15801	R649782930	4604 SW CONDOR AVE	1070	SFR		66	63	59	62	68				
SW_5498	R354150200	15 SW HAMILTON CT, UN 1	1070	MFR	HAMILTON COURT CONDOMINIUMS - WEST UNIT	64	61	56	61	66				
SW_9800	R354150150	15 SW HAMILTON CT, UN 2	1069	MFR	HAMILTON COURT CONDOMINIUMS - 2ND FROM WE	64	61	52	61	66				
SW_18185	R354150100	15 SW HAMILTON CT, UN 3	1069	MFR	HAMILTON COURT CONDOMINIUMS - 3RD FROM WE	64	61	52	61	66				
SW_8665	R354150050	15 SW HAMILTON CT, UN 4	1069	MFR	HAMILTON COURT CONDOMINIUMS - EAST UNIT	64	61	52	61	66				
SW_17962	R669102900	4620-4630 SW CONDOR AVE	1070	MFR	APARTMENT BUILDING (6 UNITS) - NORTH FACING PA	64	61	56	61	66				
SW_17962	R669102900		1070	MFR	APARTMENT BUILDING (6 UNITS) - WEST FACING 2ND	62	59	54	59	65				
SW_17962	R669102900		1070	MFR	APARTMENT BUILDING (6 UNITS) - EAST FACING PATI	62	59	51	59	65				
SW_860	R175850010		1070	MFR	CONDOMINIUMS (9 UNITS) WITH SOUTH FACING BAL	62	59	51	59	65				
SW_12304	R669103070	4619 SW CONDOR AVE	1072	SFR		64	61	58	61	66				
SW_14156	R669103100	4627 SW CONDOR AVE	1072	SFR		62	59	57	59	65				
SW_19381	R175800050	4631 SW CONDOR AVE	1072	SFR	TOWNHOME WITH EAST FACING BALCONY AND WES	62	59	55	59	65				
SW_21954	R175800100	4635 SW CONDOR AVE	1072	SFR	TOWNHOME WITH EAST FACING BALCONY AND WES	62	59	53	59	65				
SW_12022	R175800150	4643 SW CONDOR AVE	1072	SFR	TOWNHOME WITH EAST FACING BALCONY AND WES	62	59	53	59	65				
SW_1015	R175800200	4647 SW CONDOR AVE	1072	SFR	TOWNHOME WITH EAST FACING BALCONY AND WES	62	59	50	59	65				
END OF SEGMENT 1 - NOTE STA CHANGE														
South of Slavin Road - East of alignment														
SW_8848	R991151190	4702-4816 SW SLAVIN RD	1503	MFR	SLAVIN COURT - WEST FACING BACKYARDS WITH TRE	62	59	52	59	65				
SW_8848	R991151190		1503	MFR	SLAVIN COURT - WEST FACING BACKYARDS WITH ADI	62	59	51	59	65				
SW_8848	R991151190		1503	MFR	SLAVIN COURT - SOUTH FACING BACKYARDS WITH TR	62	59	52	59	65				
SW_6906	R301200060	4702 SW 2ND CT	1500	SFR		62	59	50	59	65				
SW_22300	R301200090	4706 SW 2ND CT	1500	SFR		62	59	49	59	65				
SW_3925	R301200120	4710 SW 2ND CT	1500	SFR		62	59	49	59	65				
SW_3587	R301200150	4714 SW 2ND CT	1500	SFR		62	59	49	59	65				
SW_18496	R301200180	4718 SW 2ND CT	1500	SFR		62	59	49	59	65				
SW_11910	R301200210	4722 SW 2ND CT	1500	SFR		62	59	49	59	65				
SW_10285	R991150550	4820 SW BARBUR BLVD	1510	MFR	TOWN AND COUNTRY APARTMENTS - WEST BUILDIN	68	65	64	63	69	8		1	RSIP/Wall
SW_10285	R991150550		1510	MFR	TOWN AND COUNTRY APARTMENTS - WEST BUILDIN	68	65	64	63	69	8		1	RSIP/Wall
SW_10285	R991150550		1510	MFR	TOWN AND COUNTRY APARTMENTS - WEST BUILDIN	68	65	63	63	69	8		0	RSIP/Wall
SW_10285	R991150550		1511	MFR	TOWN AND COUNTRY APARTMENTS - SOUTH BUILDIN	64	61	55	61	66				
SW_10285	R991150550		1511	MFR	TOWN AND COUNTRY APARTMENTS - SOUTH BUILDIN	64	61	55	61	66				
SW_10285	R991150550		1511	MFR	TOWN AND COUNTRY APARTMENTS - SOUTH BUILDIN	64	61	55	61	66				
SW_10285	R991150550		1508	MFR	TOWN AND COUNTRY APARTMENTS - MIDDLE BUILD	64	61	54	61	66				
SW_10285	R991150550		1508	MFR	TOWN AND COUNTRY APARTMENTS - MIDDLE BUILD	64	61	54	61	66				
SW_10285	R991150550		1510	MFR	TOWN AND COUNTRY APARTMENTS - EASTERN BUILD	64	61	51	61	66				
SW_10285	R991150550		1510	MFR	TOWN AND COUNTRY APARTMENTS - EASTERN BUILD	64	61	51	61	66				
SW_16950	R991150270	4950 SW BARBUR BLVD	1513	MFR	RASMUSSEN VILLAGE APARTMENTS - 1ST LINE 5 BUIL	68	65	64	63	69	40		1	RSIP/Wall
SW_16950	R991150270		1513	MFR	RASMUSSEN VILLAGE APARTMENTS - 1ST LINE 5 BUIL	68	65	64	63	69	40		1	RSIP/Wall
SW_16950	R991150270		1513	MFR	RASMUSSEN VILLAGE APARTMENTS - 2ND LINE 1 BUI	64	61	53	61	66				
SW_16950	R991150270		1513	MFR	RASMUSSEN VILLAGE APARTMENTS - 2ND LINE 1 BUI	64	61	53	61	66				
SW_16950	R991150270		1513	MFR	RASMUSSEN VILLAGE APARTMENTS - 2ND LINE 1 BUI	64	61	53	61	66				
SW_16950	R991150270		1513	MFR	RASMUSSEN VILLAGE APARTMENTS - 3RD LINE 1 BUI	62	59	49	59	65				
SW_16950	R991150270		1513	MFR	RASMUSSEN VILLAGE APARTMENTS - 3RD LINE 1 BUI	62	59	49	59	65				
SW_16950	R991150270		1513	MFR	RASMUSSEN VILLAGE APARTMENTS - 3RD LINE 1 BUI	62	59	49	59	65				
SW_5424	R991150620	5055 SW SLAVIN RD	1516	SFR	M-11	62	59	56	59	65				
SW_7278	R991150290	5010-5024 SW SLAVIN RD	1518	MFR	GREENBRIER VILLAGE WITH COMMON AREAS AND DI	62	59	54	59	65				
SW_7278	R991150290		1519	MFR	GREENBRIER VILLAGE WITH COMMON AREAS AND DI	62	59	55	59	65				
SW_7278	R991150290		1520	MFR	GREENBRIER VILLAGE WITH COMMON AREAS AND DI	62	59	56	59	65				

Alignment **A2LA**

11/9/2017 ***Through Alternative Schedule***

Moderate	Severe
161	1

ID and Adress			STA	Land	General Receiver Input			Project	FTA Criteria		Project Impacts		Above	Potential Mitigation
SW ID	Project Parcel	Address	NUM	Use	Description	Ldn	Leq	Noise	Mod	Sev	M-Imp	S-Imp	Moderate	
SW_7278	R991150290		1521	MFR	GREENBRIER VILLAGE WITH COMMON AREAS AND DI	62	59	57	59	65				
SW_7278	R991150290		1522	MFR	GREENBRIER VILLAGE WITH COMMON AREAS AND DI	62	59	57	59	65				
SW_7278	R991150290		1520	MFR	GREENBRIER VILLAGE WITH COMMON AREAS AND DI	62	59	56	59	65				
SW_7278	R991150290		1519	MFR	GREENBRIER VILLAGE WITH COMMON AREAS AND DI	62	59	53	59	65				
SW_7278	R991150290		1518	MFR	GREENBRIER VILLAGE WITH COMMON AREAS AND DI	62	59	54	59	65				
SW_7278	R991150290		1517	MFR	GREENBRIER VILLAGE WITH COMMON AREAS AND DI	62	59	53	59	65				
SW Capitol HWY at Barbour Blvd. - West of alignment														
SW_15663	R991160540	5800 SW TERWILLIGER BLVD	1536	SFR		62	59	50	59	65				
SW_14574	R119105550	5850 SW TERWILLIGER BLVD	1538	SFR		62	59	46	59	65				
SW_976	R119105570	5870 SW TERWILLIGER BLVD	1539	SFR		62	59	45	59	65				
SW_22200	R119105640	5940 SW TERWILLIGER BLVD	1540	SFR		62	59	43	59	65				
SW_7913	R300600390	5905 SW RALSTON DR	1539	SFR		62	59	48	59	65				
SW_1337	R300600330	5921 SW RALSTON DR	1540	SFR		62	59	48	59	65				
SW_20265	R300600250	5933 SW RALSTON DR	1540	SFR		62	59	48	59	65				
SW_1026	R300600010	5930 SW RALSTON DR	1541	SFR		63	60	54	60	66				
SW_6790	R300600070	5920 SW RALSTON DR	1540	SFR		64	61	51	61	66				
SW_16212	R300600130	5900 SW RALSTON DR	1539	SFR		64	61	51	61	66				
SW_1964	R300600190	5858 SW RALSTON DR	1538	SFR		64	61	51	61	66				
SW_17228	R300600220	5844 SW RALSTON DR	1538	SFR		64	61	51	61	66				
SW_17658	R649631990	5862 SW RALSTON DR	1538	SFR		64	61	56	61	66				
SW_3069	R649821090	5870 SW RALSTON DR	1540	SFR		64	61	57	61	66				
South of SW Capitol HWY at Barbour Blvd. - West of alignment														
SW_16377	R646300670	SW BARBUR BLVD	1545	PARK	George Himes City Park	68	65	64	66	72				
SW_20981	R646301760	6235 SW PARKHILL DR	1547	SFR		66	63	59	62	68				
SW_11787	R646301780	6405 SW PARKHILL WAY	1548	SFR		64	61	52	61	66				
SW_14463	R646301830	6415 SW PARKHILL WAY	1548	SFR		64	61	51	61	66				
SW_14136	R646301690	6400 SW PARKHILL WAY	1548	SFR		70	67	59	65	70				
SW_668	R646300730	6402 SW PARKHILL DR	1550	SFR		70	67	61	65	70				
SW_4746	R646301630	6404 SW PARKHILL WAY	1549	SFR		66	63	51	62	68				
SW_3027	R646301610	6420 SW PARKHILL WAY	1550	SFR		70	67	51	65	70				
SW_22306	R646301570	6430 SW PARKHILL WAY	1550	SFR		68	65	54	63	69				
SW_1819	R646301530	6440 SW PARKHILL WAY	1551	SFR		66	63	48	62	68				
SW_1636	R646301550	6441 SW PARKHILL DR	1551	SFR		68	65	50	63	69				
SW_2448	R646301590	6435 SW PARKHILL DR	1550	SFR		68	65	52	63	69				
SW_11986	R646300820	6438 SW PARKHILL DR	1551	SFR		70	67	57	65	70				
SW_4538	R646300900	6442 SW PARKHILL DR	1552	SFR		70	67	53	65	70				
SW_9162	R646300990	6446 SW PARKHILL DR	1553	SFR		68	65	49	63	69				
SW_9650	R646301060	6454 SW PARKHILL DR	1553	SFR		66	63	47	62	68				
SW_8177	R646301090	6464 SW PARKHILL DR	1553	SFR		64	61	46	61	66				
SW_22611	R646300920	6660 SW PARKHILL DR	1554	SFR		70	67	56	65	70				
SW_20280	R646301070	6644 SW PARKHILL DR	1554	SFR		68	65	50	63	69				
SW_13115	R646301320	6645 SW PARKHILL DR	1555	SFR		70	67	61	65	70				
SW_4405	R646301330	6633 SW PARKHILL DR	1555	SFR		68	65	55	63	69				
SW_12275	R646301310	6625 SW PARKHILL DR	1556	SFR		66	63	55	62	68				
SW_17735	R646301290	6611 SW PARKHILL DR	1556	SFR		66	63	54	62	68				
SW_14196	R646301280	6601 SW PARKHILL DR	1557	SFR		64	61	55	61	66				
SW_19643	R646301270	6585 SW PARKHILL DR	1557	SFR		62	59	54	59	65				
SW_1777	R646301250	6565 SW PARKHILL DR	1557	SFR		62	59	53	59	65				
SW_9805	R646301240	6555 SW PARKHILL DR	1557	SFR		62	59	53	59	65				
SW_20917	R646301110	6612 SW PARKHILL DR	1555	SFR		64	61	52	61	66				
SW_17145	R646301130	6586 SW PARKHILL DR	1555	SFR		62	59	51	59	65				
SW_17144	R646301180	6586 W/ SW PARKHILL DR	1555	SFR	PART OF SW_17145	62	59	51	59	65				
SW_16622	R646301190	6550 SW PARKHILL DR	1555	SFR		62	59	50	59	65				
SW_743	R646301220	6536 SW PARKHILL DR	1554	SFR		62	59	45	59	65				
SW_17624	R646301200	6530 SW PARKHILL DR	1554	SFR		62	59	46	59	65				
SW_393	R646301160	6520 SW PARKHILL DR	1554	SFR		62	59	46	59	65				
SW_19830	R646301140	6510 SW PARKHILL DR	1554	SFR		62	59	47	59	65				
SW_21524	R646301470	6487 SW PARKHILL WAY	1554	SFR		62	59	46	59	65				
SW_19230	R646301450	6477 SW PARKHILL WAY	1553	SFR		62	59	42	59	65				
SW_12848	R646301490	6460 SW PARKHILL WAY	1552	SFR		62	59	44	59	65				
SW_19524	R646301510	6450 SW PARKHILL WAY	1552	SFR		64	61	45	61	66				
SW_16161	R646301960	6475 SW PARKHILL WAY	1551	SFR		62	59	45	59	65				
SW_3929	R646301940	6465 SW PARKHILL WAY	1551	SFR		62	59	46	59	65				

Alignment **A2LA**

11/9/2017 ***Through Alternative Schedule***

Moderate	Severe
161	1

ID and Adress			STA	Land	General Receiver Input			Project	FTA Criteria		Project Impacts		Above	Potential Mitigation
SW ID	Project Parcel	Address	NUM	Use	Description	Ldn	Leq	Noise	Mod	Sev	M-Imp	S-Imp	Moderate	
SW_10876	R646301920	6455 SW PARKHILL WAY	1551	SFR		62	59	46	59	65				
SW_15821	R646301900	6445 SW PARKHILL WAY	1550	SFR		62	59	48	59	65				
SW_4340	R646301880	6435 SW PARKHILL WAY	1550	SFR		64	61	49	61	66				
SW_17401	R646301860	6421 SW PARKHILL WAY	1549	SFR		64	61	49	61	66				
SW Carolina to SW California Streets - East of Alignment and I-5														
SW_3350	R780204990	6338 SW VIEW POINT TER	1550	SFR	SELECTED SFRs IN THIS AREA THAT ARE CLOSEST TO T	68	65	49	63	69				
SW_7047	R780205440	6534 SW VIEW POINT TER	1555	SFR	SELECTED SFRs IN THIS AREA THAT ARE CLOSEST TO T	68	65	51	63	69				
SW_22789	R780206090	0100 SW VERMONT ST	1558	SFR	SELECTED SFRs IN THIS AREA THAT ARE CLOSEST TO T	68	65	54	63	69				
Florida Street to Terwilliger Blvd. - West of alignment														
SW_8819	R780207460	227 SW FLORIDA ST	1559	SFR		61	59	52	59	65				
SW_19625	R780207450	219 SW FLORIDA ST	1559	SFR		61	59	53	59	65				
SW_9102	R780207440	211 SW FLORIDA ST	1559	SFR		63	59	59	60	66				
SW_22775	R649815420	6736 SW 2ND AVE	1560	SFR		63	59	61	60	66	1		1	RSIP/Wall
SW_10651	R649815410	6822 SW 2ND AVE	1560	SFR		63	59	61	60	66	1		1	RSIP/Wall
SW_1081	R780207050	6834 SW 2ND AVE	1561	SFR		63	59	61	60	66	1		1	RSIP/Wall
SW_1308	R780207030	6902 SW 2ND AVE	1562	SFR		63	59	61	60	66	1		1	RSIP/Wall
END OF A1 AND START OF B2 AND B4 (East of Alignment														

Alignment **A2BH**

11/9/2017 ***Through Alternative Schedule***

Moderate	Severe
167	1

ID and Adress			STA	Land	General Receiver Input			Project	FTA Criteria		Project Impacts		Above	Potential Mitigation
SW ID	Project Parcel	Address	NUM	Use	Description	Ldn	Leq	Noise	Mod	Sev	M-Imp	S-Imp	Moderate	
North of I-405 - East of Barbur Boulevard and West of Naito Parkway														
SW 15579	R649777170	301 SW LINCOLN ST	1000	MFR		62	60	48	59	65				
SW 21354	R649777180	245 SW LINCOLN ST	1000	MFR		62	60	48	59	65				
SW_14967	R777501150	310 SW LINCOLN ST	1005	HOTEL	UNIVERSITY HOTEL = M-1	62	60	56	59	65				
SW 16274	R777501000		1005	PARK	PORTLAND CENTER PARK	62	60	48	63	69				
SW 16273	R777501170		1005	PARK	PORTLAND CENTER PARK	62	60	48	63	69				
SW_488	R023000006		1006	MFR	AMERICAN PLAZA TOWERS CONDOMINIUMS	62	60	58	59	65				
North of I-405 - East of Naito Parkway														
SW_20243	R140908620	2223 SW WATER AVE	1004	PARK	SUMMER CAMP FOR CHILDREN	68	66	53	67	73				
SW_20311	R140908640	025 E/ SW SHERMAN ST	1004	MFR	APARTMENT BUILDING	68	66	51	63	69				
I-405 to SW Hooker Street - East of SW 2nd Avenue and West of Naito Parkway														
SW_9895	R140905470	2728-2730 SW 1ST AVE	1018	MFR		68	66	63	63	69	2		0	RSIP/Wall
SW_249	R140905460	2732 SW 1ST AVE	1018	SFR		66	64	58	62	68				
SW_4793	R140905450	2740 SW 1ST AVE	1019	SFR		66	64	57	62	68				
SW_510	R140905560	26 SW MEADE ST	1020	SFR		68	66	65	63	69	1		2	RSIP/Wall
SW_20862	R140905550	2806 SW 1ST AVE	1020	SFR		66	64	58	62	68				
SW_20861	R140905540	2824-2826 SW 1ST AVE	1021	MFR		68	66	65	63	69	2		2	RSIP/Wall
SW_10642	R463840050	35 SW HOOKER ST	1021	SFR		66	64	56	62	68				
SW_929	R463840100	31 SW HOOKER ST	1021	SFR		66	64	58	62	68				
SW_10002	R463840150	29 SW HOOKER ST	1021	SFR		67	65	64	63	68	1		1	RSIP/Wall
SW_11145	R463840200	25 SW HOOKER ST	1021	SFR		68	66	65	63	69	1		2	RSIP/Wall
SW_6905	R140905520	19-21 SW HOOKER ST	1021	SFR		68	66	66	63	69	2		3	RSIP/Wall
SW_9619	R140905836	107 SW HOOKER ST	1021	SFR		64	62	54	61	66				
SW_1480	R140905830	111 SW HOOKER ST	1021	SFR		64	62	52	61	66				
SW_15870	R140905826	115 SW HOOKER ST	1021	SFR		64	62	51	61	66				
SW_6743	R140905810	2815 SW 1ST AVE	1020	SFR		64	62	54	61	66				
SW_7866	R140905790	2807 SW 1ST AVE	1020	SFR		64	62	54	61	66				
SW_6295	R140905780	2803 SW 1ST AVE	1020	SFR		64	62	54	61	66				
SW_330	R140905770	116 SW MEADE ST	1020	SFR		64	62	52	61	66				
SW_15758	R140905960	2737 SW 1ST AVE	1019	SFR		66	64	55	62	68				
SW_19409	R140905950	2721-2725 SW 1ST AVE	1019	MFR		64	62	55	61	66				
SW_96	R140905910	110 SW ARTHUR ST	1017	SFR	NEW CONSTRUCTION GOING ON	64	62	54	61	66				
SW_22433	R140906010	2724-2726 SW 2ND AVE	1019	MFR	DUPLEX	60	58	51	58	64				
SW_14771	R430100050	2734 SW 2ND AVE	1019	SFR		60	58	49	58	64				
SW_19414	R430100150	2738 SW 2ND AVE	1019	SFR		60	58	49	58	64				
SW_17029	R430100200	2740 SW 2ND AVE	1019	SFR		60	58	50	58	64				
SW_21636	R430100100	2736 SW 2ND AVE	1019	SFR		60	58	50	58	64				
SW_21047	R140905990	123 SW MEADE ST	1019	SFR		60	58	50	58	64				
SW_21289	R140905900	124 SW MEADE ST	1020	SFR		60	58	52	58	64				
SW_20014	R140905880	136 SW MEADE ST	1020	MFR		60	58	51	58	64				
SW_5923	R140905860	2822 SW 2ND AVE	1020	SFR		60	58	51	58	64				
SW_21381	R140905870	2826 SW 2ND AVE	1021	SFR		60	58	51	58	64				
SW_21202	R140905840	131 SW HOOKER ST	1021	SFR		60	58	51	58	64				
I-405 to SW Hooker Street - East of Naito Parkway														
SW_19234	R140905160	2601 SW WATER AVE	1015	MFR	MFR PLANNED FOR THIS SITE AND SW_19235 AND SW	67	65	56	63	68				
SW_19233	R140905150	2611 W/ SW WATER AVE	1015	SFR		67	65	56	63	68				
SW_19232	R140905180	2611 W/ SW WATER AVE	1015	MFR		67	65	56	63	68				
SW_7177	R140905170	2617 SW WATER AVE	1015	SFR		67	65	55	63	68				
SW_105	R140905190	2623 SW WATER AVE	1016	SFR		67	65	57	63	68				
SW_16561	R140905230	013 SW ARTHUR ST	1016	SFR		69	67	64	64	70	1		0	RSIP/Wall
SW_3580	R140905220	019 SW ARTHUR ST	1016	SFR		69	67	58	64	70				
SW_19545	R140905200	027 SW ARTHUR ST	1016	SFR		69	67	58	64	70				
SW_23090	R140905210	2637 SW WATER AVE	1016	SFR		67	64	57	63	68				
SW_21731	R881900010		1015	MFR	WATER AVENUE LOFTS - 5 CONDOMINIUM UNITS	66	64	52	62	68				
SW_3112	R140904270	2624 SW WATER AVE	1016	SFR		66	64	53	62	68				
SW_9618	R140904230	0103 SW ARTHUR ST	1016	SFR		66	64	53	62	68				
SW_7452	R140904250	0107 SW ARTHUR ST	1016	SFR		66	64	53	62	68				
SW_6141	R140904260	0115 SW ARTHUR ST	1016	MFR		66	64	53	62	68				
SW_4435	R140904240	0117 SW ARTHUR ST	1016	SFR		66	64	52	62	68				
SW_12197	R140904420	0103 SW MEADE ST	1017	MFR	NEWLY CONSTRUCTED	66	64	53	62	68				
SW_14297	R140905050	2828 SW NAITO PKWY	1018	SCHOOL	NATIONAL UNIVERSITY OF NATURAL MEDICINE	68	66	65	67	73				
SW_4872	R140904950	022 SW MEADE ST	1020	SFR		66	64	58	62	68				
SW_3221	R140904960	030 SW MEADE ST	1020	SFR		64	62	56	61	66				

Alignment **A2BH**

11/9/2017 ***Through Alternative Schedule***

Moderate	Severe
167	1

ID and Adress			STA	Land	General Receiver Input			Project	FTA Criteria		Project Impacts		Above	Potential Mitigation
SW ID	Project Parcel	Address	NUM	Use	Description	Ldn	Leq	Noise	Mod	Sev	M-Imp	S-Imp	Moderate	
SW_3222	R140904970	2809 SW WATER AVE	1020	SFR		64	62	55	61	66				
SW_19488	R140904980	2819 SW WATER AVE	1020	SFR		64	62	55	61	66				
SW Hooker to SW Woods Street - East of Barbur Boulevard														
SW_21482	R140905750	2906 SW 2ND AVE	1023	SFR		62	60	51	59	65				
SW_7041	R140905760	130 SW HOOKER ST	1023	SFR		62	60	51	59	65				
SW_5652	R140905730	2922 SW 2ND AVE	1024	SFR		62	60	51	59	65				
SW_6634	R140905720	2930 SW 2ND AVE	1024	SFR		62	60	51	59	65				
SW_9174	R140905710	2938 SW 2ND AVE	1024	SFR		62	60	51	59	65				
SW_22014	R140907740	3030 SW 2ND AVE	1026	SCHOOL	WALDORF SCHOOL	62	60	50	63	69				
SW_8733	R140907850	119 SW WOODS ST	1026	SFR		62	60	52	59	65				
SW_20263	R140907840	3033 SW 1ST AVE	1026	SFR		62	60	53	59	65				
SW_18412	R140907830	3037 SW 1ST AVE	1026	SFR		62	60	53	59	65				
SW_20336	R140907810	118 SW PORTER ST	1026	SFR		62	60	52	59	65				
SW_5076	R140905766	126 SW HOOKER ST	1023	SFR		62	60	52	59	65				
SW_21152	R140905660	3004 SW 1ST AVE	1025	SFR		64	62	57	61	66				
SW_11257	R140905650	26 SW PORTER ST	1025	SFR		66	64	59	62	68				
SW_11016	R140905610	16 SW PORTER ST	1025			68								
SW_22592	R140905640	25 SW WOODS ST	1026	SFR		66	64	64	62	68	1		2	RSIP/Wall
SW Hooker to SW Woods Street - East of Naito Parkway														
SW_14290	R140904550	049 SW PORTER ST	1023	SCHOOL	NATIONAL UNIVERSITY OF NATURAL MEDICINE	68	66	58	67	73				
SW_1332	R140904900	010 SW PORTER ST	1025		WATERGATE APARTMENTS	68								
SW_11875	R140904940	018 SW PORTER ST	1025	SFR		68	66	58	63	69				
SW_2576	R140904830	022-024 SW PORTER ST	1025	MFR	DUPLEX	66	64	57	62	68				
SW_2575	R140904820	030-032 SW PORTER ST	1025	MFR	DUPLEX	66	64	54	62	68				
SW_7139	R140904810	036-038 SW PORTER ST	1025	MFR	ROSS ISLAND APARTMENTS	66	64	54	62	68				
SW_2581	R140904840	028 SW PORTER ST	1026	SFR		66	64	57	62	68				
SW_1783	R140904850	3017 SW WATER AVE	1026	SFR		66	64	54	62	68				
SW_14304	R140904860	3029 SW WATER AVE	1026	SFR		66	64	54	62	68				
SW_14289	R140904770	0110 SW PORTER ST	1026	SCHOOL	NATIONAL UNIVERSITY OF NATURAL MEDICINE	66	64	50	66	71				
SW_14300	R140904760	SW WATER AVE	1027	SCHOOL	NATIONAL UNIVERSITY OF NATURAL MEDICINE GARD	66	64	48	66	71				
SW_14299	R140904750	3040 SW WATER AVE	1027	SCHOOL	NATIONAL UNIVERSITY OF NATURAL MEDICINE GARD	66	64	48	66	71				
SW_14298	R140904710	3025 SW CORBETT AVE	1027		NATIONAL UNIVERSITY OF NATURAL MEDICINE	66								
SW Woods to SW Gibbs Street - East of Barbur Boulevard														
SW_19707	R140910370	142 SW WOODS ST	1027	SFR		61	58	50	59	65				
SW_6285	R140910360	3122 SW 2ND AVE	1027	SFR		61	58	50	59	65				
SW_14888	R140910350	3124 SW 2ND AVE	1028	SFR		61	58	47	59	65				
SW_22992	R140910340	3132 SW 2ND AVE	1028	SFR		61	58	47	59	65				
SW_7045	R140910330	3138 SW 2ND AVE	1029	SFR		61	58	48	59	65				
SW_11024	R463870010	3214-3246 SW 2ND AVE	1031	MFR	LAIR HILL CROSSINGS CONDOMINIUMS (12 UNITS) - E	63	60	46	60	66				
SW_11021	R140910640	105 SW GIBBS ST	1032	MFR	LAIR HILL COMMONS (7 UNITS) - 2ND FLOOR SOUTH	64	61	51	61	66				
SW_11021	R140910640		1032	MFR	LAIR HILL COMMONS (7 UNITS) - 2ND FLOOR EAST FA	63	60	48	60	66				
SW_16020	R140910700	19 SW GIBBS ST	1032	SFR	SFR??	66	60	54	62	68				
SW_14033	R140910630	3225 SW 1ST AVE	1031	SFR		63	60	47	60	66				
SW_7641	R140910620	3215 SW 1ST AVE	1031	SFR		63	60	47	60	66				
SW_11023	R140910610	3207 SW 1ST AVE	1030	COM	OLD WAREHOUSE BEING CONVERTED TO ????	63	60	50	63	69				
SW_12800	R140910320	127 SW GROVER ST	1029	SFR		63	60	47	60	66				
SW_557	R140910300	3125 SW 1ST AVE	1029	SFR		63	60	49	60	66				
SW_9133	R140910290	3115 SW 1ST AVE	1028	SFR		63	60	47	60	66				
SW_11037	R463860010	3101 SW 1ST AVE	1028	MFR	3 CONDOMINIUM UNITS - COMMON BACKYARD	63	60	46	60	66				
SW_17884	R140910280	124 SW WOODS ST	1028	SFR		63	60	46	60	66				
SW_1697	R649729400	130 SW WOODS ST	1028	SFR		63	60	46	60	66				
SW_3322	R649751280	136-138 SW WOODS ST	1028	MFR	DUPLEX	63	60	47	60	66				
SW_20478	R649751270	138 SW WOODS ST	1028	SFR		63	60	47	60	66				
SW Woods to SW Gibbs Street - East of Naito Parkway														
SW_16112	R140910826	018 SW GROVER ST	1031			71								
SW_18982	R140910820	015 SW GIBBS ST	1032			71								
SW_11439	R140910770	3213-3215 SW WATER AVE	1031	MFR	DUPLEX	71	69	55	66	71				
SW_7153	R140910780	3223 SW WATER AVE	1031	SFR		69	67	54	64	70				
SW_7157	R140910790	025 SW GIBBS ST	1032	SFR		69	67	58	64	70				
SW_18090	R140910800	031 SW GIBBS ST	1032	SFR		69	67	55	64	70				
SW_17674	R140910810	039 SW GIBBS ST	1032	SFR		69	67	53	64	70				
SW_16918	R140910870	0103 SW GIBBS ST	1032	SFR		66	64	48	62	68				
SW_20584	R140910880	0115 SW GIBBS ST	1032	SFR		66	64	47	62	68				

Alignment **A2BH**

11/9/2017 ***Through Alternative Schedule***

Moderate	Severe
167	1

ID and Adress			STA	Land	General Receiver Input			Project	FTA Criteria		Project Impacts		Above	Potential Mitigation
SW ID	Project Parcel	Address	NUM	Use	Description	Ldn	Leq	Noise	Mod	Sev	M-Imp	S-Imp	Moderate	
SW_21909	R140910890	3228 SW WATER AVE	1032	SFR		66	64	48	62	68				
SW_21910	R140910900	3222 SW WATER AVE	1031	SFR		66	64	48	62	68				
SW_18520	R140910940	3218 SW WATER AVE	1031	SFR		66	64	48	62	68				
SW_13829		0104 SW GROVER ST	1031	SFR		66	64	48	62	68				
SW_18390	R140910920	0110 SW GROVER ST	1031	SFR		66	64	48	62	68				
SW_1682	R140910910	0116 SW GROVER ST	1031	SFR		66	64	46	62	68				
SW_12348	R140910830	3205 SW CORBETT AVE	1031	SFR		66	64	45	62	68				
SW_9623	R140910840	3213 SW CORBETT AVE	1031	SFR		66	64	45	62	68				
SW_9624	R140910850	3215 SW CORBETT AVE	1031	SFR	PART OF SW_9624	66	64	45	62	68				
SW_18460	R178000100	3223 SW CORBETT AVE, UN 1	1032	SFR		66	64	45	62	68				
SW_6979	R178000200	3225 SW CORBETT AVE, UN 1	1032	SFR		66	64	45	62	68				
SW_2436	R178000150	3223 SW CORBETT AVE, UN 2	1032	SFR		66	64	45	62	68				
SW_11195	R178000250	3225 SW CORBETT AVE, UN 2	1032	SFR		66	64	45	62	68				
SW_19176	R140910860	3239 SW CORBETT AVE	1032	SFR		66	64	45	62	68				
SW Gibbs Street to Condor Avenue/Lane Street - West of alignment														
SW_851	R868620010	NO ADDRESS GIVEN	1036	MFR	VISTA VIEW CONDOMINIUMS (12 UNITS) - 2ND FLOO	66	64	48	62	68				
SW_851	R868620010		1036	MFR	VISTA VIEW CONDOMINIUMS (12 UNITS) - 3RD FLOO	66	64	48	62	68				
SW_850	R463820010	NO ADDRESS GIVEN	1037	MFR	LAIR HILL HEIGHTS CONDOMINIUMS (44 UNITS) - 1ST	68	66	49	63	69				
SW_850	R463820010		1037	MFR	LAIR HILL HEIGHTS CONDOMINIUMS (44 UNITS) - 2ND	68	66	49	63	69				
SW_854	R001900020	NO ADDRESS GIVEN	1039	MFR	ABITARE CONDOMINIUMS - 7 NORTHERNMOST UNIT	66	64	49	62	68				
SW_854	R001900020	NO ADDRESS GIVEN	1040	MFR	ABITARE CONDOMINIUMS - 16 MIDDLE, 2ND ROW UI	66	64	50	62	68				
SW_854	R001900020	NO ADDRESS GIVEN	1040	MFR	ABITARE CONDOMINIUMS - 21 MIDDLE, 3RD ROW UI	65	63	49	61	67				
SW_854	R001900020	NO ADDRESS GIVEN	1044	MFR	ABITARE CONDOMINIUMS - 9 SOUTHERNMOST FRON	65	63	48	61	67				
SW_854	R001900020	NO ADDRESS GIVEN	1044	MFR	ABITARE CONDOMINIUMS - 4 SOUTHERNMOST 2ND F	64	62	47	61	66				
SW_18317	R140914060	3605 SW CONDOR AVE	1041	SFR		68	66	51	63	69				
SW_21131	R140914070	3611 SW CONDOR AVE	1041	SFR		68	66	51	63	69				
SW_9114	R140914080	3625 SW CONDOR AVE	1042	SFR		67	65	51	63	68				
SW_11179	R140914100	3635 SW CONDOR AVE	1043	SFR		67	65	51	63	68				
SW_6931	R175900350	3724 SW CONDOR LN	1045	SFR		62	60	47	59	65				
SW_13035	R175900300	3728 SW CONDOR LN	1045	SFR		62	60	47	59	65				
SW_13868	R175900250	3732 SW CONDOR LN	1045	SFR		62	60	47	59	65				
SW_10326	R175900200	3736 SW CONDOR LN	1045	SFR		62	60	46	59	65				
SW_21360	R175900150	3740 SW CONDOR LN	1045	SFR		62	60	46	59	65				
SW_10363	R175900100	3804 SW CONDOR LN	1045	SFR		62	60	46	59	65				
SW_13044	R991100580	3845 SW CONDOR AVE	1046	SFR		60	58	45	58	64				
SW_5380	R991100270	3855 SW CONDOR AVE	1045	SFR		60	58	45	58	64				
SW_11159	R175900400	3727 SW CONDOR LN	1045	SFR		60	58	45	58	64				
SW Gibbs Street to SW Gaines Street - East of Barbur Boulevard														
SW_12188	R463830050	122 SW GIBBS ST, UN A-1	1033	MFR	LAIR HILL HOUSE CONDOMINIUMS (SW_11038 = 9 U	67	65	47	63	68				
SW_19306	R463830100	128 SW GIBBS ST, UN A-2	1033	MFR	LAIR HILL HOUSE CONDOMINIUMS (SW_11038 = 9 U	67	65	47	63	68				
SW_1514	R463830150	3328 SW BARBUR BLVD, UN 1	1033	MFR	LAIR HILL HOUSE CONDOMINIUMS (SW_11038 = 9 U	68	66	46	63	69				
SW_7665	R463830200	3328 SW BARBUR BLVD, UN 2	1033	MFR	LAIR HILL HOUSE CONDOMINIUMS (SW_11038 = 9 U	68	66	46	63	69				
SW_19284	R463830250	3328 SW BARBUR BLVD, UN 3	1033	MFR	LAIR HILL HOUSE CONDOMINIUMS (SW_11038 = 9 U	70	68	46	65	70				
SW_11298	R463830300	3328 SW BARBUR BLVD, UN 4	1033	MFR	LAIR HILL HOUSE CONDOMINIUMS (SW_11038 = 9 U	68	66	47	63	69				
SW_4575	R463830350	3328 SW BARBUR BLVD, UN 5	1033	MFR	LAIR HILL HOUSE CONDOMINIUMS (SW_11038 = 9 U	68	66	47	63	69				
SW_15996	R463830400	3328 SW BARBUR BLVD, UN 6	1033	MFR	LAIR HILL HOUSE CONDOMINIUMS (SW_11038 = 9 U	69	67	47	64	70				
SW_11039	R463830450	125 SW WHITAKER ST	1034	MFR	LAIR HILL HOUSE CONDOMINIUMS (SW_11038 = 9 U	69	67	50	64	70				
SW_3750	R140912170	118 SW GIBBS ST	1033	SFR		66	64	49	62	68				
SW_22753	R140912180	3303 SW 1ST AVE, UN A	1033	SFR		66	64	50	62	68				
SW_10223	R140912190	3307 SW 1ST AVE	1033	SFR		65	63	49	61	67				
SW_10541	R140912200	3311 SW 1ST AVE	1034	SFR		66	64	52	62	68				
SW_16686	R140912210	3319 SW 1ST AVE	1034	SFR		66	64	52	62	68				
SW_20433	R140912220	3323 SW 1ST AVE	1034	SFR		66	64	52	62	68				
SW_2773	R649882620	117 SW WHITAKER ST	1034	SFR		66	64	52	62	68				
SW_21705	R649882610	3333 SW 1ST AVE	1034	SFR		66	64	57	62	68				
SW_18938	R140912370	3401-3417 SW 1ST AVE	1036	MFR	APARTMENT BUILDINGS (6 UNITS) - 120 WHITAKER FI	68	66	58	63	69				
SW_18938	R140912370		1036	MFR	APARTMENT BUILDINGS (6 UNITS) - 2ND FLOOR WES	68	66	59	63	69				
SW_18938	R140912370		1036	MFR	APARTMENT BUILDINGS (6 UNITS) - GROUND FLOOR	66	64	52	62	68				
SW_18938	R140912370		1036	MFR	APARTMENT BUILDINGS (6 UNITS) - 2ND FLOOR EAST	66	64	52	62	68				
SW_3209	R140912380	3419 SW 1ST AVE	1036	SFR		68	66	52	63	69				
SW_11574	R140912400	3425 SW 1ST AVE	1037	SFR		68	66	52	63	69				
SW_10519	R140912410	105 SW CURRY ST	1037	SFR		68	66	53	63	69				
SW_14368	R140913980	3504 SW 1ST AVE	1038	SFR		65	63	56	61	67				

Alignment **A2BH**

11/9/2017 ***Through Alternative Schedule***

Moderate	Severe
167	1

ID and Adress			STA	Land	General Receiver Input			Project	FTA Criteria		Project Impacts		Above	Potential Mitigation
SW ID	Project Parcel	Address	NUM	Use	Description	Ldn	Leq	Noise	Mod	Sev	M-Imp	S-Imp	Moderate	
SW_13471	R140913970	3510 SW 1ST AVE	1038	SFR		66	64	56	62	68				
SW_8165	R140913960	3516 SW 1ST AVE	1039	SFR		66	64	57	62	68				
SW_19580	R140913940	3522-3524 SW 1ST AVE	1039	MFR	DUPLEX	67	65	57	63	68				
SW_14216	R140913920	3538 SW BARBUR BLVD	1040	SFR		68	66	57	63	69				
SW_13830	R140913930	23 SW PENNOYER ST	1040	SFR		68	66	60	63	69				
SW_22236	R140913910	19 SW PENNOYER ST, UN A	1040	SFR		68	66	61	63	69				
SW_9787	R140913900	11 SW PENNOYER ST, UN A	1040	SFR		68	66	69	63	69	1		6	Crossover
SW_16350	R140913880	20 SW CURRY ST	1038	PARK	COMMUNITY GARDENS	68	66	61	67	73				
SW_6759	R140913950	26 SW CURRY ST	1038	SFR		68	66	57	63	69				
SW_6543	R140912500	3436 SW 1ST AVE	1037	SFR		68	66	56	63	69				
SW_21732	R140912510	3430 SW 1ST AVE	1037	SFR		68	66	56	63	69				
SW_7789	R140912530	3422 SW 1ST AVE	1037	SFR		68	66	56	63	69				
SW_22064	R140912560	3418 SW 1ST AVE	1036	SFR		62	60	56	59	65				
SW_11440	R140912550	3404 SW 1ST AVE	1036	SFR		62	60	56	59	65				
SW_20938	R140912540	24 SW WHITAKER ST	1036	SFR		62	60	57	59	65				
SW_19015	R140912460	16 SW WHITAKER ST	1036	SFR		62	60	58	59	65				
SW_9621	R140912450	14 SW WHITAKER ST	1036	SFR		64	62	58	61	66				
SW_18005	R140912440	3405 SW NAITO PKWY	1036	SFR		69	67	66	64	70	1		2	RSIP/Wall
SW_18381	R140912470	3417 SW NAITO PKWY	1036	SFR		69	67	65	64	70	1		1	RSIP/Wall
SW_4291	R140912480	11 SW CURRY ST	1037	MFR	CURRY COURTS APARTMENTS (22 UNITS) - 3 STORIES	69	67	66	64	70	22		2	RSIP/Wall
SW_19974	R140912126	3334 SW 1ST AVE	1035	SFR		60	58	56	58	64				
SW_9897	R649752410	3330 SW 1ST AVE	1035	SFR		59	57	56	58	64				
SW_9896	R649752400	3326 SW 1ST AVE	1035	SFR		59	57	56	58	64				
SW_2780	R125600250	3320 SW 1ST AVE	1033	SFR		59	57	53	58	64				
SW_2779	R125600200	3316 SW 1ST AVE	1033	SFR		59	57	53	58	64				
SW_2778	R125600150	3312 SW 1ST AVE	1033	SFR		59	57	53	58	64				
SW_2777	R125600100	3308 SW 1ST AVE	1033	SFR		59	57	53	58	64				
SW_2776	R125600050	3304 SW 1ST AVE	1033	SFR		59	57	53	58	64				
SW_2278	R198370050	20 SW GIBBS ST	1033	SFR		62	60	55	59	65				
SW_7514	R198370100	16 SW GIBBS ST	1033	SFR		64	62	56	61	66				
SW_4744	R198370150	12 SW GIBBS ST	1033	SFR		64	62	57	61	66				
SW_11802	R198370200	8 SW GIBBS ST	1033	SFR		65	63	61	61	67	1		0	RSIP/Wall
SW_3192	R198370250	4 SW GIBBS ST	1033	SFR		69	67	63	64	70				
SW_2577	R140912090	5 SW WHITAKER ST	1033	SFR	HARBOR VIEW APARTMENTS	68	66	63	63	69	2		0	RSIP/Wall
SW_5441	R140912110	17 SW WHITAKER ST	1033	SFR		64	62	59	61	66				
SW_8459	R140912120	21 SW WHITAKER ST	1033	SFR		62	60	58	59	65				
SW Gibbs Street to SW Gaines Street - East of Naito Parkway														
SW_13780	R140912030	017 SW WHITAKER ST	1034			68								
SW_6544	R140911990	3317-3319 SW WATER AVE	1033	MFR	DUPLEX	68	66	59	63	69				
SW_3419	R140912000	3325 SW WATER AVE	1033	SFR		66	64	58	62	68				
SW_17428	R140912006	3327 SW WATER AVE	1034	SFR		66	64	61	62	68				
SW_21198	R140912010	023 SW WHITAKER ST	1034	SFR		68	66	61	63	69				
SW_9970	R140912020	031-037 SW WHITAKER ST	1034	MFR	DUPLEX	66	64	61	62	68				
SW_20351	R140912640	016 SW WHITAKER ST	1036			68								
SW_18178	R140912570	024 SW WHITAKER ST	1036	SFR		68	66	61	63	69				
SW_15995	R140912590	036 SW WHITAKER ST	1036	SFR		66	64	55	62	68				
SW_19546	R140912580	3415 SW WATER AVE	1036	SFR		66	64	55	62	68				
SW_21854	R140912600	3425 SW WATER AVE	1036	SFR		66	64	56	62	68				
SW_9099	R140912630	017 SW CURRY ST	1037	SFR		68	66	61	63	69				
SW_20931	R140912620	025 SW CURRY ST	1037	SFR		68	66	56	63	69				
SW_2944	R140912610	3437 SW WATER AVE	1037	SFR		66	64	55	62	68				
SW_10989	R140913790	0110 SW CURRY ST, UN A	1038	SFR		64	62	54	61	66				
SW_19207	R140913750	3535 SW CORBETT AVE	1038	MFR	6 UNITS	64	62	52	61	66				
SW_1244	R140914310	0107 SW GAINES ST	1042	SFR		64	62	54	61	66				
SW_22375	R140914300	3635 SW CORBETT AVE	1042	SFR		62	60	51	59	65				
SW_10143	R140914290	3627 SW CORBETT AVE	1042	SFR		62	60	51	59	65				
SW_558	R140914280	3623 SW CORBETT AVE	1041	SFR		62	60	50	59	65				
SW_419	R140914270	3617 SW CORBETT AVE	1041	SFR		62	60	50	59	65				
SW_15538	R140914260	3609 SW CORBETT AVE	1041	MFR	4 PLEX	62	60	51	59	65				
SW_7687	R649763780	3511-3523 SW CORBETT AVE	1038	MFR	DUPLEX	62	60	53	59	65				
SW_18512	R649763770	0126-0130 SW CURRY ST	1038	MFR	DUPLEX	62	60	53	59	65				
SW_17266	R140913760	3507 SW CORBETT AVE	1038	SFR		62	60	53	59	65				
SW_1980	R140912720	3420 SW WATER AVE	1036	SFR		64	62	54	61	66				

Alignment **A2BH**

11/9/2017 ***Through Alternative Schedule***

Moderate	Severe
167	1

ID and Adress			STA	Land	General Receiver Input			Project	FTA Criteria		Project Impacts		Above	Potential Mitigation
SW ID	Project Parcel	Address	NUM	Use	Description	Ldn	Leq	Noise	Mod	Sev	M-Imp	S-Imp	Moderate	
SW_5456	R140912730	3414 SW WATER AVE	1036	SFR		64	62	54	61	66				
SW_14326	R140912740	3410 SW WATER AVE	1036	SFR		64	62	54	61	66				
SW_9343	R140912750	3404 SW WATER AVE	1035	SFR		64	62	54	61	66				
SW_18335	R140912650	3403-3407 SW CORBETT AVE	1035	MFR	CORBETT HOUSE APARTMENTS	62	60	51	59	65				
SW_13214	R649820090	3415 SW CORBETT AVE	1036	SFR		62	60	51	59	65				
SW_13828	R649820100	3419 SW CORBETT AVE	1036	SFR		62	60	51	59	65				
SW_12761	R140912680	3425 SW CORBETT AVE	1036	SFR		62	60	51	59	65				
SW_17372	R140912690	0123 SW CURRY ST	1036	SFR		62	60	52	59	65				
SW_13120	R140911920	3334 SW WATER AVE	1034	SFR	INCLUDES SW_13121	64	62	54	61	66				
SW_13121	R140911930	0111 SW WHITAKER ST	1034	SFR	PART OF SW_13120	64	62	54	61	66				
SW_22863	R140911950	3322 SW WATER AVE	1034	SFR		64	62	55	61	66				
SW_4775	R140911970	0106 SW GIBBS ST	1034	SFR		64	62	54	61	66				
SW_18700	R140911980	0110 SW GIBBS ST	1034	SFR		65	63	54	61	67				
SW_22938	R140911960	0116 SW GIBBS ST	1034	SFR		62	60	52	59	65				
SW_21933	R140911870	0124 SW GIBBS ST	1034	SFR		62	60	52	59	65				
SW_1389	R140911860	3307 SW CORBETT AVE	1034	SFR		62	60	51	59	65				
SW_13229	R140911880	3315 SW CORBETT AVE	1034	SFR		62	60	52	59	65				
SW_13230	R140911890	3323 SW CORBETT AVE	1034	SFR		62	60	52	59	65				
SW_9563	R140911900	3335 SW CORBETT AVE	1034	SFR		62	60	52	59	65				
SW_11429	R140911910	0121 SW WHITAKER ST	1034	SFR		62	60	52	59	65				
SW_4390	R140911940	0117 SW WHITAKER ST	1034	SFR		62	60	52	59	65				
Condor Avenue/Lane Street to Lowell Street - West of alignment														
SW_15622	R140915540	3825 SW VIEW POINT TER	1047	SFR		70	68	61	65	70				
SW_20636	R140915550	3833 SW VIEW POINT TER	1047	SFR		70	68	60	65	70				
SW_4498	R140915560	25 SW ABERNETHY ST	1047	SFR		64	62	53	61	66				
SW_13417	R864500050	3907 SW VIEW POINT TER	1050	SFR	SFR WITH ROOFTOP DECK	69	67	61	64	70				
SW_9407	R864500100	3911 SW VIEW POINT TER	1050	SFR	SFR WITH ROOFTOP DECK	69	67	60	64	70				
SW_19975	R864500150	3915 SW VIEW POINT TER	1050	SFR	SFR WITH ROOFTOP DECK	69	67	60	64	70				
SW_18672	R864500200	16 SW ABERNETHY ST	1050	SFR		66	64	59	62	68				
SW_19618	R140916820	3939 SW VIEW POINT TER	1050	MFR	EAST FACING BALCONIES	65	63	59	61	67				
SW_21002	R140916990	4000 SW VIEW POINT TER	1051	SFR		68	66	61	63	69				
SW_11363	R140916980	4014 SW VIEW POINT TER	1051	SFR		68	66	60	63	69				
SW_7206	R140916970	4024 SW VIEW POINT TER	1051	SFR		68	66	60	63	69				
SW_13791	R140916880	4007 SW VIEW POINT TER	1050	SFR		65	63	53	61	67				
SW_9540	R140916900	4019 SW VIEW POINT TER	1051	SFR		65	63	53	61	67				
SW_4102	R140916940	4030 SW CONDOR AVE	1050	SFR		62	60	50	59	65				
SW_17843	R140916930	4014 SW CONDOR AVE	1050	SFR		62	60	50	59	65				
SW_7272	R140916920	4000 SW CONDOR AVE	1050	SFR		62	60	50	59	65				
SW_18343	R140916840	3990 SW CONDOR AVE	1049	SFR		62	60	51	59	65				
SW_5188	R284100040	46 SW ABERNETHY ST	1048	SFR		62	60	50	59	65				
SW_4577	R284100030	3986 SW CONDOR AVE	1049	SFR		60	58	50	58	64				
SW_1744	R284100020	3984 SW CONDOR AVE	1049	SFR		60	58	49	58	64				
SW_6582	R284100090	3976 SW CONDOR AVE	1046	SFR		60	58	46	58	64				
SW_8299	R284100110	3968 SW CONDOR AVE	1046	SFR		60	58	46	58	64				
SW_14001	R284100130	3964 SW CONDOR AVE	1046	SFR		60	58	46	58	64				
SW_17014	R284100370	3977 SW CONDOR AVE	1046	SFR		60	58	46	58	64				
SW_11905	R284100350	3983 SW CONDOR AVE	1046	SFR		60	58	46	58	64				
SW_7905	R284100310	3993 SW CONDOR AVE	1048	SFR		60	58	49	58	64				
SW_5660	R284100290	4025 SW CONDOR AVE	1048	SFR		60	58	49	58	64				
SW_7963	R284100270	4031 SW CONDOR AVE	1048	SFR		60	58	49	58	64				
END OF A2 West of Alignment (same as A1 south of here)														
South of Condor Avenue/Lane Street - East of alignment														
SW_16356	R140915440	SWC/ GAINES & SW NAITO PKW	1046	PARK	HERITAGE TREE PARK	67	64	54	66	71				
SW_16666	R140915330	3745 SW WATER AVE	1048	MFR	GROUND LEVEL NORTH	67	64	59	63	68				
SW_16666	R140915330		1048	MFR	GROUND LEVEL MIDDLE NORTH	67	64	60	63	68				
SW_16666	R140915330		1048	MFR	GROUND LEVEL MIDDLE SOUTH	67	64	60	63	68				
SW_16666	R140915330		1048	MFR	GROUND LEVEL SOUTH	67	64	60	63	68				
SW_16666	R140915330		1048	MFR	2ND FLOOR LEVEL NORTH	67	64	59	63	68				
SW_16666	R140915330		1048	MFR	2ND FLOOR MIDDLE NORTH	67	64	60	63	68				
SW_16666	R140915330		1048	MFR	2ND FLOOR MIDDLE SOUTH	67	64	60	63	68				
SW_16666	R140915330		1048	MFR	2ND FLOOR SOUTH	67	64	60	63	68				
SW_16666	R140915330		1048	MFR	3RD FLOOR LEVEL NORTH	67	64	59	63	68				
SW_16666	R140915330		1048	MFR	3RD FLOOR MIDDLE NORTH	67	64	60	63	68				

Alignment **A2BH**

11/9/2017 ***Through Alternative Schedule***

Moderate	Severe
167	1

ID and Adress			STA	Land	General Receiver Input			Project	FTA Criteria		Project Impacts		Above	Potential Mitigation
SW ID	Project Parcel	Address	NUM	Use	Description	Ldn	Leq	Noise	Mod	Sev	M-Imp	S-Imp	Moderate	
SW_16666	R140915330		1048	MFR	3RD FLOOR MIDDLE SOUTH	67	64	60	63	68				
SW_16666	R140915330		1048	MFR	3RD FLOOR SOUTH	67	64	60	63	68				
SW_21733	R140915600	3807 SW WATER AVE	1049	MFR	APARTMENT BUILDING WITH COMMON BACKYARD B	68	65	64	63	69	12		1	RSIP/Wall
SW_6139	R140915310	3717 SW CORBETT AVE	1048	MFR	APARTMENT COMPLEX WITH COMMON AREA	64	61	53	61	66				
SW_13909	R140915780	0104 SW LANE ST	1050	SFR		64	61	54	61	66				
SW_11935	R140915775	0114 SW LANE ST	1050	SFR		63	60	52	60	66				
SW_853	R882400010		1050	MFR	3 TOWNHOMES WITH EAST FACING YARDS	63	60	58	60	66				
SW_19017	R649704940	3834 SW WATER AVE	1050	SFR		63	60	55	60	66				
SW_21976	R649704960	3840 SW WATER AVE	1050	SFR		63	59	56	60	66				
SW_21934	R178100240	3807 SW CORBETT AVE	1051	SFR	SUNKEN BACKYARD	64		48	61	66				
SW_6615	R178100210	3811 SW CORBETT AVE	1051	SFR	SUNKEN BACKYARD	64	61	48	61	66				
SW_5680	R178100180	3819 SW CORBETT AVE	1051	SFR	SUNKEN BACKYARD	64	61	49	61	66				
SW_5569	R178100150	3825 SW CORBETT AVE	1051	SFR	SUNKEN BACKYARD	64	61	49	61	66				
SW_7222	R178100120	3831 SW CORBETT AVE	1051	SFR	SUNKEN BACKYARD	64	61	49	61	66				
SW_8193	R178100090	3837 SW CORBETT AVE	1051	SFR	SUNKEN BACKYARD	64	61	49	61	66				
SW_1701	R178100060	3843 SW CORBETT AVE	1051	SFR	SUNKEN BACKYARD	64	61	49	61	66				
SW_5419	R178100030	3849 SW CORBETT AVE	1051	SFR	SUNKEN BACKYARD	64	61	49	61	66				
SW_11888	R140915850	3838 SW CORBETT AVE	1052	SFR		64	61	46	61	66				
SW_6963	R140915860	3832 SW CORBETT AVE	1052	SFR		64	61	46	61	66				
SW_9100	R140915870	3828 SW CORBETT AVE	1052	SFR		64	61	46	61	66				
SW_12256	R140915880	3822 SW CORBETT AVE	1051	SFR		64	61	47	61	66				
SW_11172	R140915900	0208 SW LANE ST	1051	SFR		64	61	47	61	66				
SW_16576	R140916740	0102 SW ABERNETHY ST	1052	SFR		66	63	61	62	68				
SW_10099	R140916760	0112 SW ABERNETHY ST	1052	SFR		64	61	55	61	66				
SW_1193	R140916780	0114 SW ABERNETHY ST	1052	SFR		64	61	52	61	66				
SW_9175	R140916730	3926 SW WATER AVE	1052	SFR		68	65	62	63	69				
SW_8615	R140916710	3932-3934 SW WATER AVE	1052		DUPLEX WITH EAST FACING DECKS	70	67							
SW_21603	R140916720	0117 SW THOMAS ST	1052	SFR		66	63	55	62	68				
SW_4769	R140917070	0109 SW LOWELL ST	1055			70	67							
SW_15589	R649754440	0111 SW LOWELL ST	1055	SFR		68	65	53	63	69				
SW_19773	R649754450	0115 SW LOWELL ST	1055	SFR		66	63	56	62	68				
SW_20066	R649754460	0123 SW LOWELL ST	1055	SFR		66	63	53	62	68				
SW_10566	R140917050	4019 SW CORBETT AVE	1055	SFR		64	61	51	61	66				
SW_8902	R140917000	0130 SW THOMAS ST	1054	SFR		64	61	54	61	66				
SW_18935	R441240050	4022 SW CORBETT AVE	1055	SFR		64	61	50	61	66				
SW_1572	R140916700	3935 SW CORBETT AVE	1053	HOTEL	BED AND BREAKFAST - 6 ROOMS WITH COMMON EA	64	61	51	61	66				
SW_1188	R140916690	3921 SW CORBETT AVE	1053	SFR		64	61	53	61	66				
SW_12084	R140916680	3917 SW CORBETT AVE	1053	SFR		64	61	52	61	66				
SW_11191	R140916670	3915 SW CORBETT AVE	1052	MFR	3 PLEX WITH COMMON BACKYARD	64	61	50	61	66				
SW_14453	R140916650	3916 SW CORBETT AVE	1051	MFR	CORBETT HEIGHTS APARTMENTS (11?? UNITS NEW C	64	61	53	61	66				
SW_17217	R441240100	4029 SW KELLY AVE	1056	SFR	DECK FACES I-5	66	63	47	62	68				
SW_17829	R441240150	4035 SW KELLY AVE	1056	SFR	DECK FACES I-5	66	63	47	62	68				
SW_4069	R441240200	4041 SW KELLY AVE	1056	SFR	DECK FACES I-5	66	63	47	62	68				
END OF A2 East of Alignment (same as A1 south of here)														
Lowell to Bancroft Street - West of alignment														
SW_1917	R669101960	022 SW LOWELL ST	1056			70	67							
SW_19868	R669101950	012 SW LOWELL ST	1056	SFR		68	65	55	63	69				
SW_15627	R669101940	4104 SW VIEW POINT TER	1056	MFR	DUPLEX WITH NORTH FACING COMMON PORCH	68	65	53	63	69				
SW_13187	R669101930	4118 SW VIEW POINT TER	1056	SFR		68	65	59	63	69				
SW_14225	R669101920	4126 SW VIEW POINT TER	1056	MFR	3 PLEX WITH EAST FACING DECKS - GROUND LEVEL	68	65	60	63	69				
SW_14225	R669101920	4126 SW VIEW POINT TER	1056	MFR	3 PLEX WITH EAST FACING DECKS - 2ND LEVEL	68	65	60	63	69				
SW_14225	R669101920	4126 SW VIEW POINT TER	1056	MFR	3 PLEX WITH EAST FACING DECKS - 3RD LEVEL	68	65	60	63	69				
SW_13764	R669101900	4130-4144 SW VIEW POINT TER	1057	MFR	APARTMENT BUILDING (9 UNITS) - GROUND FLOOR E	70	67	60	65	70				
SW_13764	R669101900		1057		APARTMENT BUILDING (9 UNITS) - 2ND FLOOR EAST F	70	67							
SW_13764	R669101900		1057	MFR	APARTMENT BUILDING (9 UNITS) - GROUND FLOOR W	64	61	51	61	66				
SW_1147	R669101850	4210-4230 SW VIEW POINT TER	1058		CITY'S EDGE APARTMENTS (15 UNITS) - GROUND FLO	70	67							
SW_1147	R669101850		1058	MFR	CITY'S EDGE APARTMENTS (15 UNITS) - 2ND FLOOR EA	70	67	60	65	70				
SW_1147	R669101850		1058	MFR	CITY'S EDGE APARTMENTS (15 UNITS) - 3RD FLOOR EA	70	67	60	65	70				
SW_1147	R669101850		1058	MFR	CITY'S EDGE APARTMENTS (15 UNITS) - GROUND FLO	70	67	54	65	70				
SW_3700	R669101870	4234 SW VIEW POINT TER	1060	MFR	3 PLEX WITH EAST FACING DECKS - LOWER LEVEL	68	65	60	63	69				
SW_3700	R669101870		1060	MFR	3 PLEX WITH EAST FACING DECKS - UPPER LEVEL	68	65	60	63	69				
SW_3420	R669101860	015 SW BANCROFT ST	1060			70	68							
SW_22264	R669101880	4240-4242 SW VIEW POINT TER	1060	MFR	4 PLEX WITH EAST FACING DECKS - 2ND FLOOR SOUT	68	65	60	63	69				

Alignment **A2BH**

11/9/2017 ***Through Alternative Schedule***

Moderate	Severe
167	1

ID and Adress			STA	Land	General Receiver Input			Project	FTA Criteria		Project Impacts		Above	Potential Mitigation
SW ID	Project Parcel	Address	NUM	Use	Description	Ldn	Leq	Noise	Mod	Sev	M-Imp	S-Imp	Moderate	
SW_22264	R669101880		1060	MFR	4 PLEX WITH EAST FACING DECKS - 1ST FLOOR PATIO	68	65	60	63	69				
SW_22264	R669101880		1060	MFR	4 PLEX WITH EAST FACING DECKS - 2ND FLOOR NORT	68	65	60	63	69				
SW_22264	R669101880		1060	MFR	4 PLEX WITH EAST FACING DECKS - 3RD FLOOR NORT	68	65	60	63	69				
SW_1978	R669102050	4235-4243 SW VIEW POINT TER	1060	MFR	DUPLEX	64	61	52	61	66				
SW_4996	R669102060	13-15 SW BANCROFT ST	1061	SFR		64	61	48	61	66				
SW_1349	R669102090	4229-4231 SW VIEW POINT TER	1059	MFR	DUPLEX WITH EAST FACING PORCHES	64	61	49	61	66				
SW_15619	R669102100	4217 SW VIEW POINT TER	1059	SFR		64	61	49	61	66				
SW_15997	R669102110	4205 SW VIEW POINT TER	1059	SFR		64	61	49	61	66				
SW_855	R864940010	4135-4141 SW VIEW POINT TER	1058	MFR	VIEWPOINT TERRACE CONDOMINIUMS	64	61	49	61	66				
SW_20278	R669102010	4131 SW VIEW POINT TER	1057	MFR	APARTMENT HOUSE WITH COMMON BACKYARD	64	61	48	61	66				
SW_11339	R669101990	4117 SW VIEW POINT TER	1056	MFR	APARTMENT HOUSE (6 UNITS) WITH 4 EAST FACING -	64	61	50	61	66				
SW_11339	R669101990		1056	MFR	APARTMENT HOUSE (6 UNITS) WITH 4 EAST FACING -	64	61	50	61	66				
SW_443	R669101970	4105 SW VIEW POINT TER	1055	MFR	3 PLEX WITH 2 EAST FACING COMMON PORCH	64	61	50	61	66				
SW_6584	R669102260	4100 SW CONDOR AVE	1055	SFR		62	59	47	59	65				
SW_11689	R669102280	4112 SW CONDOR AVE	1056	SFR		62	59	47	59	65				
SW_8125	R669102300	4128 SW CONDOR AVE	1057	SFR		62	59	45	59	65				
SW_18183	R669102320	4140 SW CONDOR AVE	1058	SFR		62	59	45	59	65				
SW_14448	R669102240	4204 SW CONDOR AVE	1058	SFR		62	59	45	59	65				
SW_9625	R669102220	4208 SW CONDOR AVE	1059	SFR		62	59	45	59	65				
SW_3838	R669102210	4212 SW CONDOR AVE	1059	SFR		62	59	45	59	65				
SW_12235	R669102200	4224 SW CONDOR AVE	1060	SFR		62	59	46	59	65				
SW_20382	R669102150	4232 SW CONDOR AVE	1060	SFR		62	59	46	59	65				
SW_2667	R669102076	29 SW BANCROFT ST	1060	SFR		64	61	49	61	66				
SW_10777	R669102080	21-47 SW BANCROFT ST	1060	MFR	2 HOUSES + 12 UNIT APARTMENT BUILDING	64	61	48	61	66				
SW_20886	R669102140	4242 SW CONDOR AVE	1060	SFR		64	61	46	61	66				
Lowell to Bancroft Street - East of alignment														
SW_17827	R669101810	4215-4217 SW CORBETT AVE	1059	MFR	DUPLEX WITH WEST FACING DECKS	70	67	61	65	70				
SW_1196	R669101800	4225 SW CORBETT AVE	1059	SFR		70	67	60	65	70				
SW_3921	R177920010	NO ADDRESS GIVEN	1059	MFR	CONDOMINIUMS - 6 1ST FLOOR UNITS	64	61	52	61	66				
SW_3921	R177920010		1059	MFR	CONDOMINIUMS - 6 2ND FLOOR UNITS	64	61	52	61	66				
SW_3921	R177920010		1059	MFR	CONDOMINIUMS - 6 3RD FLOOR UNITS	64	61	57	61	66				
SW_3921	R177920010		1059	MFR	CONDOMINIUMS - 4 4TH FLOOR UNITS	64	61	57	61	66				
SW_5338	R669100130	4215 SW KELLY AVE	1059	SFR		64	61	48	61	66				
SW_2357	R669100140	4217 SW KELLY AVE	1059	SFR		64	61	47	61	66				
SW_3922	R178030010	4104-4264 SW CORBETT AVE	1057	MFR	CRESCENT CONDOMINIUMS - EACH HAS A PATIO AND	64	61	52	61	66				
SW_14133	R669100040	4134 SW CORBETT AVE	1057	SFR		64	61	52	61	66				
SW_4839	R669100030	4126 SW CORBETT AVE	1057	SFR		64	61	52	61	66				
Bancroft Street to Hamilton Court- West of alignment														
SW_19648	R669102400	12 SW BANCROFT ST	1061	SFR		66	63	54	62	68				
SW_10180	R669102410	4315 SW VIEW POINT TER	1062	SFR		66	63	55	62	68				
SW_18600	R669102420	4323 SW VIEW POINT TER	1063	SFR		66	63	56	62	68				
SW_18281	R669102340	4331 SW VIEW POINT TER	1063	SFR		66	63	56	62	68				
SW_4417	R669102430	4341 SW VIEW POINT TER	1064	SFR		66	63	61	62	68				
SW_5718	R669102380	20 SW BANCROFT ST	1064	SFR		66	63	52	62	68				
SW_1979	R669102640	36 SW BANCROFT ST	1064	SFR		66	63	50	62	68				
SW_3801	R669102580	48 SW BANCROFT ST	1065	SFR		64	61	48	61	66				
SW_3230	R669102590	4310 SW CONDOR AVE	1065	SFR		64	61	46	61	66				
SW_17535	R669102600	4318 SW CONDOR AVE	1065	SFR		64	61	46	61	66				
SW_17395	R669102610	4328 SW CONDOR AVE	1065	SFR		64	61	46	61	66				
SW_12757	R669102620	4336 SW CONDOR AVE	1066	SFR		66	63	48	62	68				
SW_22467	R669102560	4400 SW CONDOR AVE	1067	SFR		67	64	49	63	68				
SW_2708	R669102550	4426 SW CONDOR AVE	1068	SFR		68	65	52	63	69				
SW_4103	R669103430	4405 SW CONDOR AVE	1070	SFR		64	61	50	61	66				
SW_3807	R669103440	4415 SW CONDOR AVE	1070	SFR		64	61	53	61	66				
SW_3806	R669103450	4423 SW CONDOR AVE	1070	SFR		66	63	54	62	68				
SW_3733	R669103460	105 SW HAMILTON ST	1070	SFR		68	65	58	63	69				
SW_17013	R669103490	127 SW HAMILTON ST	1071	SFR		68	65	56	63	69				
SW_2263	R669103470	138 SW BANCROFT CT	1071	SFR		64	61	52	61	66				
SW_18844	R669103540	200 SW BANCROFT CT	1071	SFR		64	61	51	61	66				
SW_18212	R649733200	4408 SW HAMILTON TER	1500	SFR		62	59	49	59	65				
SW_12440	R649733210	4412 SW HAMILTON TER	1500	SFR		62	59	51	59	65				
SW_8946	R649795850	4426 SW HAMILTON TER	1500	SFR		62	59	52	59	65				
SW_18079	R649795860	4438 SW HAMILTON TER	1500	SFR		62	59	53	59	65				

Alignment **A2BH**

11/9/2017 ***Through Alternative Schedule***

Moderate	Severe
167	1

ID and Adress			STA	Land	General Receiver Input			Project	FTA Criteria		Project Impacts		Above	Potential Mitigation
SW ID	Project Parcel	Address	NUM	Use	Description	Ldn	Leq	Noise	Mod	Sev	M-Imp	S-Imp	Moderate	
SW_16231	R669103580	215 SW HAMILTON ST	1500	SFR		62	59	54	59	65				
SW_20585	R669103590	203 SW HAMILTON ST	1500	SFR		62	59	54	59	65				
SW_10804	R354250050	132 SW HAMILTON ST	1071	SFR		70	67	71	65	70		1	6	Crossover
SW_509	R354250100	136 SW HAMILTON ST	1071	SFR		70	67	70	65	70	1		5	Crossover
SW_7568	R354250150	140 SW HAMILTON ST	1072	SFR		70	67	70	65	70	1		5	Crossover
SW_17522	R354250200	144 SW HAMILTON ST	1072	SFR		70	67	69	65	70	1		4	Crossover
SW_21892	R354250250	148 SW HAMILTON ST	1500	SFR		68	65	62	63	69				
SW_3161	R354250300	100 SW HAMILTON ST	1500	SFR		70	67	69	65	70	1		4	Crossover
SW_8398	R354250350	212-214 SW HAMILTON ST	1500	MFR	DUPLEX	68	65	66	63	69	2		3	Crossover
SW_6814	R669103230	218-220 SW HAMILTON ST	1501	SFR		68	65	64	63	69	1		1	Crossover
SW_103	R669103220	232 SW HAMILTON ST	1501	SFR		68	65	63	63	69	1		0	Crossover
SW_9626	R669104410	304 SW HAMILTON ST	1502	SFR		66	63	61	62	68				
SW_8038	R669104430	326-334 SW HAMILTON ST	1503	SFR		66	63	56	62	68				
SW_1671	R669104400	4529 SW HAMILTON TER	1502	SFR		70	67	64	65	70				
SW_21889	R669104470	340-346 SW HAMILTON CT	1503	MFR	DUPLEX	70	67	63	65	70				
SW_11548	R669104640	354 SW HAMILTON CT	1504	SFR		68	65	62	63	69				
SW_1200	R669104630	364 SW HAMILTON CT	1504	SFR		66	63	56	62	68				
SW_7796	R669104620	374 SW HAMILTON CT	1504	SFR		64	61	53	61	66				
SW_13864	R669104690	382 SW HAMILTON CT	1505	SFR		64	61	53	61	66				
SW_5364	R669104650	348 SW HAMILTON ST	1505	SFR		64	61	52	61	66				
SW_6450	R669104670	356 SW HAMILTON ST	1504	SFR		64	61	52	61	66				
SW_4565	R669104680	360 SW HAMILTON ST	1504	SFR		62	59	50	59	65				
SW_16831	R669104760	404 SW HAMILTON ST	1504	SFR	TREE ZONE	62	59	49	59	65				
SW_4729	R669104730	418 SW HAMILTON ST	1505	SFR	TREE ZONE	62	59	49	59	65				
SW_21278	R669104700	430 SW HAMILTON ST, UN A	1505	SFR	TREE ZONE	62	59	48	59	65				
SW_10170	R669105070	506 SW HAMILTON ST	1505	SFR	TREE ZONE	60	57	48	58	64				
SW_16230	R669105040	520 SW HAMILTON ST, UN A	1506	SFR	TREE ZONE	60	57	48	58	64				
SW_4497	R669105010	528 SW HAMILTON ST	1506	SFR	TREE ZONE	60	57	47	58	64				
SW_16329	R669105220	SWC/ HAMILTON & SW TERWILL	1520	PARK		56	53	46	60	66				
SW_16364	R669104250		1520	PARK		56	53	46	60	66				
SW_14335	R669104210	359 SW HAMILTON ST	1504	SFR		62	59	50	59	65				
SW_2439	R669104200	347 SW HAMILTON ST	1503	SFR		62	59	50	59	65				
SW_8863	R669104180	335 SW HAMILTON ST	1503	SFR		62	59	50	59	65				
SW_5179	R669104100	325 SW HAMILTON ST	1503	SFR		62	59	51	59	65				
SW_4456	R669104080	307 SW HAMILTON ST	1502	SFR		62	59	51	59	65				
SW_4072	R669104160	4423 SW HAMILTON TER	1501	SFR		62	59	50	59	65				
SW_13806	R669104130	4411 SW HAMILTON TER	1501	SFR		62	59	50	59	65				
SW_6447	R669104120	4401 SW HAMILTON TER	1501	SFR		62	59	50	59	65				
SW_16657	R669103510	4402 SW HAMILTON TER	1500	SFR		62	59	50	59	65				
SW_16658	R669103410	4334 SW HAMILTON TER, UN A	1500	SFR		62	59	49	59	65				
SW_22978	R669103390	201 SW BANCROFT CT	1071	SFR		62	59	49	59	65				
SW_8152	R669103380	163 SW BANCROFT CT	1071	SFR		62	59	50	59	65				
SW_2869	R669103370	123 SW BANCROFT CT	1071	SFR		62	59	50	59	65				
SW_17502	R669103360	4335 SW CONDOR AVE	1070	SFR		62	59	50	59	65				
SW_19148	R669103350	4323 SW CONDOR AVE	1070	SFR		62	59	50	59	65				
SW_1302	R669103340	4311 SW CONDOR AVE	1069	SFR		62	59	46	59	65				
END OF SEGMENT 1 - NOTE STA CHANGE														
Bancroft Street to Slavin Road - East of alignment														
SW_856	R177840010	4320 SW Corbett Ave	1061	MFR	CONDOMINIUMS (51 UNITS) - 1ST FLOOR WEST FACI	64	61	49	61	66				
SW_856	R177840010	4320 SW Corbett Ave	1061	MFR	CONDOMINIUMS (51 UNITS) - 2ND FLOOR WEST FACI	64	61	49	61	66				
SW_856	R177840010	4320 SW Corbett Ave	1061	MFR	CONDOMINIUMS (51 UNITS) - 3RD FLOOR WEST FACI	64	61	53	61	66				
SW_856	R177840010	4320 SW Corbett Ave	1061	MFR	CONDOMINIUMS (51 UNITS) - 1ST FLOOR NORTH FAC	64	61	49	61	66				
SW_856	R177840010	4320 SW Corbett Ave	1061	MFR	CONDOMINIUMS (51 UNITS) - 2ND FLOOR NORTH FA	64	61	49	61	66				
SW_856	R177840010	4320 SW Corbett Ave	1061	MFR	CONDOMINIUMS (51 UNITS) - 3RD FLOOR NORTH FA	64	61	49	61	66				
SW_856	R177840010	4320 SW Corbett Ave	1061	MFR	CONDOMINIUMS (51 UNITS) - 1ST FLOOR INNER FACI	64	61	47	61	66				
SW_856	R177840010	4320 SW Corbett Ave	1061	MFR	CONDOMINIUMS (51 UNITS) - 2ND FLOOR INNER FAC	64	61	47	61	66				
SW_856	R177840010	4320 SW Corbett Ave	1061	MFR	CONDOMINIUMS (51 UNITS) - 3RD FLOOR INNER FAC	64	61	47	61	66				
SW_3924	R178050050	4412 SW CORBETT AVE, UN	1063	MFR	2ND STORY CONDOMINIUM - WEST BALCONY	64	61	47	61	66				
SW_4286	R178050100	4412 SW CORBETT AVE, UN	1063	MFR	2ND STORY CONDOMINIUM - WEST BALCONY	64	61	47	61	66				
SW_19765	R178050150	4412 SW CORBETT AVE	1063	MFR	2ND STORY CONDOMINIUM - EAST BALCONY	64	61	45	61	66				
SW_8300	R440910300	033 SW HAMILTON ST	1064	SFR		66	63	54	62	68				
SW_2684	R440910250	031 SW HAMILTON ST	1065	SFR		66	63	53	62	68				
SW_10726	R440910200	027 SW HAMILTON ST	1065	SFR		66	63	53	62	68				

Alignment **A2BH**

11/9/2017 ***Through Alternative Schedule***

Moderate	Severe
167	1

ID and Adress			STA	Land	General Receiver Input			Project	FTA Criteria		Project Impacts		Above	Potential Mitigation
SW ID	Project Parcel	Address	NUM	Use	Description	Ldn	Leq	Noise	Mod	Sev	M-Imp	S-Imp	Moderate	
SW_3054	R440910150	023 SW HAMILTON ST	1065	SFR		66	63	54	62	68				
SW_4120	R440910100	017 SW HAMILTON ST	1065	SFR		66	63	54	62	68				
SW_19794	R440910050	015 SW HAMILTON ST	1065	SFR		66	63	55	62	68				
SW_2591	R669101280	018 SW HAMILTON ST	1066	SFR		68	65	57	63	69				
SW_18071	R669101290	4517 SW WATER AVE	1066	SFR		66	63	51	62	68				
SW_1915	R669101300	4521 SW WATER AVE	1066	SFR		65	62	51	61	67				
SW_9794	R669101310	4531 SW WATER AVE	1066	SFR		64	61	49	61	66				
SW_5078	R649727280	4539 SW WATER AVE	1067	SFR		64	61	48	61	66				
SW_11534	R649727300	4543 SW WATER AVE	1067	SFR		62	59	47	59	65				
SW_6552	R669101240	4601 SW WATER AVE	1067	SFR		62	59	46	59	65				
SW_7453	R669101250	4609 SW WATER AVE	1067	SFR		62	59	46	59	65				
SW_21235	R669101260	4615 SW WATER AVE	1067	SFR		62	59	46	59	65				
SW_16373	R669101270	4619-4621 SW WATER AVE	1067	MFR	DUPLEX	62	59	46	59	65				
SW_14409	R669101190	4631 SW WATER AVE	1067	SFR		62	59	45	59	65				
SW_9314	R669101160	4643 SW WATER AVE	1067	SFR		62	59	45	59	65				
SW_6054	R669101180	4630 SW VIEW POINT TER	1067	SFR		62	59	46	59	65				
SW_16095	R669101210	4618 SW VIEW POINT TER	1067	SFR		62	59	48	59	65				
SW_7839	R669101336	4542 SW VIEW POINT TER	1067	SFR		64	61	51	61	66				
SW_16008	R669101340	4534 SW VIEW POINT TER	1067	SFR		64	61	51	61	66				
SW_91	R669101360	4520 SW VIEW POINT TER	1067	SFR		67	64	57	63	68				
SW_8693	R669101370	04 SW HAMILTON ST	1066	SFR		68	65	59	63	69				
SW_21523	R669102840	4641 SW VIEW POINT TER	1068	SFR		62	59	46	59	65				
SW_11962	R669102830	4629 SW VIEW POINT TER	1068	SFR		64	61	46	61	66				
SW_16837	R669102820	4619 SW VIEW POINT TER	1068	SFR		64	61	48	61	66				
SW_7276	R669102800	22-28 SW HAMILTON CT	1069	MFR	4 PLEX WITH COMMON BACKYARD	64	61	49	61	66				
SW_17530	R669102780	25-27 SW HAMILTON CT	1068	MFR	DUPLEX WITH WELL SHIELDED COMMON BACKYARD	64	61	50	61	66				
SW_11149	R669102760	4545 SW VIEW POINT TER	1068	SFR		64	61	51	61	66				
SW_15107	R669102730	4539 SW VIEW POINT TER	1068	SFR		66	63	52	62	68				
SW_15106	R669102700	26 SW CONDOR WAY	1069	CHURCH	CHURCH	67	64	60	66	71				
SW_15801	R649782930	4604 SW CONDOR AVE	1070	SFR		66	63	59	62	68				
SW_5498	R354150200	15 SW HAMILTON CT, UN 1	1070	MFR	HAMILTON COURT CONDOMINIUMS - WEST UNIT	64	61	56	61	66				
SW_9800	R354150150	15 SW HAMILTON CT, UN 2	1069	MFR	HAMILTON COURT CONDOMINIUMS - 2ND FROM WE	64	61	52	61	66				
SW_18185	R354150100	15 SW HAMILTON CT, UN 3	1069	MFR	HAMILTON COURT CONDOMINIUMS - 3RD FROM WE	64	61	52	61	66				
SW_8665	R354150050	15 SW HAMILTON CT, UN 4	1069	MFR	HAMILTON COURT CONDOMINIUMS - EAST UNIT	64	61	52	61	66				
SW_17962	R669102900	4620-4630 SW CONDOR AVE	1070	MFR	APARTMENT BUILDING (6 UNITS) - NORTH FACING PA	64	61	56	61	66				
SW_17962	R669102900		1070	MFR	APARTMENT BUILDING (6 UNITS) - WEST FACING 2ND	62	59	54	59	65				
SW_17962	R669102900		1070	MFR	APARTMENT BUILDING (6 UNITS) - EAST FACING PATI	62	59	51	59	65				
SW_860	R175850010		1070	MFR	CONDOMINIUMS (9 UNITS) WITH SOUTH FACING BAL	62	59	51	59	65				
SW_12304	R669103070	4619 SW CONDOR AVE	1072	SFR		64	61	58	61	66				
SW_14156	R669103100	4627 SW CONDOR AVE	1072	SFR		62	59	57	59	65				
SW_19381	R175800050	4631 SW CONDOR AVE	1072	SFR	TOWNHOME WITH EAST FACING BALCONY AND WES	62	59	55	59	65				
SW_21954	R175800100	4635 SW CONDOR AVE	1072	SFR	TOWNHOME WITH EAST FACING BALCONY AND WES	62	59	53	59	65				
SW_12022	R175800150	4643 SW CONDOR AVE	1072	SFR	TOWNHOME WITH EAST FACING BALCONY AND WES	62	59	53	59	65				
SW_1015	R175800200	4647 SW CONDOR AVE	1072	SFR	TOWNHOME WITH EAST FACING BALCONY AND WES	62	59	50	59	65				
END OF SEGMENT 1 - NOTE STA CHANGE														
South of Slavin Road - East of alignment														
SW_8848	R991151190	4702-4816 SW SLAVIN RD	1503	MFR	SLAVIN COURT - WEST FACING BACKYARDS WITH TRE	62	59	52	59	65				
SW_8848	R991151190		1503	MFR	SLAVIN COURT - WEST FACING BACKYARDS WITH ADI	62	59	51	59	65				
SW_8848	R991151190		1503	MFR	SLAVIN COURT - SOUTH FACING BACKYARDS WITH TR	62	59	52	59	65				
SW_6906	R301200060	4702 SW 2ND CT	1500	SFR		62	59	50	59	65				
SW_22300	R301200090	4706 SW 2ND CT	1500	SFR		62	59	49	59	65				
SW_3925	R301200120	4710 SW 2ND CT	1500	SFR		62	59	49	59	65				
SW_3587	R301200150	4714 SW 2ND CT	1500	SFR		62	59	49	59	65				
SW_18496	R301200180	4718 SW 2ND CT	1500	SFR		62	59	49	59	65				
SW_11910	R301200210	4722 SW 2ND CT	1500	SFR		62	59	49	59	65				
SW_10285	R991150550	4820 SW BARBUR BLVD	1510	MFR	TOWN AND COUNTRY APARTMENTS - WEST BUILDIN	68	65	64	63	69	8		1	RSIP/Wall
SW_10285	R991150550		1510	MFR	TOWN AND COUNTRY APARTMENTS - WEST BUILDIN	68	65	64	63	69	8		1	RSIP/Wall
SW_10285	R991150550		1510	MFR	TOWN AND COUNTRY APARTMENTS - WEST BUILDIN	68	65	63	63	69	8		0	RSIP/Wall
SW_10285	R991150550		1511	MFR	TOWN AND COUNTRY APARTMENTS - SOUTH BUILDI	64	61	55	61	66				
SW_10285	R991150550		1511	MFR	TOWN AND COUNTRY APARTMENTS - SOUTH BUILDI	64	61	55	61	66				
SW_10285	R991150550		1511	MFR	TOWN AND COUNTRY APARTMENTS - SOUTH BUILDI	64	61	55	61	66				
SW_10285	R991150550		1508	MFR	TOWN AND COUNTRY APARTMENTS - MIDDLE BUILD	64	61	54	61	66				
SW_10285	R991150550		1508	MFR	TOWN AND COUNTRY APARTMENTS - MIDDLE BUILD	64	61	54	61	66				

Alignment **A2BH**

11/9/2017 ***Through Alternative Schedule***

Moderate	Severe
167	1

ID and Adress			STA	Land	General Receiver Input			Project	FTA Criteria		Project Impacts		Above	Potential Mitigation
SW ID	Project Parcel	Address	NUM	Use	Description	Ldn	Leq	Noise	Mod	Sev	M-Imp	S-Imp	Moderate	
SW_10285	R991150550		1510	MFR	TOWN AND COUNTRY APARTMENTS - EASTERN BUILD	64	61	51	61	66				
SW_10285	R991150550		1510	MFR	TOWN AND COUNTRY APARTMENTS - EASTERN BUILD	64	61	51	61	66				
SW_16950	R991150270	4950 SW BARBUR BLVD	1513	MFR	RASMUSSEN VILLAGE APARTMENTS - 1ST LINE 5 BUIL	68	65	64	63	69	40		1	RSIP/Wall
SW_16950	R991150270		1513	MFR	RASMUSSEN VILLAGE APARTMENTS - 1ST LINE 5 BUIL	68	65	64	63	69	40		1	RSIP/Wall
SW_16950	R991150270		1513	MFR	RASMUSSEN VILLAGE APARTMENTS - 2ND LINE 1 BUI	64	61	53	61	66				
SW_16950	R991150270		1513	MFR	RASMUSSEN VILLAGE APARTMENTS - 2ND LINE 1 BUI	64	61	53	61	66				
SW_16950	R991150270		1513	MFR	RASMUSSEN VILLAGE APARTMENTS - 2ND LINE 1 BUI	64	61	53	61	66				
SW_16950	R991150270		1513	MFR	RASMUSSEN VILLAGE APARTMENTS - 3RD LINE 1 BUI	62	59	49	59	65				
SW_16950	R991150270		1513	MFR	RASMUSSEN VILLAGE APARTMENTS - 3RD LINE 1 BUI	62	59	49	59	65				
SW_16950	R991150270		1513	MFR	RASMUSSEN VILLAGE APARTMENTS - 3RD LINE 1 BUI	62	59	49	59	65				
SW_5424	R991150620	5055 SW SLAVIN RD	1516	SFR	M-11	62	59	56	59	65				
SW_7278	R991150290	5010-5024 SW SLAVIN RD	1518	MFR	GREENBRIER VILLAGE WITH COMMON AREAS AND DI	62	59	54	59	65				
SW_7278	R991150290		1519	MFR	GREENBRIER VILLAGE WITH COMMON AREAS AND DI	62	59	55	59	65				
SW_7278	R991150290		1520	MFR	GREENBRIER VILLAGE WITH COMMON AREAS AND DI	62	59	56	59	65				
SW_7278	R991150290		1521	MFR	GREENBRIER VILLAGE WITH COMMON AREAS AND DI	62	59	57	59	65				
SW_7278	R991150290		1522	MFR	GREENBRIER VILLAGE WITH COMMON AREAS AND DI	62	59	57	59	65				
SW_7278	R991150290		1520	MFR	GREENBRIER VILLAGE WITH COMMON AREAS AND DI	62	59	56	59	65				
SW_7278	R991150290		1519	MFR	GREENBRIER VILLAGE WITH COMMON AREAS AND DI	62	59	53	59	65				
SW_7278	R991150290		1518	MFR	GREENBRIER VILLAGE WITH COMMON AREAS AND DI	62	59	54	59	65				
SW_7278	R991150290		1517	MFR	GREENBRIER VILLAGE WITH COMMON AREAS AND DI	62	59	53	59	65				
SW Capitol HWY at Barbour Blvd. - West of alignment														
SW_15663	R991160540	5800 SW TERWILLIGER BLVD	1536	SFR		62	59	50	59	65				
SW_14574	R119105550	5850 SW TERWILLIGER BLVD	1538	SFR		62	59	46	59	65				
SW_976	R119105570	5870 SW TERWILLIGER BLVD	1539	SFR		62	59	45	59	65				
SW_22200	R119105640	5940 SW TERWILLIGER BLVD	1540	SFR		62	59	43	59	65				
SW_7913	R300600390	5905 SW RALSTON DR	1539	SFR		62	59	48	59	65				
SW_1337	R300600330	5921 SW RALSTON DR	1540	SFR		62	59	48	59	65				
SW_20265	R300600250	5933 SW RALSTON DR	1540	SFR		62	59	48	59	65				
SW_1026	R300600010	5930 SW RALSTON DR	1541	SFR		63	60	54	60	66				
SW_6790	R300600070	5920 SW RALSTON DR	1540	SFR		64	61	51	61	66				
SW_16212	R300600130	5900 SW RALSTON DR	1539	SFR		64	61	51	61	66				
SW_1964	R300600190	5858 SW RALSTON DR	1538	SFR		64	61	51	61	66				
SW_17228	R300600220	5844 SW RALSTON DR	1538	SFR		64	61	51	61	66				
SW_17658	R649631990	5862 SW RALSTON DR	1538	SFR		64	61	56	61	66				
SW_3069	R649821090	5870 SW RALSTON DR	1540	SFR		64	61	57	61	66				
South of SW Capitol HWY at Barbour Blvd. - West of alignment														
SW_16377	R646300670	SW BARBUR BLVD	1545	PARK	George Himes City Park	68	65	64	66	72				
SW_20981	R646301760	6235 SW PARKHILL DR	1547	SFR		66	63	59	62	68				
SW_11787	R646301780	6405 SW PARKHILL WAY	1548	SFR		64	61	52	61	66				
SW_14463	R646301830	6415 SW PARKHILL WAY	1548	SFR		64	61	51	61	66				
SW_14136	R646301690	6400 SW PARKHILL WAY	1548	SFR		70	67	59	65	70				
SW_668	R646300730	6402 SW PARKHILL DR	1550	SFR		70	67	61	65	70				
SW_4746	R646301630	6404 SW PARKHILL WAY	1549	SFR		66	63	51	62	68				
SW_3027	R646301610	6420 SW PARKHILL WAY	1550	SFR		70	67	51	65	70				
SW_22306	R646301570	6430 SW PARKHILL WAY	1550	SFR		68	65	54	63	69				
SW_1819	R646301530	6440 SW PARKHILL WAY	1551	SFR		66	63	48	62	68				
SW_1636	R646301550	6441 SW PARKHILL DR	1551	SFR		68	65	50	63	69				
SW_2448	R646301590	6435 SW PARKHILL DR	1550	SFR		68	65	52	63	69				
SW_11986	R646300820	6438 SW PARKHILL DR	1551	SFR		70	67	57	65	70				
SW_4538	R646300900	6442 SW PARKHILL DR	1552	SFR		70	67	53	65	70				
SW_9162	R646300990	6446 SW PARKHILL DR	1553	SFR		68	65	49	63	69				
SW_9650	R646301060	6454 SW PARKHILL DR	1553	SFR		66	63	47	62	68				
SW_8177	R646301090	6464 SW PARKHILL DR	1553	SFR		64	61	46	61	66				
SW_22611	R646300920	6660 SW PARKHILL DR	1554	SFR		70	67	56	65	70				
SW_20280	R646301070	6644 SW PARKHILL DR	1554	SFR		68	65	50	63	69				
SW_13115	R646301320	6645 SW PARKHILL DR	1555	SFR		70	67	61	65	70				
SW_4405	R646301330	6633 SW PARKHILL DR	1555	SFR		68	65	55	63	69				
SW_12275	R646301310	6625 SW PARKHILL DR	1556	SFR		66	63	55	62	68				
SW_17735	R646301290	6611 SW PARKHILL DR	1556	SFR		66	63	54	62	68				
SW_14196	R646301280	6601 SW PARKHILL DR	1557	SFR		64	61	55	61	66				
SW_19643	R646301270	6585 SW PARKHILL DR	1557	SFR		62	59	54	59	65				
SW_1777	R646301250	6565 SW PARKHILL DR	1557	SFR		62	59	53	59	65				
SW_9805	R646301240	6555 SW PARKHILL DR	1557	SFR		62	59	53	59	65				

Alignment **A2BH**

11/9/2017 ***Through Alternative Schedule***

Moderate	Severe
167	1

ID and Adress			STA	Land	General Receiver Input			Project	FTA Criteria		Project Impacts		Above	Potential Mitigation
SW ID	Project Parcel	Address	NUM	Use	Description	Ldn	Leq	Noise	Mod	Sev	M-Imp	S-Imp	Moderate	
SW_20917	R646301110	6612 SW PARKHILL DR	1555	SFR		64	61	52	61	66				
SW_17145	R646301130	6586 SW PARKHILL DR	1555	SFR		62	59	51	59	65				
SW_17144	R646301180	6586 W/ SW PARKHILL DR	1555	SFR	PART OF SW_17145	62	59	51	59	65				
SW_16622	R646301190	6550 SW PARKHILL DR	1555	SFR		62	59	50	59	65				
SW_743	R646301220	6536 SW PARKHILL DR	1554	SFR		62	59	45	59	65				
SW_17624	R646301200	6530 SW PARKHILL DR	1554	SFR		62	59	46	59	65				
SW_393	R646301160	6520 SW PARKHILL DR	1554	SFR		62	59	46	59	65				
SW_19830	R646301140	6510 SW PARKHILL DR	1554	SFR		62	59	47	59	65				
SW_21524	R646301470	6487 SW PARKHILL WAY	1554	SFR		62	59	46	59	65				
SW_19230	R646301450	6477 SW PARKHILL WAY	1553	SFR		62	59	42	59	65				
SW_12848	R646301490	6460 SW PARKHILL WAY	1552	SFR		62	59	44	59	65				
SW_19524	R646301510	6450 SW PARKHILL WAY	1552	SFR		64	61	45	61	66				
SW_16161	R646301960	6475 SW PARKHILL WAY	1551	SFR		62	59	45	59	65				
SW_3929	R646301940	6465 SW PARKHILL WAY	1551	SFR		62	59	46	59	65				
SW_10876	R646301920	6455 SW PARKHILL WAY	1551	SFR		62	59	46	59	65				
SW_15821	R646301900	6445 SW PARKHILL WAY	1550	SFR		62	59	48	59	65				
SW_4340	R646301880	6435 SW PARKHILL WAY	1550	SFR		64	61	49	61	66				
SW_17401	R646301860	6421 SW PARKHILL WAY	1549	SFR		64	61	49	61	66				
SW Carolina to SW California Streets - East of Alignment and I-5														
SW_3350	R780204990	6338 SW VIEW POINT TER	1550	SFR	SELECTED SFRs IN THIS AREA THAT ARE CLOSEST TO T	68	65	49	63	69				
SW_7047	R780205440	6534 SW VIEW POINT TER	1555	SFR	SELECTED SFRs IN THIS AREA THAT ARE CLOSEST TO T	68	65	51	63	69				
SW_22789	R780206090	0100 SW VERMONT ST	1558	SFR	SELECTED SFRs IN THIS AREA THAT ARE CLOSEST TO T	68	65	54	63	69				
Florida Street to Terwilliger Blvd. - West of alignment														
SW_8819	R780207460	227 SW FLORIDA ST	1559	SFR		61	59	52	59	65				
SW_19625	R780207450	219 SW FLORIDA ST	1559	SFR		61	59	53	59	65				
SW_9102	R780207440	211 SW FLORIDA ST	1559	SFR		63	59	59	60	66				
SW_22775	R649815420	6736 SW 2ND AVE	1560	SFR		63	59	61	60	66	1		1	RSIP/Wall
SW_10651	R649815410	6822 SW 2ND AVE	1560	SFR		63	59	61	60	66	1		1	RSIP/Wall
SW_1081	R780207050	6834 SW 2ND AVE	1561	SFR		63	59	61	60	66	1		1	RSIP/Wall
SW_1308	R780207030	6902 SW 2ND AVE	1562	SFR		63	59	61	60	66	1		1	RSIP/Wall
END OF A1 AND START OF B2 AND B4 (East of Alignment														

Alternative **A1**

11/9/2017 ***Branched Alternative Schedule***

Moderate	Severe
353	8

ID and Adress			STA	Land	General Receiver Input			Project	FTA Criteria		Project Impacts		Above	Potential Mitigation
SW ID	Project Parcel	Address	NUM	Use	Description	Ldn	Leq	Noise	Mod	Sev	M-Imp	S-Imp	Moderate	
North of I-405 - East of Barbur Boulevard and West of Naito Parkway														
SW 15579	R649777170	301 SW LINCOLN ST	1002	MFR		62	60	50	59	65				
SW 21354	R649777180	245 SW LINCOLN ST	1002	MFR		62	60	51	59	65				
SW_14967	R777501150	310 SW LINCOLN ST	1005	HOTEL	UNIVERSITY HOTEL = M-1	62	60	64	59	65	24		5	Crossover
SW 16274	R777501000		1006	PARK	PORTLAND CENTER PARK	62	60	46	63	69				
SW 16273	R777501170		1006	PARK	PORTLAND CENTER PARK	62	60	46	63	69				
SW_488	R023000006		1007	MFR	AMERICAN PLAZA TOWERS CONDOMINI	62	60	50	59	65				
I-405 to SW Hooker Street - West of alignment														
SW 15367	R140902650	521 SW SHERIDAN ST	1011	SFR		66	63	51	62	68				
SW 14916	R627820010	2436-2442 SW 5TH AVE	1011	MFR	CONDOMINIUMS	66	63	54	62	68				
SW 1461	R140902560	2430 SW 5TH AVE	1011	SFR		66	63	54	62	68				
SW 1102	R140902540	425 SW SHERIDAN ST	1011	SFR		66	63	55	62	68				
SW 3506	R140902480	2401 SW 4TH AVE	1010	HOTEL	TRAVEL LODGE HOTEL	68	63	64	63	69	16		1	RSIP/Wall
I-405 to SW Hooker Street - East of Barbur Boulevard and West of SW 2nd Avenue														
SW_11017	R463810010	245 SW MEADE ST	1019	MFR	LAIR CONDOMINIUMS (13 UNITS) - GROU	60	57	51	58	64				
SW_11017	R463810010	246 SW MEADE ST	1019	MFR	LAIR CONDOMINIUMS (13 UNITS) - GROU	60	57	53	58	64				
SW_11017	R463810010	247 SW MEADE ST	1019	MFR	LAIR CONDOMINIUMS (13 UNITS) - 2ND	60	57	51	58	64				
SW_11017	R463810010	248 SW MEADE ST	1019	MFR	LAIR CONDOMINIUMS (13 UNITS) - 2ND	60	57	53	58	64				
SW_12191	R140906380	2705 SW 2ND AVE	1017	SFR		60	57	50	58	64				
SW_848	R463850010	2709 SW 2ND AVE	1017	MFR	LAIR HILLS BIRCHES CONDOMINIUMS (3	60	57	50	58	64				
SW_10529	R649702480	2717 SW 2ND AVE	1018	MFR	4 PLEX - COMMON AREA	60	57	50	58	64				
SW_21686	R649702500	2723 SW 2ND AVE	1018	SFR		60	57	50	58	64				
SW_14722	R649702520	2731 SW 2ND AVE	1019	SFR		60	57	50	58	64				
SW_12210	R140906430	2737 SW 2ND AVE	1019	SFR		60	57	50	58	64				
SW_13119	R140906860	338 SW MEADE ST	1020											
SW 9786	R140906870	330 SW MEADE ST	1020	SFR		63	60	66	60	66	1		6	RSIP/Wall
SW 11603	R140906790	322 SW MEADE ST	1020	SFR		63	60	58	60	66				
SW 19413	R140906780	314 SW MEADE ST	1020	SFR		62	60	57	59	65				
SW 11015	R140906570	212-236 SW MEADE ST	1020	MFR	LAIR HILL PARK APARTMENTS (41 UNITS)	62	60	52	59	65				
SW 11015	R140906570		1020	MFR	LAIR HILL PARK APARTMENTS (41 UNITS)	62	60	52	59	65				
SW 11014	R140906560	212-236 SW MEADE ST	1020	MFR	LAIR HILL PARK APARTMENTS (41 UNITS)	62	60	53	59	65				
SW 11014	R140906560		1020	MFR	LAIR HILL PARK APARTMENTS (41 UNITS)	62	60	52	59	65				
SW_11013	R140906550	212-236 SW MEADE ST	1021	MFR	LAIR HILL PARK APARTMENTS (41 UNITS)	62	60	51	59	65				
SW_11013	R140906550		1021	MFR	LAIR HILL PARK APARTMENTS (41 UNITS)	62	60	51	59	65				
SW_11012	R140906540	212-236 SW MEADE ST	1021	MFR	LAIR HILL PARK APARTMENTS (41 UNITS)	60	57	51	58	64				
SW_11012	R140906540		1021	MFR	LAIR HILL PARK APARTMENTS (41 UNITS)	60	57	51	58	64				
SW_11012	R140906540		1021	MFR	LAIR HILL PARK APARTMENTS (41 UNITS)	60	57	51	58	64				
SW_11010	R140906500	212-236 SW MEADE ST	1020	MFR	LAIR HILL PARK APARTMENTS (41 UNITS)	60	57	50	58	64				
SW_11010	R140906500		1020	MFR	LAIR HILL PARK APARTMENTS (41 UNITS)	60	57	50	58	64				
SW_11010	R140906500		1020	MFR	LAIR HILL PARK APARTMENTS (41 UNITS)	60	57	50	58	64				
SW_11011	R140906510	212-236 SW MEADE ST	1021	MFR	LAIR HILL PARK APARTMENTS (41 UNITS)	60	57	49	58	64				
SW_11011	R140906510		1021	MFR	LAIR HILL PARK APARTMENTS (41 UNITS)	60	57	49	58	64				
SW_11011	R140906510		1021	MFR	LAIR HILL PARK APARTMENTS (41 UNITS)	60	57	49	58	64				
SW Hooker to SW Woods Street - West of alignment														
SW_7717	R140907670	2903-2915 SW 4TH AVE	1022	MFR	4 PLEX	66	63	62	62	68	4		0	RSIP/Wall
SW_12211	R140906760	2901 SW BARBUR BLVD	1023	MFR	DUPLEX	67	64	61	63	68				
SW_16344	R140906740	2926 SW 4TH AVE	1024	MFR	MEDINA APARTMENTS - GROUND FLOOR	68	65	64	63	69	4		1	RSIP/Wall
SW_16344	R140906740		1024	MFR	MEDINA APARTMENTS - 2ND FLOOR	68	65	64	63	69	4		1	RSIP/Wall
SW_16344	R140906740		1024	MFR	MEDINA APARTMENTS - 3RD FLOOR	68	65	63	63	69	4		0	RSIP/Wall
SW_11019	R140907880	3030-3032 WI/ SW 4TH AVE	1026	MFR	APARTMENTS - 14 UNITS (ALSO INCLUDE	65	62	64	61	67	4		3	RSIP/Wall
SW_11019	R140907880		1026	MFR	APARTMENTS - 14 UNITS (ALSO INCLUDE	65	62	64	61	67	3		3	RSIP/Wall
SW_12524	R140907920	3017 SW 4TH AVE	1026	SFR		64	61	56	61	66				
SW_15969	R140907890	3007 SW 4TH AVE	1025	SFR		64	61	55	61	66				
SW_21881	R991091750	2945 SW 4TH AVE	1024	SFR		64	61	54	61	66				
SW_12270	R140907730	2939 SW 4TH AVE	1024	SFR		64	61	55	61	66				
SW_6424	R140907700	2933 SW 4TH AVE	1024	SFR		64	61	55	61	66				
SW_8135	R140907690	2925 SW 4TH AVE	1023	SFR		64	61	55	61	66				
SW_16111	R140907680	420 SW HOOKER ST	1022	SFR		64	61	54	61	66				
SW Hooker to SW Woods Street - East of Barbur Boulevard														

Alternative **A1**

11/9/2017 ***Branched Alternative Schedule***

Moderate	Severe
353	8

ID and Adress			STA	Land	General Receiver Input			Project	FTA Criteria		Project Impacts		Above	Potential Mitigation
SW ID	Project Parcel	Address	NUM	Use	Description	Ldn	Leq	Noise	Mod	Sev	M-Imp	S-Imp	Moderate	
SW_16345	R140906580	3037 SW 2ND AVE	1025	PARK	LAIR HILL PARK	61	58	59	62	68				
SW_21482	R140905750	2906 SW 2ND AVE	1025	SFR		61	58	51	59	65				
SW_7041	R140905760	130 SW HOOKER ST	1025	SFR		61	58	51	59	65				
SW_5652	R140905730	2922 SW 2ND AVE	1025	SFR		61	58	51	59	65				
SW_6634	R140905720	2930 SW 2ND AVE	1025	SFR		61	58	52	59	65				
SW_9174	R140905710	2938 SW 2ND AVE	1026	SFR		61	58	53	59	65				
SW_22014	R140907740	3030 SW 2ND AVE	1028	SCHOOL	WALDORF SCHOOL	61	58	56	62	68				
SW_8733	R140907850	119 SW WOODS ST	1029	SFR		60	58	50	58	64				
SW_20263	R140907840	3033 SW 1ST AVE	1029	SFR		60	58	49	58	64				
SW_18412	R140907830	3037 SW 1ST AVE	1029	SFR		60	58	49	58	64				
SW_20336	R140907810	118 SW PORTER ST	1029	SFR		60	58	49	58	64				
SW_5076	R140905766	126 SW HOOKER ST	1025	SFR		60	58	49	58	64				
SW Woods to SW Gibbs Street - West of alignment														
SW_12715	R140910550	336 SW WOODS ST	1027	SFR		64	61	57	61	66				
SW_9265	R140910470	3105 SW BARBUR BLVD	1028	MFR	IRONWOOD APARTMENTS (18 UNITS) - 9	68	66	66	63	69	9		3	RSIP/Wall
SW_10801	R991100320	3141 SW BARBUR BLVD	1030	MFR	13 UNIT APARTMENT BUILDING	66	65	59	62	68				
SW_3816	R140910580	3225 SW BARBUR BLVD	1031		Church	68	65							
SW_9620	R140910520	3120 SW 4TH AVE	1029	SFR		64	61	55	61	66				
SW_12883	R140910510	3122 SW 4TH AVE	1029	SFR		64	61	54	61	66				
SW_3859	R140910530	3118 SW 4TH AVE	1028	SFR		64	61	57	61	66				
SW_19579	R140910540	3114 SW 4TH AVE	1028	SFR		64	61	57	61	66				
SW Woods to SW Gibbs Street - East of Barbur Boulevard														
SW_14792	R140910460	230 SW WOODS ST	1029	SFR		68	66	66	63	69	1		3	RSIP/Wall
SW_22760	R140910420	3124 SW BARBUR BLVD	1029			68	66							
SW_11876	R140910440	3133 SW 2ND AVE	1030	SFR		66	63	60	62	68				
SW_14596	R140910570	3203 SW 2ND AVE	1031	SFR		68	66	63	63	69	1		0	RSIP/Wall
SW_6659	R140910430	3125 SW 2ND AVE	1029	SFR		64	61	61	61	66	1		0	RSIP/Wall
SW_4394	R140910400	3117-3123 SW 2ND AVE	1029	MFR	DUPLEX	63	60	59	60	66				
SW_18619	R140910390	204-208 SW WOODS ST	1029	MFR	DUPLEX	63	60	57	60	66				
SW_5049	R140910450	224 SW WOODS ST	1029	SFR		64	61	61	61	66	1		0	RSIP/Wall
SW_19707	R140910370	142 SW WOODS ST	1030	SFR		61	58	50	59	65				
SW_6285	R140910360	3122 SW 2ND AVE	1030	SFR		61	58	51	59	65				
SW_14888	R140910350	3124 SW 2ND AVE	1030	SFR		61	58	51	59	65				
SW_22992	R140910340	3132 SW 2ND AVE	1030	SFR		61	58	52	59	65				
SW_7045	R140910330	3138 SW 2ND AVE	1031	SFR		61	58	52	59	65				
SW_11024	R463870010	3214-3246 SW 2ND AVE	1033	MFR	LAIR HILL CROSSINGS CONDOMINIUMS (	63	60	57	60	66				
SW_11021	R140910640	105 SW GIBBS ST	1033	MFR	LAIR HILL COMMONS (7 UNITS) - 2ND FL	64	61	59	61	66				
SW_11021	R140910640		1033	MFR	LAIR HILL COMMONS (7 UNITS) - 2ND FL	63	60	54	60	66				
SW_16020	R140910700	19 SW GIBBS ST	1034	SFR	May be a residence, will verify	66	63	56	62	68				
SW_14033	R140910630	3225 SW 1ST AVE	1033	SFR		63	60	52	60	66				
SW_7641	R140910620	3215 SW 1ST AVE	1033	SFR		63	60	52	60	66				
SW_11023	R140910610	3207 SW 1ST AVE	1032	COM		63	60	53	63	69				
SW_12800	R140910320	127 SW GROVER ST	1030	SFR		63	60	49	60	66				
SW_557	R140910300	3125 SW 1ST AVE	1030	SFR		63	60	47	60	66				
SW_9133	R140910290	3115 SW 1ST AVE	1030	SFR		63	60	47	60	66				
SW_11037	R463860010	3101 SW 1ST AVE	1030	MFR	3 CONDOMINIUM UNITS - COMMON BA	63	60	46	60	66				
SW_17884	R140910280	124 SW WOODS ST	1030	SFR		63	60	47	60	66				
SW_1697	R649729400	130 SW WOODS ST	1030	SFR		63	60	48	60	66				
SW_3322	R649751280	136-138 SW WOODS ST	1030	MFR	DUPLEX	63	60	49	60	66				
SW_20478	R649751270	138 SW WOODS ST	1030	SFR		63	60	49	60	66				
SW Gibbs Street to Condor Avenue/Lane Street - West of alignment														
SW_6366	R140912290	3305-3307 SW BARBUR BLVD	1033		DUPLEX	68	65							
SW_1481	R140912310	3319 SW BARBUR BLVD	1034			66	63							
SW_8708	R140912320	3339 SW BARBUR BLVD	1035	SFR		68	66	65	63	69	1		2	RSIP/Wall
SW_4873	R140912340	225-239 SW WHITAKER ST	1035	MFR	DUPLEX	65	62	63	61	67	2		2	RSIP/Wall
SW_7355	R140912350	239 SW WHITAKER ST	1034	SFR		65	62	56	61	67				
SW_11181	R991100520	3405 SW BARBUR BLVD	1036	SFR		68	66	65	63	69	1		2	RSIP/Wall
SW_851	R868620010	3425 SW Barbur Blvd	1037	MFR	VISTA VIEW CONDOMINIUMS (12 UNITS)	66	63	62	62	68	6		0	RSIP/Wall
SW_851	R868620010	3425 SW Barbur Blvd	1037	MFR	VISTA VIEW CONDOMINIUMS (12 UNITS)	66	63	62	62	68	6		0	RSIP/Wall

Alternative **A1**

11/9/2017 ***Branched Alternative Schedule***

Moderate	Severe
353	8

ID and Adress			STA	Land	General Receiver Input			Project	FTA Criteria		Project Impacts		Above	Potential Mitigation
SW ID	Project Parcel	Address	NUM	Use	Description	Ldn	Leq	Noise	Mod	Sev	M-Imp	S-Imp	Moderate	
SW_850	R463820010	*Multiple addresses*	1038	MFR	LAIR HILL HEIGHTS CONDOMINIUMS (44	68	66	68	63	69	22		5	Crossover
SW_850	R463820010	*Multiple addresses*	1038	MFR	LAIR HILL HEIGHTS CONDOMINIUMS (44	68	66	68	63	69	22		5	Crossover
SW_854	R001900020	*Multiple addresses*	1040	MFR	ABITARE CONDOMINIUMS - 7 NORTHERI	66	63	67	62	68	7		5	Crossover
SW_854	R001900020	*Multiple addresses*	1041	MFR	ABITARE CONDOMINIUMS - 16 MIDDLE,	66	63	68	62	68	16		6	Crossover
SW_854	R001900020	*Multiple addresses*	1041	MFR	ABITARE CONDOMINIUMS - 21 MIDDLE,	65	62	65	61	67	21		4	Crossover
SW_854	R001900020	*Multiple addresses*	1045	MFR	ABITARE CONDOMINIUMS - 9 SOUTHERN	65	62	61	61	67	9		0	RSIP/Wall
SW_854	R001900020	*Multiple addresses*	1045	MFR	ABITARE CONDOMINIUMS - 4 SOUTHERN	64	62	60	61	66				
SW_18317	R140914060	3605 SW CONDOR AVE	1041	SFR		68	66	73	63	69		1	10	Crossover
SW_21131	R140914070	3611 SW CONDOR AVE	1042	SFR		68	66	69	63	69	1		6	Crossover
SW_9114	R140914080	3625 SW CONDOR AVE	1043	SFR		67	65	66	63	68	1		3	Crossover
SW_11179	R140914100	3635 SW CONDOR AVE	1043	SFR		67	65	65	63	68	1		2	Crossover
SW_6931	R175900350	3724 SW CONDOR LN	1045	SFR		62	59	56	59	65				
SW_13035	R175900300	3728 SW CONDOR LN	1045	SFR		62	59	55	59	65				
SW_13868	R175900250	3732 SW CONDOR LN	1045	SFR		62	59	55	59	65				
SW_10326	R175900200	3736 SW CONDOR LN	1046	SFR		62	59	55	59	65				
SW_21360	R175900150	3740 SW CONDOR LN	1046	SFR		62	59	54	59	65				
SW_10363	R175900100	3804 SW CONDOR LN	1046	SFR		62	59	54	59	65				
SW_13044	R991100580	3845 SW CONDOR AVE	1046	SFR		60	57	51	58	64				
SW_5380	R991100270	3855 SW CONDOR AVE	1045	SFR		60	57	51	58	64				
SW_11159	R175900400	3727 SW CONDOR LN	1045	SFR		60	57	52	58	64				
SW Gibbs Street to SW Gaines Street - East of Barbur Boulevard														
SW_12188	R463830050	122 SW GIBBS ST, UN A-1	1034	MFR	LAIR HILL HOUSE CONDOMINIUMS (SW	67	65	63	63	68	1		0	RSIP/Wall
SW_19306	R463830100	128 SW GIBBS ST, UN A-2	1034	MFR	LAIR HILL HOUSE CONDOMINIUMS (SW	67	65	64	63	68	1		1	RSIP/Wall
SW_1514	R463830150	3328 SW BARBUR BLVD, UN 1	1034	MFR	LAIR HILL HOUSE CONDOMINIUMS (SW	68	66	66	63	69	1		3	RSIP/Wall
SW_7665	R463830200	3328 SW BARBUR BLVD, UN 2	1034	MFR	LAIR HILL HOUSE CONDOMINIUMS (SW	68	66	67	63	69	1		4	RSIP/Wall
SW_19284	R463830250	3328 SW BARBUR BLVD, UN 3	1035	MFR	LAIR HILL HOUSE CONDOMINIUMS (SW	70	68	67	65	70	1		2	RSIP/Wall
SW_11298	R463830300	3328 SW BARBUR BLVD, UN 4	1035	MFR	LAIR HILL HOUSE CONDOMINIUMS (SW	68	66	65	63	69	1		2	RSIP/Wall
SW_4575	R463830350	3328 SW BARBUR BLVD, UN 5	1035	MFR	LAIR HILL HOUSE CONDOMINIUMS (SW	68	66	66	63	69	1		3	RSIP/Wall
SW_15996	R463830400	3328 SW BARBUR BLVD, UN 6	1035	MFR	LAIR HILL HOUSE CONDOMINIUMS (SW	69	66	67	64	70	1		3	RSIP/Wall
SW_11039	R463830450	125 SW WHITAKER ST	1036	MFR	LAIR HILL HOUSE CONDOMINIUMS (SW	69	66	67	64	70	1		3	RSIP/Wall
SW_3750	R140912170	118 SW GIBBS ST	1034	SFR		66	63	57	62	68				
SW_22753	R140912180	3303 SW 1ST AVE, UN A	1035	SFR		66	63	56	62	68				
SW_10223	R140912190	3307 SW 1ST AVE	1035	SFR		65	62	55	61	67				
SW_10541	R140912200	3311 SW 1ST AVE	1035	SFR		66	63	57	62	68				
SW_16686	R140912210	3319 SW 1ST AVE	1035	SFR		66	63	57	62	68				
SW_20433	R140912220	3323 SW 1ST AVE	1035	SFR		66	63	57	62	68				
SW_2773	R649882620	117 SW WHITAKER ST	1036	SFR		66	63	60	62	68				
SW_21705	R649882610	3333 SW 1ST AVE	1036	SFR		66	63	56	62	68				
SW_18938	R140912370	3401-3417 SW 1ST AVE	1037	MFR	APARTMENT BUILDINGS (6 UNITS) - 120	68	66	67	63	69	1		4	RSIP/Wall
SW_18938	R140912370	3401-3417 SW 1ST AVE	1037	MFR	APARTMENT BUILDINGS (6 UNITS) - 2ND	68	66	65	63	69	1		2	RSIP/Wall
SW_18938	R140912370	3401-3417 SW 1ST AVE	1037	MFR	APARTMENT BUILDINGS (6 UNITS) - GRO	66	63	58	62	68				
SW_18938	R140912370	3401-3417 SW 1ST AVE	1037	MFR	APARTMENT BUILDINGS (6 UNITS) - 2ND	66	63	58	62	68				
SW_3209	R140912380	3419 SW 1ST AVE	1038	SFR		68	66	68	63	69	1		5	Crossover
SW_11574	R140912400	3425 SW 1ST AVE	1038	SFR		68	66	70	63	69		1	7	Crossover
SW_10519	R140912410	105 SW CURRY ST	1038	SFR		68	66	69	63	69	1		6	Crossover
SW_14368	R140913980	3504 SW 1ST AVE	1040	SFR		65	62	65	61	67	1		4	Crossover
SW_13471	R140913970	3510 SW 1ST AVE	1040	SFR		66	63	66	62	68	1		4	Crossover
SW_8165	R140913960	3516 SW 1ST AVE	1040	SFR		66	63	67	62	68	1		5	Crossover
SW_19580	R140913940	3522-3524 SW 1ST AVE	1041	MFR	DUPLEX	67	65	74	63	68		2	11	Crossover
SW_14216	R140913920	3538 SW BARBUR BLVD	1041	SFR		68	66	76	63	69		1	13	Crossover
SW_13830	R140913930	23 SW PENNOYER ST	1041	SFR		68	62	66	63	69	1		3	Crossover
SW_22236	R140913910	19 SW PENNOYER ST, UN A	1041	SFR		68	61	63	63	69	1		0	Crossover
SW_9787	R140913900	11 SW PENNOYER ST, UN A	1041	SFR		68	59	59	63	69				
SW_16350	R140913880	20 SW CURRY ST	1040	PARK	COMMUNITY GARDENS	68	56	53	61	68				
SW_6759	R140913950	26 SW CURRY ST	1040	SFR		68	61	61	63	69				
SW_6543	R140912500	3436 SW 1ST AVE	1039	SFR		68	61	61	63	69				
SW_21732	R140912510	3430 SW 1ST AVE	1039	SFR		68	59	60	63	69				
SW_7789	R140912530	3422 SW 1ST AVE	1039	SFR		68	59	59	63	69				
SW_22064	R140912560	3418 SW 1ST AVE	1038	SFR		62	56	57	59	65				

Alternative **A1**

11/9/2017 ***Branched Alternative Schedule***

Moderate	Severe
353	8

ID and Adress			STA	Land	General Receiver Input			Project	FTA Criteria		Project Impacts		Above	Potential Mitigation
SW ID	Project Parcel	Address	NUM	Use	Description	Ldn	Leq	Noise	Mod	Sev	M-Imp	S-Imp	Moderate	
SW_11440	R140912550	3404 SW 1ST AVE	1037	SFR		62	56	56	59	65				
SW_20938	R140912540	24 SW WHITAKER ST	1037	SFR		62	56	53	59	65				
SW_19015	R140912460	16 SW WHITAKER ST	1038	SFR		62	59	53	59	65				
SW_9621	R140912450	14 SW WHITAKER ST	1038	SFR		64	61	53	61	66				
SW_18005	R140912440	3405 SW NAITO PKWY	1038	SFR		69	66	52	64	70				
SW_18381	R140912470	3417 SW NAITO PKWY	1038	SFR		69	66	53	64	70				
SW_4291	R140912480	11 SW CURRY ST	1039	MFR	CURRY COURTS APARTMENTS (22 UNITS	69	66	54	64	70				
SW_19974	R140912126	3334 SW 1ST AVE	1036	SFR		60	67	54	58	64				
SW_9897	R649752410	3330 SW 1ST AVE	1036	SFR		59	56	53	58	64				
SW_9896	R649752400	3326 SW 1ST AVE	1036	SFR		59	56	53	58	64				
SW_2780	R125600250	3320 SW 1ST AVE	1035	SFR		59	56	53	58	64				
SW_2779	R125600200	3316 SW 1ST AVE	1035	SFR		59	56	53	58	64				
SW_2778	R125600150	3312 SW 1ST AVE	1035	SFR		59	56	53	58	64				
SW_2777	R125600100	3308 SW 1ST AVE	1035	SFR		59	56	51	58	64				
SW_2776	R125600050	3304 SW 1ST AVE	1035	SFR		59	56	51	58	64				
SW_2278	R198370050	20 SW GIBBS ST	1035	SFR		62	59	50	59	65				
SW_7514	R198370100	16 SW GIBBS ST	1035	SFR		64	61	50	61	66				
SW_4744	R198370150	12 SW GIBBS ST	1035	SFR		64	61	50	61	66				
SW_11802	R198370200	8 SW GIBBS ST	1035	SFR		65	62	50	61	67				
SW_3192	R198370250	4 SW GIBBS ST	1035	SFR		69	66	50	64	70				
SW_5441	R140912110	17 SW WHITAKER ST	1036	SFR		64	61	51	61	66				
SW_8459	R140912120	21 SW WHITAKER ST	1036	SFR		62	59	51	59	65				
SW Gibbs Street to SW Gaines Street - East of Naito Parkway														
SW_1244	R140914310	0107 SW GAINES ST	1046	SFR		64	61	53	61	66				
Condor Avenue/Lane Street to Lowell Street - West of alignment														
SW_15622	R140915540	3825 SW VIEW POINT TER	1047	SFR		70	67	64	65	70				
SW_20636	R140915550	3833 SW VIEW POINT TER	1047	SFR		70	67	63	65	70				
SW_4498	R140915560	25 SW ABERNETHY ST	1047	SFR		64	61	56	61	66				
SW_13417	R864500050	3907 SW VIEW POINT TER	1050	SFR	SFR WITH ROOFTOP DECK	69	66	62	64	70				
SW_9407	R864500100	3911 SW VIEW POINT TER	1050	SFR	SFR WITH ROOFTOP DECK	69	66	61	64	70				
SW_19975	R864500150	3915 SW VIEW POINT TER	1050	SFR	SFR WITH ROOFTOP DECK	69	66	61	64	70				
SW_18672	R864500200	16 SW ABERNETHY ST	1050	SFR		66	63	56	62	68				
SW_19618	R140916820	3939 SW VIEW POINT TER	1049	MFR	EAST FACING BALCONIES	65	62	61	61	67	3		0	RSIP/Wall
SW_21002	R140916990	4000 SW VIEW POINT TER	1051	SFR		68	65	62	63	69				
SW_11363	R140916980	4014 SW VIEW POINT TER	1051	SFR		68	65	62	63	69				
SW_7206	R140916970	4024 SW VIEW POINT TER	1051	SFR		68	65	61	63	69				
SW_13791	R140916880	4007 SW VIEW POINT TER	1050	SFR		65	62	54	61	67				
SW_9540	R140916900	4019 SW VIEW POINT TER	1051	SFR		65	62	54	61	67				
SW_4102	R140916940	4030 SW CONDOR AVE	1050	SFR		62	59	51	59	65				
SW_17843	R140916930	4014 SW CONDOR AVE	1050	SFR		62	59	51	59	65				
SW_7272	R140916920	4000 SW CONDOR AVE	1050	SFR		62	59	51	59	65				
SW_18343	R140916840	3990 SW CONDOR AVE	1049	SFR		62	59	52	59	65				
SW_5188	R284100040	46 SW ABERNETHY ST	1047	SFR		62	59	51	59	65				
SW_4577	R284100030	3986 SW CONDOR AVE	1047	SFR		60	57	51	58	64				
SW_1744	R284100020	3984 SW CONDOR AVE	1047	SFR		60	57	51	58	64				
SW_6582	R284100090	3976 SW CONDOR AVE	1047	SFR		60	57	50	58	64				
SW_8299	R284100110	3968 SW CONDOR AVE	1047	SFR		60	57	50	58	64				
SW_14001	R284100130	3964 SW CONDOR AVE	1047	SFR		60	57	50	58	64				
SW_17014	R284100370	3977 SW CONDOR AVE	1047	SFR		60	57	50	58	64				
SW_11905	R284100350	3983 SW CONDOR AVE	1047	SFR		60	57	50	58	64				
SW_7905	R284100310	3993 SW CONDOR AVE	1050	SFR		60	57	50	58	64				
SW_5660	R284100290	4025 SW CONDOR AVE	1050	SFR		60	57	50	58	64				
SW_7963	R284100270	4031 SW CONDOR AVE	1050	SFR		60	57	50	58	64				
South of Condor Avenue/Lane Street - East of alignment														
SW_16356	R140915440	SWC/ GAINES & SW NAITO PKW	1046	PARK	HERITAGE TREE PARK	67	64	57	66	71				
SW_16666	R140915330	3745 SW WATER AVE	1048	MFR	GROUND LEVEL NORTH	67	64	60	63	68				
SW_16666	R140915330		1048	MFR	GROUND LEVEL MIDDLE NORTH	67	64	61	63	68				
SW_16666	R140915330		1048	MFR	GROUND LEVEL MIDDLE SOUTH	67	64	61	63	68				
SW_16666	R140915330		1048	MFR	GROUND LEVEL SOUTH	67	64	61	63	68				

Alternative **A1**

11/9/2017 ***Branched Alternative Schedule***

Moderate	Severe
353	8

ID and Adress			STA	Land	General Receiver Input			Project	FTA Criteria		Project Impacts		Above	Potential Mitigation
SW ID	Project Parcel	Address	NUM	Use	Description	Ldn	Leq	Noise	Mod	Sev	M-Imp	S-Imp	Moderate	
SW_16666	R140915330		1048	MFR	2ND FLOOR LEVEL NORTH	67	64	61	63	68				
SW_16666	R140915330		1048	MFR	2ND FLOOR MIDDLE NORTH	67	64	61	63	68				
SW_16666	R140915330		1048	MFR	2ND FLOOR MIDDLE SOUTH	67	64	61	63	68				
SW_16666	R140915330		1048	MFR	2ND FLOOR SOUTH	67	64	61	63	68				
SW_16666	R140915330		1048	MFR	3RD FLOOR LEVEL NORTH	67	64	61	63	68				
SW_16666	R140915330		1048	MFR	3RD FLOOR MIDDLE NORTH	67	64	61	63	68				
SW_16666	R140915330		1048	MFR	3RD FLOOR MIDDLE SOUTH	67	64	61	63	68				
SW_16666	R140915330		1048	MFR	3RD FLOOR SOUTH	67	64	61	63	68				
SW_21733	R140915600	3807 SW WATER AVE	1049		APARTMENT BUILDING WITH COMMON	68	65							
SW_6139	R140915310	3717 SW CORBETT AVE	1048	MFR	APARTMENT COMPLEX WITH COMMON	64	61	55	61	66				
SW_13909	R140915780	0104 SW LANE ST	1050	SFR		64	61	55	61	66				
SW_11935	R140915775	0114 SW LANE ST	1050	SFR		63	60	53	60	66				
SW_853	R882400010		1050	MFR	3 TOWNHOMES WITH EAST FACING YARI	63	60	59	60	66				
SW_19017	R649704940	3834 SW WATER AVE	1050	SFR		63	60	57	60	66				
SW_21976	R649704960	3840 SW WATER AVE	1050	SFR		63	59	57	60	66				
SW_21934	R178100240	3807 SW CORBETT AVE	1051	SFR	SUNKEN BACKYARD	64		49	61	66				
SW_6615	R178100210	3811 SW CORBETT AVE	1051	SFR	SUNKEN BACKYARD	64	61	50	61	66				
SW_5680	R178100180	3819 SW CORBETT AVE	1051	SFR	SUNKEN BACKYARD	64	61	50	61	66				
SW_5569	R178100150	3825 SW CORBETT AVE	1051	SFR	SUNKEN BACKYARD	64	61	50	61	66				
SW_7222	R178100120	3831 SW CORBETT AVE	1051	SFR	SUNKEN BACKYARD	64	61	50	61	66				
SW_8193	R178100090	3837 SW CORBETT AVE	1051	SFR	SUNKEN BACKYARD	64	61	50	61	66				
SW_1701	R178100060	3843 SW CORBETT AVE	1051	SFR	SUNKEN BACKYARD	64	61	50	61	66				
SW_5419	R178100030	3849 SW CORBETT AVE	1051	SFR	SUNKEN BACKYARD	64	61	50	61	66				
SW_11888	R140915850	3838 SW CORBETT AVE	1052	SFR		64	61	49	61	66				
SW_6963	R140915860	3832 SW CORBETT AVE	1052	SFR		64	61	49	61	66				
SW_9100	R140915870	3828 SW CORBETT AVE	1052	SFR		64	61	48	61	66				
SW_12256	R140915880	3822 SW CORBETT AVE	1051	SFR		64	61	48	61	66				
SW_11172	R140915900	0208 SW LANE ST	1051	SFR		64	61	48	61	66				
SW_16576	R140916740	0102 SW ABERNETHY ST	1052	SFR		66	63	64	62	68	1		2	RSIP/Wall
SW_10099	R140916760	0112 SW ABERNETHY ST	1052	SFR		64	61	57	61	66				
SW_1193	R140916780	0114 SW ABERNETHY ST	1052	SFR		64	61	55	61	66				
SW_9175	R140916730	3926 SW WATER AVE	1052	SFR		68	65	65	63	69	1		2	RSIP/Wall
SW_8615	R140916710	3932-3934 SW WATER AVE	1052	MFR	DUPLEX WITH EAST FACING DECKS	70	67	66	65	70	2		1	RSIP/Wall
SW_21603	R140916720	0117 SW THOMAS ST	1052	SFR		66	63	58	62	68				
SW_4769	R140917070	0109 SW LOWELL ST	1055	SFR		70	67	66	65	70	1		1	RSIP/Wall
SW_15589	R649754440	0111 SW LOWELL ST	1055	SFR		68	65	56	63	69				
SW_19773	R649754450	0115 SW LOWELL ST	1055	SFR		66	63	58	62	68				
SW_20066	R649754460	0123 SW LOWELL ST	1055	SFR		66	63	56	62	68				
SW_10566	R140917050	4019 SW CORBETT AVE	1055	SFR		64	61	53	61	66				
SW_8902	R140917000	0130 SW THOMAS ST	1054	SFR		64	61	57	61	66				
SW_18935	R441240050	4022 SW CORBETT AVE	1055	SFR		64	61	53	61	66				
SW_1572	R140916700	3935 SW CORBETT AVE	1053	HOTEL	BED AND BREAKFAST - 6 ROOMS WITH C	64	61	53	61	66				
SW_1188	R140916690	3921 SW CORBETT AVE	1053	SFR		64	61	56	61	66				
SW_12084	R140916680	3917 SW CORBETT AVE	1053	SFR		64	61	54	61	66				
SW_11191	R140916670	3915 SW CORBETT AVE	1052	MFR	3 PLEX WITH COMMON BACKYARD	64	61	52	61	66				
SW_14453	R140916650	3916 SW CORBETT AVE	1051	MFR	CORBETT HEIGHTS APARTMENTS (11?? U	64	61	54	61	66				
SW_17217	R441240100	4029 SW KELLY AVE	1056	SFR	DECK FACES I-5	66	63	50	62	68				
SW_17829	R441240150	4035 SW KELLY AVE	1056	SFR	DECK FACES I-5	66	63	50	62	68				
SW_4069	R441240200	4041 SW KELLY AVE	1056	SFR	DECK FACES I-5	66	63	50	62	68				
Lowell to Bancroft Street - West of alignment														
SW_19868	R669101950	012 SW LOWELL ST	1056	SFR		68	65	58	63	69				
SW_15627	R669101940	4104 SW VIEW POINT TER	1056	MFR	DUPLEX WITH NORTH FACING COMMON	68	65	55	63	69				
SW_13187	R669101930	4118 SW VIEW POINT TER	1056	SFR		68	65	62	63	69				
SW_14225	R669101920	4126 SW VIEW POINT TER	1056	MFR	3 PLEX WITH EAST FACING DECKS - GROU	68	65	63	63	69	1		0	RSIP/Wall
SW_14225	R669101920	4126 SW VIEW POINT TER	1056	MFR	3 PLEX WITH EAST FACING DECKS - 2ND L	68	65	63	63	69	1		0	RSIP/Wall
SW_14225	R669101920	4126 SW VIEW POINT TER	1056	MFR	3 PLEX WITH EAST FACING DECKS - 3RD L	68	65	63	63	69	1		0	RSIP/Wall
SW_13764	R669101900	4130-4144 SW VIEW POINT TER	1057	MFR	APARTMENT BUILDING (9 UNITS) - GROU	70	67	61	65	70				
SW_13764	R669101900		1057	MFR	APARTMENT BUILDING (9 UNITS) - GROU	64	61	53	61	66				
SW_1147	R669101850		1058	MFR	CITY'S EDGE APARTMENTS (15 UNITS) - 2	70	67	62	65	70				

Alternative **A1**

11/9/2017 ***Branched Alternative Schedule***

Moderate	Severe
353	8

ID and Adress			STA	Land	General Receiver Input			Project	FTA Criteria		Project Impacts		Above	Potential Mitigation
SW ID	Project Parcel	Address	NUM	Use	Description	Ldn	Leq	Noise	Mod	Sev	M-Imp	S-Imp	Moderate	
SW_1147	R669101850		1058	MFR	CITY'S EDGE APARTMENTS (15 UNITS) - 3	70	67	61	65	70				
SW_1147	R669101850		1058	MFR	CITY'S EDGE APARTMENTS (15 UNITS) - G	70	67	55	65	70				
SW_3700	R669101870	4234 SW VIEW POINT TER	1060	MFR	3 PLEX WITH EAST FACING DECKS - LOWE	68	65	61	63	69				
SW_3700	R669101870		1060	MFR	3 PLEX WITH EAST FACING DECKS - UPPE	68	65	61	63	69				
SW_22264	R669101880	4240-4242 SW VIEW POINT TER	1060	MFR	4 PLEX WITH EAST FACING DECKS - 2ND F	68	65	62	63	69				
SW_22264	R669101880		1060	MFR	4 PLEX WITH EAST FACING DECKS - 1ST FI	68	65	62	63	69				
SW_22264	R669101880		1060	MFR	4 PLEX WITH EAST FACING DECKS - 2ND F	68	65	61	63	69				
SW_22264	R669101880		1060	MFR	4 PLEX WITH EAST FACING DECKS - 3RD F	68	65	61	63	69				
SW_1978	R669102050	4235-4243 SW VIEW POINT TER	1060	MFR	DUPLEX	64	61	53	61	66				
SW_4996	R669102060	13-15 SW BANCROFT ST	1061	SFR		64	61	49	61	66				
SW_1349	R669102090	4229-4231 SW VIEW POINT TER	1059	MFR	DUPLEX WITH EAST FACING PORCHES	64	61	51	61	66				
SW_15619	R669102100	4217 SW VIEW POINT TER	1059	SFR		64	61	51	61	66				
SW_15997	R669102110	4205 SW VIEW POINT TER	1059	SFR		64	61	50	61	66				
SW_855	R864940010	4135-4141 SW VIEW POINT TER	1058	MFR	VIEWPOINT TERRACE CONDOMINIUMS	64	61	50	61	66				
SW_20278	R669102010	4131 SW VIEW POINT TER	1057	MFR	APARTMENT HOUSE WITH COMMON BA	64	61	49	61	66				
SW_11339	R669101990	4117 SW VIEW POINT TER	1056	MFR	APARTMENT HOUSE (6 UNITS) WITH 4 EA	64	61	53	61	66				
SW_11339	R669101990		1056	MFR	APARTMENT HOUSE (6 UNITS) WITH 4 EA	64	61	53	61	66				
SW_443	R669101970	4105 SW VIEW POINT TER	1055	MFR	3 PLEX WITH 2 EAST FACING COMMON P	64	61	53	61	66				
SW_6584	R669102260	4100 SW CONDOR AVE	1055	SFR		62	59	49	59	65				
SW_11689	R669102280	4112 SW CONDOR AVE	1056	SFR		62	59	49	59	65				
SW_8125	R669102300	4128 SW CONDOR AVE	1057	SFR		62	59	46	59	65				
SW_18183	R669102320	4140 SW CONDOR AVE	1058	SFR		62	59	46	59	65				
SW_14448	R669102240	4204 SW CONDOR AVE	1058	SFR		62	59	46	59	65				
SW_9625	R669102220	4208 SW CONDOR AVE	1059	SFR		62	59	46	59	65				
SW_3838	R669102210	4212 SW CONDOR AVE	1059	SFR		62	59	46	59	65				
SW_12235	R669102200	4224 SW CONDOR AVE	1060	SFR		62	59	47	59	65				
SW_20382	R669102150	4232 SW CONDOR AVE	1060	SFR		62	59	47	59	65				
SW_2667	R669102076	29 SW BANCROFT ST	1060	SFR		64	61	50	61	66				
SW_10777	R669102080	21-47 SW BANCROFT ST	1060	MFR	2 HOUSES + 12 UNIT APARTMENT BUILDI	64	61	50	61	66				
SW_20886	R669102140	4242 SW CONDOR AVE	1060	SFR		64	61	47	61	66				
Lowell to Bancroft Street - East of alignment														
SW_17827	R669101810	4215-4217 SW CORBETT AVE	1059	MFR	DUPLEX WITH WEST FACING DECKS	70	67	62	65	70				
SW_1196	R669101800	4225 SW CORBETT AVE	1059	SFR		70	67	62	65	70				
SW_3921	R177920010	NO ADDRESS GIVEN	1059	MFR	CONDOMINIUMS - 6 1ST FLOOR UNITS	64	61	53	61	66				
SW_3921	R177920010		1059	MFR	CONDOMINIUMS - 6 2ND FLOOR UNITS	64	61	53	61	66				
SW_3921	R177920010		1059	MFR	CONDOMINIUMS - 6 3RD FLOOR UNITS	64	61	58	61	66				
SW_3921	R177920010		1059	MFR	CONDOMINIUMS - 4 4TH FLOOR UNITS	64	61	58	61	66				
SW_5338	R669100130	4215 SW KELLY AVE	1059	SFR		64	61	49	61	66				
SW_2357	R669100140	4217 SW KELLY AVE	1059	SFR		64	61	48	61	66				
SW_3922	R178030010	4104-4264 SW CORBETT AVE	1057	MFR	CRESCENT CONDOMINIUMS - EACH HAS	64	61	53	61	66				
SW_14133	R669100040	4134 SW CORBETT AVE	1057	SFR		64	61	53	61	66				
SW_4839	R669100030	4126 SW CORBETT AVE	1057	SFR		64	61	53	61	66				
Bancroft Street to Hamilton Court- West of alignment														
SW_12929	R669101680	4310-4316 SW VIEW POINT TER	1062	MFR	THE VIEW POINT APARTMENTS - EAST FA	70	67	68	65	70	2		3	RSIP/Wall
SW_12929	R669101680		1062	MFR	THE VIEW POINT APARTMENTS - EAST FA	70	67	67	65	70	3		2	RSIP/Wall
SW_12929	R669101680		1062	MFR	THE VIEW POINT APARTMENTS - EAST FA	70	67	67	65	70	3		2	RSIP/Wall
SW_12929	R669101680		1062	MFR	THE VIEW POINT APARTMENTS - WEST F.	70	67	63	65	70				
SW_12929	R669101680		1062	MFR	THE VIEW POINT APARTMENTS - WEST F.	70	67	63	65	70				
SW_7075	R669101700	4320 SW VIEW POINT TER	1061	SFR		70	67	68	65	70	1		3	RSIP/Wall
SW_19648	R669102400	12 SW BANCROFT ST	1061	SFR		66	63	56	62	68				
SW_10180	R669102410	4315 SW VIEW POINT TER	1062	SFR		66	63	56	62	68				
SW_18600	R669102420	4323 SW VIEW POINT TER	1063	SFR		66	63	57	62	68				
SW_18281	R669102340	4331 SW VIEW POINT TER	1063	SFR		66	63	58	62	68				
SW_4417	R669102430	4341 SW VIEW POINT TER	1064	SFR		66	63	62	62	68	1		0	RSIP/Wall
SW_5718	R669102380	20 SW BANCROFT ST	1064	SFR		66	63	54	62	68				
SW_1979	R669102640	36 SW BANCROFT ST	1064	SFR		66	63	51	62	68				
SW_3801	R669102580	48 SW BANCROFT ST	1065	SFR		64	61	49	61	66				
SW_3230	R669102590	4310 SW CONDOR AVE	1065	SFR		64	61	47	61	66				
SW_17535	R669102600	4318 SW CONDOR AVE	1065	SFR		64	61	47	61	66				

Alternative **A1**

11/9/2017 ***Branched Alternative Schedule***

Moderate	Severe
353	8

ID and Adress			STA	Land	General Receiver Input			Project	FTA Criteria		Project Impacts		Above	Potential Mitigation
SW ID	Project Parcel	Address	NUM	Use	Description	Ldn	Leq	Noise	Mod	Sev	M-Imp	S-Imp	Moderate	
SW_17395	R669102610	4328 SW CONDOR AVE	1065	SFR		64	61	48	61	66				
SW_12757	R669102620	4336 SW CONDOR AVE	1066	SFR		66	63	49	62	68				
SW_22467	R669102560	4400 SW CONDOR AVE	1067	SFR		67	64	51	63	68				
SW_2708	R669102550	4426 SW CONDOR AVE	1068	SFR		68	65	53	63	69				
SW_4103	R669103430	4405 SW CONDOR AVE	1070	SFR		64	61	51	61	66				
SW_3807	R669103440	4415 SW CONDOR AVE	1070	SFR		64	61	54	61	66				
SW_3806	R669103450	4423 SW CONDOR AVE	1070	SFR		66	63	56	62	68				
SW_3733	R669103460	105 SW HAMILTON ST	1070	SFR		68	65	59	63	69				
SW_17013	R669103490	127 SW HAMILTON ST	1071	SFR		68	65	57	63	69				
SW_2263	R669103470	138 SW BANCROFT CT	1071	SFR		64	61	53	61	66				
SW_18844	R669103540	200 SW BANCROFT CT	1071	SFR		64	61	52	61	66				
SW_18212	R649733200	4408 SW HAMILTON TER	1500	SFR		62	59	50	59	65				
SW_12440	R649733210	4412 SW HAMILTON TER	1500	SFR		62	59	52	59	65				
SW_8946	R649795850	4426 SW HAMILTON TER	1500	SFR		62	59	53	59	65				
SW_18079	R649795860	4438 SW HAMILTON TER	1500	SFR		62	59	55	59	65				
SW_16231	R669103580	215 SW HAMILTON ST	1500	SFR		62	59	55	59	65				
SW_20585	R669103590	203 SW HAMILTON ST	1500	SFR		62	59	56	59	65				
SW_10804	R354250050	132 SW HAMILTON ST	1071	SFR		70	67	72	65	70		1	7	Crossover
SW_509	R354250100	136 SW HAMILTON ST	1071	SFR		70	67	71	65	70		1	6	Crossover
SW_7568	R354250150	140 SW HAMILTON ST	1072	SFR		70	67	71	65	70		1	6	Crossover
SW_17522	R354250200	144 SW HAMILTON ST	1072	SFR		70	67	70	65	70	1		5	Crossover
SW_21892	R354250250	148 SW HAMILTON ST	1500	SFR		68	65	63	63	69	1		0	Crossover
SW_3161	R354250300	100 SW HAMILTON ST	1500	SFR		70	67	70	65	70	1		5	Crossover
SW_8398	R354250350	212-214 SW HAMILTON ST	1500	MFR	DUPLEX	68	65	67	63	69	2		4	Crossover
SW_6814	R669103230	218-220 SW HAMILTON ST	1501	SFR		68	65	65	63	69	1		2	Crossover
SW_103	R669103220	232 SW HAMILTON ST	1501	SFR		68	65	64	63	69	1		1	Crossover
SW_9626	R669104410	304 SW HAMILTON ST	1502	SFR		66	63	62	62	68	1		0	RSIP/Wall
SW_8038	R669104430	326-334 SW HAMILTON ST	1503	SFR		66	63	57	62	68				
SW_1671	R669104400	4529 SW HAMILTON TER	1502	SFR		70	67	65	65	70	1		0	RSIP/Wall
SW_21889	R669104470	340-346 SW HAMILTON CT	1503	MFR	DUPLEX	70	67	64	65	70				
SW_11548	R669104640	354 SW HAMILTON CT	1504	SFR		68	65	63	63	69	1		0	RSIP/Wall
SW_1200	R669104630	364 SW HAMILTON CT	1504	SFR		66	63	57	62	68				
SW_7796	R669104620	374 SW HAMILTON CT	1504	SFR		64	61	55	61	66				
SW_13864	R669104690	382 SW HAMILTON CT	1505	SFR		64	61	54	61	66				
SW_5364	R669104650	348 SW HAMILTON ST	1505	SFR		64	61	53	61	66				
SW_6450	R669104670	356 SW HAMILTON ST	1504	SFR		64	61	53	61	66				
SW_4565	R669104680	360 SW HAMILTON ST	1504	SFR		62	59	51	59	65				
SW_16831	R669104760	404 SW HAMILTON ST	1504	SFR	TREE ZONE	62	59	51	59	65				
SW_4729	R669104730	418 SW HAMILTON ST	1505	SFR	TREE ZONE	62	59	50	59	65				
SW_21278	R669104700	430 SW HAMILTON ST, UN A	1505	SFR	TREE ZONE	62	59	50	59	65				
SW_10170	R669105070	506 SW HAMILTON ST	1505	SFR	TREE ZONE	60	57	49	58	64				
SW_16230	R669105040	520 SW HAMILTON ST, UN A	1506	SFR	TREE ZONE	60	57	49	58	64				
SW_4497	R669105010	528 SW HAMILTON ST	1506	SFR	TREE ZONE	60	57	49	58	64				
SW_16329	R669105220	SWC/ HAMILTON & SW TERWILL	1520	PARK		56	53	46	60	66				
SW_16364	R669104250		1520	PARK		56	53	46	60	66				
SW_14335	R669104210	359 SW HAMILTON ST	1504	SFR		62	59	51	59	65				
SW_2439	R669104200	347 SW HAMILTON ST	1503	SFR		62	59	51	59	65				
SW_8863	R669104180	335 SW HAMILTON ST	1503	SFR		62	59	52	59	65				
SW_5179	R669104100	325 SW HAMILTON ST	1503	SFR		62	59	52	59	65				
SW_4456	R669104080	307 SW HAMILTON ST	1502	SFR		62	59	52	59	65				
SW_4072	R669104160	4423 SW HAMILTON TER	1501	SFR		62	59	52	59	65				
SW_13806	R669104130	4411 SW HAMILTON TER	1501	SFR		62	59	51	59	65				
SW_6447	R669104120	4401 SW HAMILTON TER	1501	SFR		62	59	51	59	65				
SW_16657	R669103510	4402 SW HAMILTON TER	1500	SFR		62	59	51	59	65				
SW_16658	R669103410	4334 SW HAMILTON TER, UN A	1500	SFR		62	59	51	59	65				
SW_22978	R669103390	201 SW BANCROFT CT	1071	SFR		62	59	51	59	65				
SW_8152	R669103380	163 SW BANCROFT CT	1071	SFR		62	59	51	59	65				
SW_2869	R669103370	123 SW BANCROFT CT	1071	SFR		62	59	51	59	65				
SW_17502	R669103360	4335 SW CONDOR AVE	1070	SFR		62	59	51	59	65				

Alternative **A1**

11/9/2017 ***Branched Alternative Schedule***

Moderate	Severe
353	8

ID and Adress			STA	Land	General Receiver Input			Project	FTA Criteria		Project Impacts		Above	Potential Mitigation
SW ID	Project Parcel	Address	NUM	Use	Description	Ldn	Leq	Noise	Mod	Sev	M-Imp	S-Imp	Moderate	
SW_19148	R669103350	4323 SW CONDOR AVE	1070	SFR		62	59	51	59	65				
SW_1302	R669103340	4311 SW CONDOR AVE	1069	SFR		62	59	48	59	65				
NOTE STA CHANGE														
Bancroft Street to Slavin Road - East of alignment														
SW_856	R177840010	4320 SW Corbett Ave	1061	MFR	CONDOMINIUMS (51 UNITS) - 1ST FLOOR	64	61	50	61	66				
SW_856	R177840010	4320 SW Corbett Ave	1061	MFR	CONDOMINIUMS (51 UNITS) - 2ND FLOO	64	61	51	61	66				
SW_856	R177840010	4320 SW Corbett Ave	1061	MFR	CONDOMINIUMS (51 UNITS) - 3RD FLOO	64	61	54	61	66				
SW_856	R177840010	4320 SW Corbett Ave	1061	MFR	CONDOMINIUMS (51 UNITS) - 1ST FLOOR	64	61	50	61	66				
SW_856	R177840010	4320 SW Corbett Ave	1061	MFR	CONDOMINIUMS (51 UNITS) - 2ND FLOO	64	61	50	61	66				
SW_856	R177840010	4320 SW Corbett Ave	1061	MFR	CONDOMINIUMS (51 UNITS) - 3RD FLOO	64	61	50	61	66				
SW_856	R177840010	4320 SW Corbett Ave	1061	MFR	CONDOMINIUMS (51 UNITS) - 1ST FLOOR	64	61	48	61	66				
SW_856	R177840010	4320 SW Corbett Ave	1061	MFR	CONDOMINIUMS (51 UNITS) - 2ND FLOO	64	61	48	61	66				
SW_856	R177840010	4320 SW Corbett Ave	1061	MFR	CONDOMINIUMS (51 UNITS) - 3RD FLOO	64	61	48	61	66				
SW_3924	R178050050	4412 SW CORBETT AVE, UN	1063	MFR	2ND STORY CONDOMINIUM - WEST BALC	64	61	48	61	66				
SW_4286	R178050100	4412 SW CORBETT AVE, UN	1063	MFR	2ND STORY CONDOMINIUM - WEST BALC	64	61	48	61	66				
SW_19765	R178050150	4412 SW CORBETT AVE	1063	MFR	2ND STORY CONDOMINIUM - EAST BALC	64	61	46	61	66				
SW_8300	R440910300	033 SW HAMILTON ST	1064	SFR		66	63	56	62	68				
SW_2684	R440910250	031 SW HAMILTON ST	1065	SFR		66	63	54	62	68				
SW_10726	R440910200	027 SW HAMILTON ST	1065	SFR		66	63	55	62	68				
SW_3054	R440910150	023 SW HAMILTON ST	1065	SFR		66	63	55	62	68				
SW_4120	R440910100	017 SW HAMILTON ST	1065	SFR		66	63	55	62	68				
SW_19794	R440910050	015 SW HAMILTON ST	1065	SFR		66	63	56	62	68				
SW_2591	R669101280	018 SW HAMILTON ST	1066	SFR		68	65	58	63	69				
SW_18071	R669101290	4517 SW WATER AVE	1066	SFR		66	63	52	62	68				
SW_1915	R669101300	4521 SW WATER AVE	1066	SFR		65	62	52	61	67				
SW_9794	R669101310	4531 SW WATER AVE	1066	SFR		64	61	50	61	66				
SW_5078	R649727280	4539 SW WATER AVE	1067	SFR		64	61	50	61	66				
SW_11534	R649727300	4543 SW WATER AVE	1067	SFR		62	59	48	59	65				
SW_6552	R669101240	4601 SW WATER AVE	1067	SFR		62	59	48	59	65				
SW_7453	R669101250	4609 SW WATER AVE	1067	SFR		62	59	47	59	65				
SW_21235	R669101260	4615 SW WATER AVE	1067	SFR		62	59	47	59	65				
SW_16373	R669101270	4619-4621 SW WATER AVE	1067	MFR	DUPLEX	62	59	47	59	65				
SW_14409	R669101190	4631 SW WATER AVE	1067	SFR		62	59	46	59	65				
SW_9314	R669101160	4643 SW WATER AVE	1067	SFR		62	59	46	59	65				
SW_6054	R669101180	4630 SW VIEW POINT TER	1067	SFR		62	59	47	59	65				
SW_16095	R669101210	4618 SW VIEW POINT TER	1067	SFR		62	59	49	59	65				
SW_7839	R669101336	4542 SW VIEW POINT TER	1067	SFR		64	61	52	61	66				
SW_16008	R669101340	4534 SW VIEW POINT TER	1067	SFR		64	61	52	61	66				
SW_91	R669101360	4520 SW VIEW POINT TER	1067	SFR		67	64	58	63	68				
SW_8693	R669101370	04 SW HAMILTON ST	1066	SFR		68	65	60	63	69				
SW_21523	R669102840	4641 SW VIEW POINT TER	1068	SFR		62	59	47	59	65				
SW_11962	R669102830	4629 SW VIEW POINT TER	1068	SFR		64	61	48	61	66				
SW_16837	R669102820	4619 SW VIEW POINT TER	1068	SFR		64	61	50	61	66				
SW_7276	R669102800	22-28 SW HAMILTON CT	1069	MFR	4 PLEX WITH COMMON BACKYARD	64	61	50	61	66				
SW_17530	R669102780	25-27 SW HAMILTON CT	1068	MFR	DUPLEX WITH WELL SHIELDED COMMON	64	61	51	61	66				
SW_11149	R669102760	4545 SW VIEW POINT TER	1068	SFR		64	61	52	61	66				
SW_15107	R669102730	4539 SW VIEW POINT TER	1068	SFR		66	63	53	62	68				
SW_15106	R669102700	26 SW CONDOR WAY	1069	CHURCH	CHURCH	67	64	60	66	71				
SW_15801	R649782930	4604 SW CONDOR AVE	1070	SFR		66	63	60	62	68				
SW_5498	R354150200	15 SW HAMILTON CT, UN 1	1070	MFR	HAMILTON COURT CONDOMINIUMS - W	64	61	58	61	66				
SW_9800	R354150150	15 SW HAMILTON CT, UN 2	1069	MFR	HAMILTON COURT CONDOMINIUMS - 2N	64	61	53	61	66				
SW_18185	R354150100	15 SW HAMILTON CT, UN 3	1069	MFR	HAMILTON COURT CONDOMINIUMS - 3R	64	61	53	61	66				
SW_8665	R354150050	15 SW HAMILTON CT, UN 4	1069	MFR	HAMILTON COURT CONDOMINIUMS - EA	64	61	53	61	66				
SW_17962	R669102900	4620-4630 SW CONDOR AVE	1070	MFR	APARTMENT BUILDING (6 UNITS) - NORT	64	61	57	61	66				
SW_17962	R669102900		1070	MFR	APARTMENT BUILDING (6 UNITS) - WEST	62	59	55	59	65				
SW_17962	R669102900		1070	MFR	APARTMENT BUILDING (6 UNITS) - EAST	62	59	52	59	65				
SW_860	R175850010		1070	MFR	CONDOMINIUMS (9 UNITS) WITH SOUTH	62	59	53	59	65				
SW_12304	R669103070	4619 SW CONDOR AVE	1072	SFR		64	61	60	61	66				
SW_14156	R669103100	4627 SW CONDOR AVE	1072	SFR		62	59	58	59	65				

Alternative **A1**

11/9/2017 ***Branched Alternative Schedule***

Moderate	Severe
353	8

ID and Adress			STA	Land	General Receiver Input			Project	FTA Criteria		Project Impacts		Above	Potential Mitigation
SW ID	Project Parcel	Address	NUM	Use	Description	Ldn	Leq	Noise	Mod	Sev	M-Imp	S-Imp	Moderate	
SW_19381	R175800050	4631 SW CONDOR AVE	1072	SFR	TOWNHOME WITH EAST FACING BALCOI	62	59	57	59	65				
SW_21954	R175800100	4635 SW CONDOR AVE	1072	SFR	TOWNHOME WITH EAST FACING BALCOI	62	59	54	59	65				
SW_12022	R175800150	4643 SW CONDOR AVE	1072	SFR	TOWNHOME WITH EAST FACING BALCOI	62	59	54	59	65				
SW_1015	R175800200	4647 SW CONDOR AVE	1072	SFR	TOWNHOME WITH EAST FACING BALCOI	62	59	52	59	65				
NOTE STA CHANGE														
South of Slavin Road - East of alignment														
SW_8848	R991151190	4702-4816 SW SLAVIN RD	1503	MFR	SLAVIN COURT - WEST FACING BACKYAR	62	59	53	59	65				
SW_8848	R991151190		1503	MFR	SLAVIN COURT - WEST FACING BACKYAR	62	59	52	59	65				
SW_8848	R991151190		1503	MFR	SLAVIN COURT - SOUTH FACING BACKYA	62	59	53	59	65				
SW_6906	R301200060	4702 SW 2ND CT	1500	SFR		62	59	51	59	65				
SW_22300	R301200090	4706 SW 2ND CT	1500	SFR		62	59	51	59	65				
SW_3925	R301200120	4710 SW 2ND CT	1500	SFR		62	59	50	59	65				
SW_3587	R301200150	4714 SW 2ND CT	1500	SFR		62	59	50	59	65				
SW_18496	R301200180	4718 SW 2ND CT	1500	SFR		62	59	50	59	65				
SW_11910	R301200210	4722 SW 2ND CT	1500	SFR		62	59	50	59	65				
SW_10285	R991150550	4820 SW BARBUR BLVD	1510	MFR	TOWN AND COUNTRY APARTMENTS - W	68	65	65	63	69	8		2	RSIP/Wall
SW_10285	R991150550		1510	MFR	TOWN AND COUNTRY APARTMENTS - W	68	65	65	63	69	8		2	RSIP/Wall
SW_10285	R991150550		1510	MFR	TOWN AND COUNTRY APARTMENTS - W	68	65	65	63	69	8		2	RSIP/Wall
SW_10285	R991150550		1511	MFR	TOWN AND COUNTRY APARTMENTS - SO	64	61	56	61	66				
SW_10285	R991150550		1511	MFR	TOWN AND COUNTRY APARTMENTS - SO	64	61	56	61	66				
SW_10285	R991150550		1511	MFR	TOWN AND COUNTRY APARTMENTS - SO	64	61	56	61	66				
SW_10285	R991150550		1508	MFR	TOWN AND COUNTRY APARTMENTS - M	64	61	55	61	66				
SW_10285	R991150550		1508	MFR	TOWN AND COUNTRY APARTMENTS - M	64	61	55	61	66				
SW_10285	R991150550		1510	MFR	TOWN AND COUNTRY APARTMENTS - EA	64	61	52	61	66				
SW_10285	R991150550		1510	MFR	TOWN AND COUNTRY APARTMENTS - EA	64	61	52	61	66				
SW_16950	R991150270	4950 SW BARBUR BLVD	1513	MFR	RASMUSSEN VILLAGE APARTMENTS - 1ST	68	65	65	63	69	40		2	RSIP/Wall
SW_16950	R991150270		1513	MFR	RASMUSSEN VILLAGE APARTMENTS - 1ST	68	65	65	63	69	40		2	RSIP/Wall
SW_16950	R991150270		1513	MFR	RASMUSSEN VILLAGE APARTMENTS - 2N	64	61	54	61	66				
SW_16950	R991150270		1513	MFR	RASMUSSEN VILLAGE APARTMENTS - 2N	64	61	54	61	66				
SW_16950	R991150270		1513	MFR	RASMUSSEN VILLAGE APARTMENTS - 2N	64	61	54	61	66				
SW_16950	R991150270		1513	MFR	RASMUSSEN VILLAGE APARTMENTS - 3R	62	59	51	59	65				
SW_16950	R991150270		1513	MFR	RASMUSSEN VILLAGE APARTMENTS - 3R	62	59	51	59	65				
SW_16950	R991150270		1513	MFR	RASMUSSEN VILLAGE APARTMENTS - 3R	62	59	51	59	65				
SW_5424	R991150620	5055 SW SLAVIN RD	1516	SFR	M-11	62	59	57	59	65				
SW_7278	R991150290	5010-5024 SW SLAVIN RD	1518	MFR	GREENBRIER VILLAGE WITH COMMON A	62	59	55	59	65				
SW_7278	R991150290		1519	MFR	GREENBRIER VILLAGE WITH COMMON A	62	59	56	59	65				
SW_7278	R991150290		1520	MFR	GREENBRIER VILLAGE WITH COMMON A	62	59	57	59	65				
SW_7278	R991150290		1521	MFR	GREENBRIER VILLAGE WITH COMMON A	62	59	58	59	65				
SW_7278	R991150290		1522	MFR	GREENBRIER VILLAGE WITH COMMON A	62	59	58	59	65				
SW_7278	R991150290		1520	MFR	GREENBRIER VILLAGE WITH COMMON A	62	59	57	59	65				
SW_7278	R991150290		1519	MFR	GREENBRIER VILLAGE WITH COMMON A	62	59	55	59	65				
SW_7278	R991150290		1518	MFR	GREENBRIER VILLAGE WITH COMMON A	62	59	55	59	65				
SW_7278	R991150290		1517	MFR	GREENBRIER VILLAGE WITH COMMON A	62	59	54	59	65				
SW Capitol HWY at Barbour Blvd. - West of alignment														
SW_15663	R991160540	5800 SW TERWILLIGER BLVD	1536	SFR		62	59	51	59	65				
SW_14574	R119105550	5850 SW TERWILLIGER BLVD	1538	SFR		62	59	48	59	65				
SW_976	R119105570	5870 SW TERWILLIGER BLVD	1539	SFR		62	59	46	59	65				
SW_22200	R119105640	5940 SW TERWILLIGER BLVD	1540	SFR		62	59	45	59	65				
SW_7913	R300600390	5905 SW RALSTON DR	1539	SFR		62	59	50	59	65				
SW_1337	R300600330	5921 SW RALSTON DR	1540	SFR		62	59	49	59	65				
SW_20265	R300600250	5933 SW RALSTON DR	1540	SFR		62	59	49	59	65				
SW_1026	R300600010	5930 SW RALSTON DR	1541	SFR		63	60	56	60	66				
SW_6790	R300600070	5920 SW RALSTON DR	1540	SFR		64	61	52	61	66				
SW_16212	R300600130	5900 SW RALSTON DR	1539	SFR		64	61	52	61	66				
SW_1964	R300600190	5858 SW RALSTON DR	1538	SFR		64	61	52	61	66				
SW_17228	R300600220	5844 SW RALSTON DR	1538	SFR		64	61	52	61	66				
SW_17658	R649631990	5862 SW RALSTON DR	1538	SFR		64	61	58	61	66				
SW_3069	R649821090	5870 SW RALSTON DR	1540	SFR		64	61	58	61	66				
SW_13234	R780207870	5910 SW RALSTON DR	1540	SFR		68	65	64	63	69	1		1	RSIP/Wall

Alternative **A1**

11/9/2017 ***Branched Alternative Schedule***

Moderate	Severe
353	8

ID and Adress			STA	Land	General Receiver Input			Project	FTA Criteria		Project Impacts		Above	Potential Mitigation
SW ID	Project Parcel	Address	NUM	Use	Description	Ldn	Leq	Noise	Mod	Sev	M-Imp	S-Imp	Moderate	
SW_10322	R649631970	5880 SW RALSTON DR	1539	SFR		68	65	66	63	69	1		3	Crossover
South of SW Capitol HWY at Barbour Blvd. - West of alignment														
SW_16377	R646300670	SW BARBUR BLVD	1545	PARK	George Himes City Park	68	65	64	66	72				
SW_20981	R646301760	6235 SW PARKHILL DR	1547	SFR		66	63	61	62	68				
SW_11787	R646301780	6405 SW PARKHILL WAY	1548	SFR		64	61	53	61	66				
SW_14463	R646301830	6415 SW PARKHILL WAY	1548	SFR		64	61	53	61	66				
SW_14136	R646301690	6400 SW PARKHILL WAY	1548	SFR		70	67	60	65	70				
SW_668	R646300730	6402 SW PARKHILL DR	1550	SFR		70	67	62	65	70				
SW_4746	R646301630	6404 SW PARKHILL WAY	1549	SFR		66	63	52	62	68				
SW_3027	R646301610	6420 SW PARKHILL WAY	1550	SFR		70	67	52	65	70				
SW_22306	R646301570	6430 SW PARKHILL WAY	1550	SFR		68	65	56	63	69				
SW_1819	R646301530	6440 SW PARKHILL WAY	1551	SFR		66	63	50	62	68				
SW_1636	R646301550	6441 SW PARKHILL DR	1551	SFR		68	65	51	63	69				
SW_2448	R646301590	6435 SW PARKHILL DR	1550	SFR		68	65	53	63	69				
SW_11986	R646300820	6438 SW PARKHILL DR	1551	SFR		70	67	58	65	70				
SW_4538	R646300900	6442 SW PARKHILL DR	1552	SFR		70	67	54	65	70				
SW_9162	R646300990	6446 SW PARKHILL DR	1553	SFR		68	65	51	63	69				
SW_9650	R646301060	6454 SW PARKHILL DR	1553	SFR		66	63	49	62	68				
SW_8177	R646301090	6464 SW PARKHILL DR	1553	SFR		64	61	47	61	66				
SW_22611	R646300920	6660 SW PARKHILL DR	1554	SFR		70	67	58	65	70				
SW_20280	R646301070	6644 SW PARKHILL DR	1554	SFR		68	65	51	63	69				
SW_13115	R646301320	6645 SW PARKHILL DR	1555	SFR		70	67	62	65	70				
SW_4405	R646301330	6633 SW PARKHILL DR	1555	SFR		68	65	56	63	69				
SW_12275	R646301310	6625 SW PARKHILL DR	1556	SFR		66	63	56	62	68				
SW_17735	R646301290	6611 SW PARKHILL DR	1556	SFR		66	63	55	62	68				
SW_14196	R646301280	6601 SW PARKHILL DR	1557	SFR		64	61	56	61	66				
SW_19643	R646301270	6585 SW PARKHILL DR	1557	SFR		62	59	55	59	65				
SW_1777	R646301250	6565 SW PARKHILL DR	1557	SFR		62	59	54	59	65				
SW_9805	R646301240	6555 SW PARKHILL DR	1557	SFR		62	59	54	59	65				
SW_20917	R646301110	6612 SW PARKHILL DR	1555	SFR		64	61	53	61	66				
SW_17145	R646301130	6586 SW PARKHILL DR	1555	SFR		62	59	52	59	65				
SW_17144	R646301180	6586 W/ SW PARKHILL DR	1555	SFR	PART OF SW_17145	62	59	52	59	65				
SW_16622	R646301190	6550 SW PARKHILL DR	1555	SFR		62	59	51	59	65				
SW_743	R646301220	6536 SW PARKHILL DR	1554	SFR		62	59	46	59	65				
SW_17624	R646301200	6530 SW PARKHILL DR	1554	SFR		62	59	47	59	65				
SW_393	R646301160	6520 SW PARKHILL DR	1554	SFR		62	59	47	59	65				
SW_19830	R646301140	6510 SW PARKHILL DR	1554	SFR		62	59	48	59	65				
SW_21524	R646301470	6487 SW PARKHILL WAY	1554	SFR		62	59	47	59	65				
SW_19230	R646301450	6477 SW PARKHILL WAY	1553	SFR		62	59	44	59	65				
SW_12848	R646301490	6460 SW PARKHILL WAY	1552	SFR		62	59	45	59	65				
SW_19524	R646301510	6450 SW PARKHILL WAY	1552	SFR		64	61	46	61	66				
SW_16161	R646301960	6475 SW PARKHILL WAY	1551	SFR		62	59	47	59	65				
SW_3929	R646301940	6465 SW PARKHILL WAY	1551	SFR		62	59	47	59	65				
SW_10876	R646301920	6455 SW PARKHILL WAY	1551	SFR		62	59	48	59	65				
SW_15821	R646301900	6445 SW PARKHILL WAY	1550	SFR		62	59	49	59	65				
SW_4340	R646301880	6435 SW PARKHILL WAY	1550	SFR		64	61	50	61	66				
SW_17401	R646301860	6421 SW PARKHILL WAY	1549	SFR		64	61	51	61	66				
SW Carolina to SW California Streets - East of Alignment and I-5														
SW_3350	R780204990	6338 SW VIEW POINT TER	1550	SFR	SELECTED SFRs IN THIS AREA THAT ARE C	68	65	50	63	69				
SW_7047	R780205440	6534 SW VIEW POINT TER	1555	SFR	SELECTED SFRs IN THIS AREA THAT ARE C	68	65	52	63	69				
SW_22789	R780206090	0100 SW VERMONT ST	1558	SFR	SELECTED SFRs IN THIS AREA THAT ARE C	68	65	56	63	69				
Florida Street to Terwilliger Blvd. - West of alignment														
SW_8819	R780207460	227 SW FLORIDA ST	1559	SFR		61	59	54	59	65				
SW_19625	R780207450	219 SW FLORIDA ST	1559	SFR		61	59	54	59	65				
SW_9102	R780207440	211 SW FLORIDA ST	1559	SFR		63	59	60	60	66	1		0	RSIP/Wall
SW_22775	R649815420	6736 SW 2ND AVE	1560	SFR		63	59	62	60	66	1		2	RSIP/Wall
SW_10651	R649815410	6822 SW 2ND AVE	1560	SFR		63	59	62	60	66	1		2	RSIP/Wall
SW_1081	R780207050	6834 SW 2ND AVE	1561	SFR		63	59	62	60	66	1		2	RSIP/Wall
SW_1308	R780207030	6902 SW 2ND AVE	1562	SFR		63	59	62	60	66	1		2	RSIP/Wall

Alternative **A1**

11/9/2017 ***Branched Alternative Schedule***

Moderate	Severe
353	8

ID and Adress			STA	Land	General Receiver Input			Project	FTA Criteria		Project Impacts		Above	Potential Mitigation
SW ID	Project Parcel	Address	NUM	Use	Description	Ldn	Leq	Noise	Mod	Sev	M-Imp	S-Imp	Moderate	
END OF Segment A														

Alternative **A2LA**

11/9/2017 ***Branched Alternative Schedule***

Moderate	Severe
188	4

ID and Adress			STA	Land	General Receiver Input			Project	FTA Criteria		Project Impacts		Above	Potential Mitigation
SW ID	Project Parcel	Address	NUM	Use	Description	Ldn	Leq	Noise	Mod	Sev	M-Imp	S-Imp	Moderate	
North of I-405 - East of Barbur Boulevard and West of Naito Parkway														
SW 15579	R649777170	301 SW LINCOLN ST	1000	MFR		62	60	49	59	65				
SW 21354	R649777180	245 SW LINCOLN ST	1000	MFR		62	60	49	59	65				
SW_14967	R777501150	310 SW LINCOLN ST	1005	HOTEL	UNIVERSITY HOTEL = M-1	62	60	57	59	65				
SW 16274	R777501000		1005	PARK	PORTLAND CENTER PARK	62	60	48	63	69				
SW 16273	R777501170		1005	PARK	PORTLAND CENTER PARK	62	60	48	63	69				
SW_488	R023000006		1006	MFR	AMERICAN PLAZA TOWERS CONDOMINIUMS	62	60	59	59	65	12		0	RSIP/Wall
North of I-405 - East of Naito Parkway														
SW_20243	R140908620	2223 SW WATER AVE	1004	PARK	SUMMER CAMP FOR CHILDREN	68	66	53	67	73				
SW_20311	R140908640	025 E/ SW SHERMAN ST	1004	MFR	APARTMENT BUILDING	68	66	52	63	69				
I-405 to SW Hooker Street - East of SW 2nd Avenue and West of Naito Parkway														
SW_9895	R140905470	2728-2730 SW 1ST AVE	1018	MFR		68	66	64	63	69	2		1	RSIP/Wall
SW_249	R140905460	2732 SW 1ST AVE	1018	SFR		66	64	59	62	68				
SW_4793	R140905450	2740 SW 1ST AVE	1019	SFR		66	64	58	62	68				
SW_510	R140905560	26 SW MEADE ST	1020	SFR		68	66	66	63	69	1		3	RSIP/Wall
SW_20862	R140905550	2806 SW 1ST AVE	1020	SFR		66	64	59	62	68				
SW_20861	R140905540	2824-2826 SW 1ST AVE	1021	MFR		68	66	66	63	69	2		3	RSIP/Wall
SW_10642	R463840050	35 SW HOOKER ST	1021	SFR		66	64	57	62	68				
SW_929	R463840100	31 SW HOOKER ST	1021	SFR		66	64	59	62	68				
SW_10002	R463840150	29 SW HOOKER ST	1021	SFR		67	65	65	63	68	1		2	RSIP/Wall
SW_11145	R463840200	25 SW HOOKER ST	1021	SFR		68	66	66	63	69	1		3	RSIP/Wall
SW_9619	R140905836	107 SW HOOKER ST	1021	SFR		64	62	55	61	66				
SW_1480	R140905830	111 SW HOOKER ST	1021	SFR		64	62	53	61	66				
SW_15870	R140905826	115 SW HOOKER ST	1021	SFR		64	62	53	61	66				
SW_6743	R140905810	2815 SW 1ST AVE	1020	SFR		64	62	55	61	66				
SW_7866	R140905790	2807 SW 1ST AVE	1020	SFR		64	62	55	61	66				
SW_6295	R140905780	2803 SW 1ST AVE	1020	SFR		64	62	55	61	66				
SW_330	R140905770	116 SW MEADE ST	1020	SFR		64	62	53	61	66				
SW_15758	R140905960	2737 SW 1ST AVE	1019	SFR		66	64	56	62	68				
SW_19409	R140905950	2721-2725 SW 1ST AVE	1019	MFR		64	62	56	61	66				
SW_96	R140905910	110 SW ARTHUR ST	1017	SFR	NEW CONSTRUCTION GOING ON	64	62	55	61	66				
SW_22433	R140906010	2724-2726 SW 2ND AVE	1019	MFR	DUPLEX	60	58	52	58	64				
SW_14771	R430100050	2734 SW 2ND AVE	1019	SFR		60	58	51	58	64				
SW_19414	R430100150	2738 SW 2ND AVE	1019	SFR		60	58	51	58	64				
SW_17029	R430100200	2740 SW 2ND AVE	1019	SFR		60	58	51	58	64				
SW_21636	R430100100	2736 SW 2ND AVE	1019	SFR		60	58	51	58	64				
SW_21047	R140905990	123 SW MEADE ST	1019	SFR		60	58	51	58	64				
SW_21289	R140905900	124 SW MEADE ST	1020	SFR		60	58	53	58	64				
SW_20014	R140905880	136 SW MEADE ST	1020	MFR		60	58	52	58	64				
SW_5923	R140905860	2822 SW 2ND AVE	1020	SFR		60	58	52	58	64				
SW_21381	R140905870	2826 SW 2ND AVE	1021	SFR		60	58	52	58	64				
SW_21202	R140905840	131 SW HOOKER ST	1021	SFR		60	58	52	58	64				
I-405 to SW Hooker Street - East of Naito Parkway														
SW_19234	R140905160	2601 SW WATER AVE	1015	MFR	MFR PLANNED FOR THIS SITE AND SW_19235 AND SV	67	65	57	63	68				
SW_19233	R140905150	2611 W/ SW WATER AVE	1015	SFR		67	65	57	63	68				
SW_19232	R140905180	2611 W/ SW WATER AVE	1015	MFR		67	65	57	63	68				
SW_7177	R140905170	2617 SW WATER AVE	1015	SFR		67	65	57	63	68				
SW_105	R140905190	2623 SW WATER AVE	1016	SFR		67	65	58	63	68				
SW_16561	R140905230	013 SW ARTHUR ST	1016	SFR		69	67	66	64	70	1		2	RSIP/Wall
SW_3580	R140905220	019 SW ARTHUR ST	1016	SFR		69	67	60	64	70				
SW_19545	R140905200	027 SW ARTHUR ST	1016	SFR		69	67	59	64	70				
SW_23090	R140905210	2637 SW WATER AVE	1016	SFR		67	64	58	63	68				
SW_21731	R881900010		1015	MFR	WATER AVENUE LOFTS - 5 CONDOMINIUM UNITS	66	64	54	62	68				
SW_3112	R140904270	2624 SW WATER AVE	1016	SFR		66	64	55	62	68				
SW_9618	R140904230	0103 SW ARTHUR ST	1016	SFR		66	64	55	62	68				
SW_7452	R140904250	0107 SW ARTHUR ST	1016	SFR		66	64	54	62	68				
SW_6141	R140904260	0115 SW ARTHUR ST	1016	MFR		66	64	54	62	68				
SW_4435	R140904240	0117 SW ARTHUR ST	1016	SFR		66	64	54	62	68				
SW_12197	R140904420	0103 SW MEADE ST	1017	MFR	NEWLY CONSTRUCTED	66	64	54	62	68				
SW_14297	R140905050	2828 SW NAITO PKWY	1018	SCHOOL	NATIONAL UNIVERSITY OF NATURAL MEDICINE	68	66	65	67	73				
SW_4872	R140904950	022 SW MEADE ST	1020	SFR		66	64	59	62	68				
SW_3221	R140904960	030 SW MEADE ST	1020	SFR		64	62	57	61	66				
SW_3222	R140904970	2809 SW WATER AVE	1020	SFR		64	62	56	61	66				

Alternative **A2LA**

11/9/2017 ***Branched Alternative Schedule***

Moderate	Severe
188	4

ID and Adress			STA	Land	General Receiver Input			Project	FTA Criteria		Project Impacts		Above	Potential Mitigation
SW ID	Project Parcel	Address	NUM	Use	Description	Ldn	Leq	Noise	Mod	Sev	M-Imp	S-Imp	Moderate	
SW_19488	R140904980	2819 SW WATER AVE	1020	SFR		64	62	56	61	66				
SW Hooker to SW Woods Street - East of Barbur Boulevard														
SW_21482	R140905750	2906 SW 2ND AVE	1023	SFR		62	60	52	59	65				
SW_7041	R140905760	130 SW HOOKER ST	1023	SFR		62	60	53	59	65				
SW_5652	R140905730	2922 SW 2ND AVE	1024	SFR		62	60	53	59	65				
SW_6634	R140905720	2930 SW 2ND AVE	1024	SFR		62	60	52	59	65				
SW_9174	R140905710	2938 SW 2ND AVE	1024	SFR		62	60	53	59	65				
SW_22014	R140907740	3030 SW 2ND AVE	1026	SCHOOL	WALDORF SCHOOL	62	60	50	63	69				
SW_8733	R140907850	119 SW WOODS ST	1026	SFR		62	60	53	59	65				
SW_20263	R140907840	3033 SW 1ST AVE	1026	SFR		62	60	54	59	65				
SW_18412	R140907830	3037 SW 1ST AVE	1026	SFR		62	60	54	59	65				
SW_20336	R140907810	118 SW PORTER ST	1026	SFR		62	60	54	59	65				
SW_5076	R140905766	126 SW HOOKER ST	1023	SFR		62	60	53	59	65				
SW_21152	R140905660	3004 SW 1ST AVE	1025	SFR		64	62	58	61	66				
SW_11257	R140905650	26 SW PORTER ST	1025	SFR		66	64	60	62	68				
SW Hooker to SW Woods Street - East of Naito Parkway														
SW_14290	R140904550	049 SW PORTER ST	1023	SCHOOL	NATIONAL UNIVERSITY OF NATURAL MEDICINE	68	66	58	67	73				
SW_11875	R140904940	018 SW PORTER ST	1025	SFR		68	66	59	63	69				
SW_2576	R140904830	022-024 SW PORTER ST	1025	MFR	DUPLEX	66	64	58	62	68				
SW_2575	R140904820	030-032 SW PORTER ST	1025	MFR	DUPLEX	66	64	56	62	68				
SW_7139	R140904810	036-038 SW PORTER ST	1025	MFR	ROSS ISLAND APARTMENTS	66	64	55	62	68				
SW_2581	R140904840	028 SW PORTER ST	1026	SFR		66	64	58	62	68				
SW_1783	R140904850	3017 SW WATER AVE	1026	SFR		66	64	55	62	68				
SW_14304	R140904860	3029 SW WATER AVE	1026	SFR		66	64	55	62	68				
SW_14289	R140904770	0110 SW PORTER ST	1026	SCHOOL	NATIONAL UNIVERSITY OF NATURAL MEDICINE	66	64	50	66	71				
SW_14300	R140904760	SW WATER AVE	1027	SCHOOL	NATIONAL UNIVERSITY OF NATURAL MEDICINE GARD	66	64	48	66	71				
SW_14299	R140904750	3040 SW WATER AVE	1027	SCHOOL	NATIONAL UNIVERSITY OF NATURAL MEDICINE GARD	66	64	48	66	71				
SW_14298	R140904710	3025 SW CORBETT AVE	1027	SCHOOL	NATIONAL UNIVERSITY OF NATURAL MEDICINE	66	64	48	66	71				
SW Woods to SW Gibbs Street - East of Barbur Boulevard														
SW_19707	R140910370	142 SW WOODS ST	1027	SFR		61	58	51	59	65				
SW_6285	R140910360	3122 SW 2ND AVE	1027	SFR		61	58	51	59	65				
SW_14888	R140910350	3124 SW 2ND AVE	1028	SFR		61	58	48	59	65				
SW_22992	R140910340	3132 SW 2ND AVE	1028	SFR		61	58	48	59	65				
SW_7045	R140910330	3138 SW 2ND AVE	1029	SFR		61	58	49	59	65				
SW_11024	R463870010	3214-3246 SW 2ND AVE	1031	MFR	LAIR HILL CROSSINGS CONDOMINIUMS (12 UNITS) - E	63	60	47	60	66				
SW_11021	R140910640	105 SW GIBBS ST	1032	MFR	LAIR HILL COMMONS (7 UNITS) - 2ND FLOOR SOUTH	64	61	52	61	66				
SW_11021	R140910640		1032	MFR	LAIR HILL COMMONS (7 UNITS) - 2ND FLOOR EAST FA	63	60	49	60	66				
SW_16020	R140910700	19 SW GIBBS ST	1032	SFR	SFR??	66	60	55	62	68				
SW_14033	R140910630	3225 SW 1ST AVE	1031	SFR		63	60	48	60	66				
SW_7641	R140910620	3215 SW 1ST AVE	1031	SFR		63	60	48	60	66				
SW_11023	R140910610	3207 SW 1ST AVE	1030	COM	OLD WAREHOUSE BEING CONVERTED TO ????	63	60	50	63	69				
SW_12800	R140910320	127 SW GROVER ST	1029	SFR		63	60	48	60	66				
SW_557	R140910300	3125 SW 1ST AVE	1029	SFR		63	60	50	60	66				
SW_9133	R140910290	3115 SW 1ST AVE	1028	SFR		63	60	48	60	66				
SW_11037	R463860010	3101 SW 1ST AVE	1028	MFR	3 CONDOMINIUM UNITS - COMMON BACKYARD	63	60	47	60	66				
SW_17884	R140910280	124 SW WOODS ST	1028	SFR		63	60	47	60	66				
SW_1697	R649729400	130 SW WOODS ST	1028	SFR		63	60	47	60	66				
SW_3322	R649751280	136-138 SW WOODS ST	1028	MFR	DUPLEX	63	60	48	60	66				
SW_20478	R649751270	138 SW WOODS ST	1028	SFR		63	60	48	60	66				
SW Woods to SW Gibbs Street - East of Naito Parkway														
SW_11439	R140910770	3213-3215 SW WATER AVE	1031	MFR	DUPLEX	71	69	56	66	71				
SW_7153	R140910780	3223 SW WATER AVE	1031	SFR		69	67	55	64	70				
SW_7157	R140910790	025 SW GIBBS ST	1032	SFR		69	67	59	64	70				
SW_18090	R140910800	031 SW GIBBS ST	1032	SFR		69	67	56	64	70				
SW_17674	R140910810	039 SW GIBBS ST	1032	SFR		69	67	54	64	70				
SW_16918	R140910870	0103 SW GIBBS ST	1032	SFR		66	64	50	62	68				
SW_20584	R140910880	0115 SW GIBBS ST	1032	SFR		66	64	49	62	68				
SW_21909	R140910890	3228 SW WATER AVE	1032	SFR		66	64	50	62	68				
SW_21910	R140910900	3222 SW WATER AVE	1031	SFR		66	64	50	62	68				
SW_18520	R140910940	3218 SW WATER AVE	1031	SFR		66	64	50	62	68				
SW_13829		0104 SW GROVER ST	1031	SFR		66	64	50	62	68				
SW_18390	R140910920	0110 SW GROVER ST	1031	SFR		66	64	49	62	68				
SW_1682	R140910910	0116 SW GROVER ST	1031	SFR		66	64	48	62	68				

Alternative **A2LA**

11/9/2017 ***Branched Alternative Schedule***

Moderate	Severe
188	4

ID and Adress			STA	Land	General Receiver Input			Project	FTA Criteria		Project Impacts		Above	Potential Mitigation
SW ID	Project Parcel	Address	NUM	Use	Description	Ldn	Leq	Noise	Mod	Sev	M-Imp	S-Imp	Moderate	
SW_12348	R140910830	3205 SW CORBETT AVE	1031	SFR		66	64	47	62	68				
SW_9623	R140910840	3213 SW CORBETT AVE	1031	SFR		66	64	46	62	68				
SW_9624	R140910850	3215 SW CORBETT AVE	1031	SFR	PART OF SW_9624	66	64	46	62	68				
SW_18460	R178000100	3223 SW CORBETT AVE, UN 1	1032	SFR		66	64	46	62	68				
SW_6979	R178000200	3225 SW CORBETT AVE, UN 1	1032	SFR		66	64	46	62	68				
SW_2436	R178000150	3223 SW CORBETT AVE, UN 2	1032	SFR		66	64	46	62	68				
SW_11195	R178000250	3225 SW CORBETT AVE, UN 2	1032	SFR		66	64	46	62	68				
SW_19176	R140910860	3239 SW CORBETT AVE	1032	SFR		66	64	46	62	68				
SW Gibbs Street to Condor Avenue/Lane Street - West of alignment														
SW_851	R868620010	NO ADDRESS GIVEN	1036	MFR	VISTA VIEW CONDOMINIUMS (12 UNITS) - 2ND FLOO	66	64	50	62	68				
SW_851	R868620010		1036	MFR	VISTA VIEW CONDOMINIUMS (12 UNITS) - 3RD FLOO	66	64	50	62	68				
SW_850	R463820010	NO ADDRESS GIVEN	1037	MFR	LAIR HILL HEIGHTS CONDOMINIUMS (44 UNITS) - 1ST	68	66	51	63	69				
SW_850	R463820010		1037	MFR	LAIR HILL HEIGHTS CONDOMINIUMS (44 UNITS) - 2ND	68	66	51	63	69				
SW_854	R001900020	NO ADDRESS GIVEN	1039	MFR	ABITARE CONDOMINIUMS - 7 NORTHERNMOST UNIT	66	64	51	62	68				
SW_854	R001900020	NO ADDRESS GIVEN	1040	MFR	ABITARE CONDOMINIUMS - 16 MIDDLE, 2ND ROW UI	66	64	51	62	68				
SW_854	R001900020	NO ADDRESS GIVEN	1040	MFR	ABITARE CONDOMINIUMS - 21 MIDDLE, 3RD ROW UI	65	63	51	61	67				
SW_854	R001900020	NO ADDRESS GIVEN	1044	MFR	ABITARE CONDOMINIUMS - 9 SOUTHERNMOST FRON	65	63	49	61	67				
SW_854	R001900020	NO ADDRESS GIVEN	1044	MFR	ABITARE CONDOMINIUMS - 4 SOUTHERNMOST 2ND I	64	62	49	61	66				
SW_18317	R140914060	3605 SW CONDOR AVE	1041	SFR		68	66	52	63	69				
SW_21131	R140914070	3611 SW CONDOR AVE	1041	SFR		68	66	52	63	69				
SW_9114	R140914080	3625 SW CONDOR AVE	1042	SFR		67	65	52	63	68				
SW_11179	R140914100	3635 SW CONDOR AVE	1043	SFR		67	65	52	63	68				
SW_6931	R175900350	3724 SW CONDOR LN	1045	SFR		62	60	48	59	65				
SW_13035	R175900300	3728 SW CONDOR LN	1045	SFR		62	60	48	59	65				
SW_13868	R175900250	3732 SW CONDOR LN	1045	SFR		62	60	48	59	65				
SW_10326	R175900200	3736 SW CONDOR LN	1045	SFR		62	60	48	59	65				
SW_21360	R175900150	3740 SW CONDOR LN	1045	SFR		62	60	47	59	65				
SW_10363	R175900100	3804 SW CONDOR LN	1045	SFR		62	60	47	59	65				
SW_13044	R991100580	3845 SW CONDOR AVE	1046	SFR		60	58	46	58	64				
SW_5380	R991100270	3855 SW CONDOR AVE	1045	SFR		60	58	46	58	64				
SW_11159	R175900400	3727 SW CONDOR LN	1045	SFR		60	58	47	58	64				
SW Gibbs Street to SW Gaines Street - East of Barbur Boulevard														
SW_12188	R463830050	122 SW GIBBS ST, UN A-1	1033	MFR	LAIR HILL HOUSE CONDOMINIUMS (SW_11038 = 9 U	67	65	48	63	68				
SW_19306	R463830100	128 SW GIBBS ST, UN A-2	1033	MFR	LAIR HILL HOUSE CONDOMINIUMS (SW_11038 = 9 U	67	65	48	63	68				
SW_1514	R463830150	3328 SW BARBUR BLVD, UN 1	1033	MFR	LAIR HILL HOUSE CONDOMINIUMS (SW_11038 = 9 U	68	66	48	63	69				
SW_7665	R463830200	3328 SW BARBUR BLVD, UN 2	1033	MFR	LAIR HILL HOUSE CONDOMINIUMS (SW_11038 = 9 U	68	66	48	63	69				
SW_19284	R463830250	3328 SW BARBUR BLVD, UN 3	1033	MFR	LAIR HILL HOUSE CONDOMINIUMS (SW_11038 = 9 U	70	68	48	65	70				
SW_11298	R463830300	3328 SW BARBUR BLVD, UN 4	1033	MFR	LAIR HILL HOUSE CONDOMINIUMS (SW_11038 = 9 U	68	66	48	63	69				
SW_4575	R463830350	3328 SW BARBUR BLVD, UN 5	1033	MFR	LAIR HILL HOUSE CONDOMINIUMS (SW_11038 = 9 U	68	66	48	63	69				
SW_15996	R463830400	3328 SW BARBUR BLVD, UN 6	1033	MFR	LAIR HILL HOUSE CONDOMINIUMS (SW_11038 = 9 U	69	67	48	64	70				
SW_11039	R463830450	125 SW WHITAKER ST	1034	MFR	LAIR HILL HOUSE CONDOMINIUMS (SW_11038 = 9 U	69	67	51	64	70				
SW_3750	R140912170	118 SW GIBBS ST	1033	SFR		66	64	50	62	68				
SW_22753	R140912180	3303 SW 1ST AVE, UN A	1033	SFR		66	64	51	62	68				
SW_10223	R140912190	3307 SW 1ST AVE	1033	SFR		65	63	51	61	67				
SW_10541	R140912200	3311 SW 1ST AVE	1034	SFR		66	64	53	62	68				
SW_16686	R140912210	3319 SW 1ST AVE	1034	SFR		66	64	53	62	68				
SW_20433	R140912220	3323 SW 1ST AVE	1034	SFR		66	64	53	62	68				
SW_2773	R649882620	117 SW WHITAKER ST	1034	SFR		66	64	53	62	68				
SW_21705	R649882610	3333 SW 1ST AVE	1034	SFR		66	64	58	62	68				
SW_18938	R140912370	3401-3417 SW 1ST AVE	1036	MFR	APARTMENT BUILDINGS (6 UNITS) - 120 WHITAKER FI	68	66	59	63	69				
SW_18938	R140912370		1036	MFR	APARTMENT BUILDINGS (6 UNITS) - 2ND FLOOR WES	68	66	60	63	69				
SW_18938	R140912370		1036	MFR	APARTMENT BUILDINGS (6 UNITS) - GROUND FLOOR	66	64	54	62	68				
SW_18938	R140912370		1036	MFR	APARTMENT BUILDINGS (6 UNITS) - 2ND FLOOR EAST	66	64	54	62	68				
SW_3209	R140912380	3419 SW 1ST AVE	1036	SFR		68	66	54	63	69				
SW_11574	R140912400	3425 SW 1ST AVE	1037	SFR		68	66	54	63	69				
SW_10519	R140912410	105 SW CURRY ST	1037	SFR		68	66	54	63	69				
SW_14368	R140913980	3504 SW 1ST AVE	1038	SFR		65	63	57	61	67				
SW_13471	R140913970	3510 SW 1ST AVE	1038	SFR		66	64	57	62	68				
SW_8165	R140913960	3516 SW 1ST AVE	1039	SFR		66	64	58	62	68				
SW_19580	R140913940	3522-3524 SW 1ST AVE	1039	MFR	DUPLEX	67	65	59	63	68				
SW_14216	R140913920	3538 SW BARBUR BLVD	1040	SFR		68	66	59	63	69				
SW_13830	R140913930	23 SW PENNOYER ST	1040	SFR		68	66	61	63	69				
SW_22236	R140913910	19 SW PENNOYER ST, UN A	1040	SFR		68	66	62	63	69				

Alternative **A2LA**

11/9/2017 ***Branched Alternative Schedule***

Moderate	Severe
188	4

ID and Adress			STA	Land	General Receiver Input			Project	FTA Criteria		Project Impacts		Above	Potential Mitigation
SW ID	Project Parcel	Address	NUM	Use	Description	Ldn	Leq	Noise	Mod	Sev	M-Imp	S-Imp	Moderate	
SW_9787	R140913900	11 SW PENNOYER ST, UN A	1040	SFR		68	66	70	63	69		1	7	Crossover
SW_16350	R140913880	20 SW CURRY ST	1038	PARK	COMMUNITY GARDENS	68	66	61	67	73				
SW_6759	R140913950	26 SW CURRY ST	1038	SFR		68	66	58	63	69				
SW_6543	R140912500	3436 SW 1ST AVE	1037	SFR		68	66	57	63	69				
SW_21732	R140912510	3430 SW 1ST AVE	1037	SFR		68	66	57	63	69				
SW_7789	R140912530	3422 SW 1ST AVE	1037	SFR		68	66	57	63	69				
SW_22064	R140912560	3418 SW 1ST AVE	1036	SFR		62	60	57	59	65				
SW_11440	R140912550	3404 SW 1ST AVE	1036	SFR		62	60	57	59	65				
SW_20938	R140912540	24 SW WHITAKER ST	1036	SFR		62	60	58	59	65				
SW_19015	R140912460	16 SW WHITAKER ST	1036	SFR		62	60	59	59	65	1		0	RSIP/Wall
SW_9621	R140912450	14 SW WHITAKER ST	1036	SFR		64	62	60	61	66				
SW_18005	R140912440	3405 SW NAITO PKWY	1036	SFR		69	67	67	64	70	1		3	RSIP/Wall
SW_18381	R140912470	3417 SW NAITO PKWY	1036	SFR		69	67	67	64	70	1		3	RSIP/Wall
SW_4291	R140912480	11 SW CURRY ST	1037	MFR	CURRY COURTS APARTMENTS (22 UNITS) - 3 STORIES	69	67	67	64	70	22		3	RSIP/Wall
SW_19974	R140912126	3334 SW 1ST AVE	1035	SFR		60	58	57	58	64				
SW_9897	R649752410	3330 SW 1ST AVE	1035	SFR		59	57	57	58	64				
SW_9896	R649752400	3326 SW 1ST AVE	1035	SFR		59	57	57	58	64				
SW_2780	R125600250	3320 SW 1ST AVE	1033	SFR		59	57	55	58	64				
SW_2779	R125600200	3316 SW 1ST AVE	1033	SFR		59	57	55	58	64				
SW_2778	R125600150	3312 SW 1ST AVE	1033	SFR		59	57	55	58	64				
SW_2777	R125600100	3308 SW 1ST AVE	1033	SFR		59	57	55	58	64				
SW_2776	R125600050	3304 SW 1ST AVE	1033	SFR		59	57	55	58	64				
SW_2278	R198370050	20 SW GIBBS ST	1033	SFR		62	60	56	59	65				
SW_7514	R198370100	16 SW GIBBS ST	1033	SFR		64	62	57	61	66				
SW_4744	R198370150	12 SW GIBBS ST	1033	SFR		64	62	58	61	66				
SW_5441	R140912110	17 SW WHITAKER ST	1033	SFR		64	62	61	61	66	1		0	RSIP/Wall
SW_8459	R140912120	21 SW WHITAKER ST	1033	SFR		62	60	60	59	65	1		1	RSIP/Wall
SW Gibbs Street to SW Gaines Street - East of Naito Parkway														
SW_6544	R140911990	3317-3319 SW WATER AVE	1033	MFR	DUPLEX	68	66	60	63	69				
SW_3419	R140912000	3325 SW WATER AVE	1033	SFR		66	64	60	62	68				
SW_17428	R140912006	3327 SW WATER AVE	1034	SFR		66	64	62	62	68	1		0	RSIP/Wall
SW_21198	R140912010	023 SW WHITAKER ST	1034	SFR		68	66	63	63	69	1		0	RSIP/Wall
SW_9970	R140912020	031-037 SW WHITAKER ST	1034	MFR	DUPLEX	66	64	62	62	68	2		0	RSIP/Wall
SW_18178	R140912570	024 SW WHITAKER ST	1036	SFR		68	66	62	63	69				
SW_15995	R140912590	036 SW WHITAKER ST	1036	SFR		66	64	57	62	68				
SW_19546	R140912580	3415 SW WATER AVE	1036	SFR		66	64	57	62	68				
SW_21854	R140912600	3425 SW WATER AVE	1036	SFR		66	64	57	62	68				
SW_9099	R140912630	017 SW CURRY ST	1037	SFR		68	66	62	63	69				
SW_20931	R140912620	025 SW CURRY ST	1037	SFR		68	66	57	63	69				
SW_2944	R140912610	3437 SW WATER AVE	1037	SFR		66	64	57	62	68				
SW_10989	R140913790	0110 SW CURRY ST, UN A	1038	SFR		64	62	55	61	66				
SW_19207	R140913750	3535 SW CORBETT AVE	1038	MFR	6 UNITS	64	62	53	61	66				
SW_1244	R140914310	0107 SW GAINES ST	1042	SFR		64	62	55	61	66				
SW_22375	R140914300	3635 SW CORBETT AVE	1042	SFR		62	60	52	59	65				
SW_10143	R140914290	3627 SW CORBETT AVE	1042	SFR		62	60	52	59	65				
SW_558	R140914280	3623 SW CORBETT AVE	1041	SFR		62	60	51	59	65				
SW_419	R140914270	3617 SW CORBETT AVE	1041	SFR		62	60	51	59	65				
SW_15538	R140914260	3609 SW CORBETT AVE	1041	MFR	4 PLEX	62	60	53	59	65				
SW_7687	R649763780	3511-3523 SW CORBETT AVE	1038	MFR	DUPLEX	62	60	54	59	65				
SW_18512	R649763770	0126-0130 SW CURRY ST	1038	MFR	DUPLEX	62	60	54	59	65				
SW_17266	R140913760	3507 SW CORBETT AVE	1038	SFR		62	60	54	59	65				
SW_1980	R140912720	3420 SW WATER AVE	1036	SFR		64	62	55	61	66				
SW_5456	R140912730	3414 SW WATER AVE	1036	SFR		64	62	55	61	66				
SW_14326	R140912740	3410 SW WATER AVE	1036	SFR		64	62	55	61	66				
SW_9343	R140912750	3404 SW WATER AVE	1035	SFR		64	62	55	61	66				
SW_18335	R140912650	3403-3407 SW CORBETT AVE	1035	MFR	CORBETT HOUSE APARTMENTS	62	60	53	59	65				
SW_13214	R649820090	3415 SW CORBETT AVE	1036	SFR		62	60	53	59	65				
SW_13828	R649820100	3419 SW CORBETT AVE	1036	SFR		62	60	53	59	65				
SW_12761	R140912680	3425 SW CORBETT AVE	1036	SFR		62	60	52	59	65				
SW_17372	R140912690	0123 SW CURRY ST	1036	SFR		62	60	53	59	65				
SW_13120	R140911920	3334 SW WATER AVE	1034	SFR	INCLUDES SW_13121	64	62	56	61	66				
SW_13121	R140911930	0111 SW WHITAKER ST	1034	SFR	PART OF SW_13120	64	62	56	61	66				
SW_22863	R140911950	3322 SW WATER AVE	1034	SFR		64	62	56	61	66				

Alternative **A2LA**

11/9/2017 ***Branched Alternative Schedule***

Moderate	Severe
188	4

ID and Adress			STA	Land	General Receiver Input			Project	FTA Criteria		Project Impacts		Above	Potential Mitigation
SW ID	Project Parcel	Address	NUM	Use	Description	Ldn	Leq	Noise	Mod	Sev	M-Imp	S-Imp	Moderate	
SW_4775	R140911970	0106 SW GIBBS ST	1034	SFR		64	62	56	61	66				
SW_18700	R140911980	0110 SW GIBBS ST	1034	SFR		65	63	55	61	67				
SW_22938	R140911960	0116 SW GIBBS ST	1034	SFR		62	60	53	59	65				
SW_21933	R140911870	0124 SW GIBBS ST	1034	SFR		62	60	53	59	65				
SW_1389	R140911860	3307 SW CORBETT AVE	1034	SFR		62	60	53	59	65				
SW_13229	R140911880	3315 SW CORBETT AVE	1034	SFR		62	60	53	59	65				
SW_13230	R140911890	3323 SW CORBETT AVE	1034	SFR		62	60	53	59	65				
SW_9563	R140911900	3335 SW CORBETT AVE	1034	SFR		62	60	53	59	65				
SW_11429	R140911910	0121 SW WHITAKER ST	1034	SFR		62	60	53	59	65				
SW_4390	R140911940	0117 SW WHITAKER ST	1034	SFR		62	60	53	59	65				
Condor Avenue/Lane Street to Lowell Street - West of alignment														
SW_15622	R140915540	3825 SW VIEW POINT TER	1047	SFR		70	68	62	65	70				
SW_20636	R140915550	3833 SW VIEW POINT TER	1047	SFR		70	68	62	65	70				
SW_4498	R140915560	25 SW ABERNETHY ST	1047	SFR		64	62	54	61	66				
SW_13417	R864500050	3907 SW VIEW POINT TER	1050	SFR	SFR WITH ROOFTOP DECK	69	67	62	64	70				
SW_9407	R864500100	3911 SW VIEW POINT TER	1050	SFR	SFR WITH ROOFTOP DECK	69	67	61	64	70				
SW_19975	R864500150	3915 SW VIEW POINT TER	1050	SFR	SFR WITH ROOFTOP DECK	69	67	61	64	70				
SW_18672	R864500200	16 SW ABERNETHY ST	1050	SFR		66	64	61	62	68				
SW_19618	R140916820	3939 SW VIEW POINT TER	1050	MFR	EAST FACING BALCONIES	65	63	61	61	67	3		0	RSIP/Wall
SW_21002	R140916990	4000 SW VIEW POINT TER	1051	SFR		68	66	62	63	69				
SW_11363	R140916980	4014 SW VIEW POINT TER	1051	SFR		68	66	62	63	69				
SW_7206	R140916970	4024 SW VIEW POINT TER	1051	SFR		68	66	61	63	69				
SW_13791	R140916880	4007 SW VIEW POINT TER	1050	SFR		65	63	54	61	67				
SW_9540	R140916900	4019 SW VIEW POINT TER	1051	SFR		65	63	54	61	67				
SW_4102	R140916940	4030 SW CONDOR AVE	1050	SFR		62	60	51	59	65				
SW_17843	R140916930	4014 SW CONDOR AVE	1050	SFR		62	60	51	59	65				
SW_7272	R140916920	4000 SW CONDOR AVE	1050	SFR		62	60	51	59	65				
SW_18343	R140916840	3990 SW CONDOR AVE	1049	SFR		62	60	52	59	65				
SW_5188	R284100040	46 SW ABERNETHY ST	1048	SFR		62	60	51	59	65				
SW_4577	R284100030	3986 SW CONDOR AVE	1049	SFR		60	58	51	58	64				
SW_1744	R284100020	3984 SW CONDOR AVE	1049	SFR		60	58	51	58	64				
SW_6582	R284100090	3976 SW CONDOR AVE	1046	SFR		60	58	47	58	64				
SW_8299	R284100110	3968 SW CONDOR AVE	1046	SFR		60	58	47	58	64				
SW_14001	R284100130	3964 SW CONDOR AVE	1046	SFR		60	58	47	58	64				
SW_17014	R284100370	3977 SW CONDOR AVE	1046	SFR		60	58	47	58	64				
SW_11905	R284100350	3983 SW CONDOR AVE	1046	SFR		60	58	47	58	64				
SW_7905	R284100310	3993 SW CONDOR AVE	1048	SFR		60	58	50	58	64				
SW_5660	R284100290	4025 SW CONDOR AVE	1048	SFR		60	58	50	58	64				
SW_7963	R284100270	4031 SW CONDOR AVE	1048	SFR		60	58	50	58	64				
END OF A2 West of Alignment (same as A1 south of here)														
South of Condor Avenue/Lane Street - East of alignment														
SW_16356	R140915440	SWC/ GAINES & SW NAITO PKW	1046	PARK	HERITAGE TREE PARK	67	64	54	66	71				
SW_16666	R140915330	3745 SW WATER AVE	1048	MFR	GROUND LEVEL NORTH	67	64	61	63	68				
SW_16666	R140915330		1048	MFR	GROUND LEVEL MIDDLE NORTH	67	64	61	63	68				
SW_16666	R140915330		1048	MFR	GROUND LEVEL MIDDLE SOUTH	67	64	61	63	68				
SW_16666	R140915330		1048	MFR	GROUND LEVEL SOUTH	67	64	61	63	68				
SW_16666	R140915330		1048	MFR	2ND FLOOR LEVEL NORTH	67	64	61	63	68				
SW_16666	R140915330		1048	MFR	2ND FLOOR MIDDLE NORTH	67	64	61	63	68				
SW_16666	R140915330		1048	MFR	2ND FLOOR MIDDLE SOUTH	67	64	61	63	68				
SW_16666	R140915330		1048	MFR	2ND FLOOR SOUTH	67	64	61	63	68				
SW_16666	R140915330		1048	MFR	3RD FLOOR LEVEL NORTH	67	64	61	63	68				
SW_16666	R140915330		1048	MFR	3RD FLOOR MIDDLE NORTH	67	64	61	63	68				
SW_16666	R140915330		1048	MFR	3RD FLOOR MIDDLE SOUTH	67	64	61	63	68				
SW_16666	R140915330		1048	MFR	3RD FLOOR SOUTH	67	64	61	63	68				
SW_21733	R140915600	3807 SW WATER AVE	1049	MFR	APARTMENT BUILDING WITH COMMON BACKYARD B	68	65	65	63	69	12		2	RSIP/Wall
SW_6139	R140915310	3717 SW CORBETT AVE	1048	MFR	APARTMENT COMPLEX WITH COMMON AREA	64	61	55	61	66				
SW_13909	R140915780	0104 SW LANE ST	1050	SFR		64	61	55	61	66				
SW_11935	R140915775	0114 SW LANE ST	1050	SFR		63	60	53	60	66				
SW_853	R882400010		1050	MFR	3 TOWNHOMES WITH EAST FACING YARDS	63	60	59	60	66				
SW_19017	R649704940	3834 SW WATER AVE	1050	SFR		63	60	57	60	66				
SW_21976	R649704960	3840 SW WATER AVE	1050	SFR		63	59	57	60	66				
SW_21934	R178100240	3807 SW CORBETT AVE	1051	SFR	SUNKEN BACKYARD	64		49	61	66				
SW_6615	R178100210	3811 SW CORBETT AVE	1051	SFR	SUNKEN BACKYARD	64	61	50	61	66				

Alternative **A2LA**

11/9/2017 ***Branched Alternative Schedule***

Moderate	Severe
188	4

ID and Adress			STA	Land	General Receiver Input			Project	FTA Criteria		Project Impacts		Above	Potential Mitigation
SW ID	Project Parcel	Address	NUM	Use	Description	Ldn	Leq	Noise	Mod	Sev	M-Imp	S-Imp	Moderate	
SW_5680	R178100180	3819 SW CORBETT AVE	1051	SFR	SUNKEN BACKYARD	64	61	50	61	66				
SW_5569	R178100150	3825 SW CORBETT AVE	1051	SFR	SUNKEN BACKYARD	64	61	50	61	66				
SW_7222	R178100120	3831 SW CORBETT AVE	1051	SFR	SUNKEN BACKYARD	64	61	50	61	66				
SW_8193	R178100090	3837 SW CORBETT AVE	1051	SFR	SUNKEN BACKYARD	64	61	50	61	66				
SW_1701	R178100060	3843 SW CORBETT AVE	1051	SFR	SUNKEN BACKYARD	64	61	50	61	66				
SW_5419	R178100030	3849 SW CORBETT AVE	1051	SFR	SUNKEN BACKYARD	64	61	50	61	66				
SW_11888	R140915850	3838 SW CORBETT AVE	1052	SFR		64	61	47	61	66				
SW_6963	R140915860	3832 SW CORBETT AVE	1052	SFR		64	61	47	61	66				
SW_9100	R140915870	3828 SW CORBETT AVE	1052	SFR		64	61	47	61	66				
SW_12256	R140915880	3822 SW CORBETT AVE	1051	SFR		64	61	48	61	66				
SW_11172	R140915900	0208 SW LANE ST	1051	SFR		64	61	48	61	66				
SW_16576	R140916740	0102 SW ABERNETHY ST	1052	SFR		66	63	62	62	68	1		0	RSIP/Wall
SW_10099	R140916760	0112 SW ABERNETHY ST	1052	SFR		64	61	56	61	66				
SW_1193	R140916780	0114 SW ABERNETHY ST	1052	SFR		64	61	54	61	66				
SW_9175	R140916730	3926 SW WATER AVE	1052	SFR		68	65	63	63	69	1		0	RSIP/Wall
SW_21603	R140916720	0117 SW THOMAS ST	1052	SFR		66	63	56	62	68				
SW_15589	R649754440	0111 SW LOWELL ST	1055	SFR		68	65	54	63	69				
SW_19773	R649754450	0115 SW LOWELL ST	1055	SFR		66	63	57	62	68				
SW_20066	R649754460	0123 SW LOWELL ST	1055	SFR		66	63	55	62	68				
SW_10566	R140917050	4019 SW CORBETT AVE	1055	SFR		64	61	52	61	66				
SW_8902	R140917000	0130 SW THOMAS ST	1054	SFR		64	61	55	61	66				
SW_18935	R441240050	4022 SW CORBETT AVE	1055	SFR		64	61	51	61	66				
SW_1572	R140916700	3935 SW CORBETT AVE	1053	HOTEL	BED AND BREAKFAST - 6 ROOMS WITH COMMON EA	64	61	52	61	66				
SW_1188	R140916690	3921 SW CORBETT AVE	1053	SFR		64	61	54	61	66				
SW_12084	R140916680	3917 SW CORBETT AVE	1053	SFR		64	61	53	61	66				
SW_11191	R140916670	3915 SW CORBETT AVE	1052	MFR	3 PLEX WITH COMMON BACKYARD	64	61	51	61	66				
SW_14453	R140916650	3916 SW CORBETT AVE	1051	MFR	CORBETT HEIGHTS APARTMENTS (11?? UNITS NEW C	64	61	54	61	66				
SW_17217	R441240100	4029 SW KELLY AVE	1056	SFR	DECK FACES I-5	66	63	49	62	68				
SW_17829	R441240150	4035 SW KELLY AVE	1056	SFR	DECK FACES I-5	66	63	49	62	68				
SW_4069	R441240200	4041 SW KELLY AVE	1056	SFR	DECK FACES I-5	66	63	49	62	68				
END OF A2 East of Alignment (same as A1 south of here)														
Lowell to Bancroft Street - West of alignment														
SW_1917	R669101960	022 SW LOWELL ST	1056			70	67							
SW_19868	R669101950	012 SW LOWELL ST	1056	SFR		68	65	57	63	69				
SW_15627	R669101940	4104 SW VIEW POINT TER	1056	MFR	DUPLEX WITH NORTH FACING COMMON PORCH	68	65	54	63	69				
SW_13187	R669101930	4118 SW VIEW POINT TER	1056	SFR		68	65	61	63	69				
SW_14225	R669101920	4126 SW VIEW POINT TER	1056	MFR	3 PLEX WITH EAST FACING DECKS - GROUND LEVEL	68	65	61	63	69				
SW_14225	R669101920	4126 SW VIEW POINT TER	1056	MFR	3 PLEX WITH EAST FACING DECKS - 2ND LEVEL	68	65	61	63	69				
SW_14225	R669101920	4126 SW VIEW POINT TER	1056	MFR	3 PLEX WITH EAST FACING DECKS - 3RD LEVEL	68	65	61	63	69				
SW_13764	R669101900	4130-4144 SW VIEW POINT TER	1057	MFR	APARTMENT BUILDING (9 UNITS) - GROUND FLOOR E	70	67	61	65	70				
SW_13764	R669101900		1057		APARTMENT BUILDING (9 UNITS) - 2ND FLOOR EAST F	70	67							
SW_13764	R669101900		1057	MFR	APARTMENT BUILDING (9 UNITS) - GROUND FLOOR W	64	61	53	61	66				
SW_1147	R669101850	4210-4230 SW VIEW POINT TER	1058		CITY'S EDGE APARTMENTS (15 UNITS) - GROUND FLO	70	67							
SW_1147	R669101850		1058	MFR	CITY'S EDGE APARTMENTS (15 UNITS) - 2ND FLOOR EA	70	67	62	65	70				
SW_1147	R669101850		1058	MFR	CITY'S EDGE APARTMENTS (15 UNITS) - 3RD FLOOR EA	70	67	61	65	70				
SW_1147	R669101850		1058	MFR	CITY'S EDGE APARTMENTS (15 UNITS) - GROUND FLO	70	67	55	65	70				
SW_3700	R669101870	4234 SW VIEW POINT TER	1060	MFR	3 PLEX WITH EAST FACING DECKS - LOWER LEVEL	68	65	61	63	69				
SW_3700	R669101870		1060	MFR	3 PLEX WITH EAST FACING DECKS - UPPER LEVEL	68	65	61	63	69				
SW_3420	R669101860	015 SW BANCROFT ST	1060			70	68							
SW_22264	R669101880	4240-4242 SW VIEW POINT TER	1060	MFR	4 PLEX WITH EAST FACING DECKS - 2ND FLOOR SOUT	68	65	62	63	69				
SW_22264	R669101880		1060	MFR	4 PLEX WITH EAST FACING DECKS - 1ST FLOOR PATIO	68	65	62	63	69				
SW_22264	R669101880		1060	MFR	4 PLEX WITH EAST FACING DECKS - 2ND FLOOR NORT	68	65	61	63	69				
SW_22264	R669101880		1060	MFR	4 PLEX WITH EAST FACING DECKS - 3RD FLOOR NORT	68	65	61	63	69				
SW_1978	R669102050	4235-4243 SW VIEW POINT TER	1060	MFR	DUPLEX	64	61	53	61	66				
SW_4996	R669102060	13-15 SW BANCROFT ST	1061	SFR		64	61	49	61	66				
SW_1349	R669102090	4229-4231 SW VIEW POINT TER	1059	MFR	DUPLEX WITH EAST FACING PORCHES	64	61	51	61	66				
SW_15619	R669102100	4217 SW VIEW POINT TER	1059	SFR		64	61	51	61	66				
SW_15997	R669102110	4205 SW VIEW POINT TER	1059	SFR		64	61	50	61	66				
SW_855	R864940010	4135-4141 SW VIEW POINT TER	1058	MFR	VIEWPOINT TERRACE CONDOMINIUMS	64	61	50	61	66				
SW_20278	R669102010	4131 SW VIEW POINT TER	1057	MFR	APARTMENT HOUSE WITH COMMON BACKYARD	64	61	49	61	66				
SW_11339	R669101990	4117 SW VIEW POINT TER	1056	MFR	APARTMENT HOUSE (6 UNITS) WITH 4 EAST FACING -	64	61	52	61	66				
SW_11339	R669101990		1056	MFR	APARTMENT HOUSE (6 UNITS) WITH 4 EAST FACING -	64	61	52	61	66				
SW_443	R669101970	4105 SW VIEW POINT TER	1055	MFR	3 PLEX WITH 2 EAST FACING COMMON PORCH	64	61	52	61	66				

Alternative **A2LA**

11/9/2017 ***Branched Alternative Schedule***

Moderate	Severe
188	4

ID and Adress			STA	Land	General Receiver Input			Project	FTA Criteria		Project Impacts		Above	Potential Mitigation
SW ID	Project Parcel	Address	NUM	Use	Description	Ldn	Leq	Noise	Mod	Sev	M-Imp	S-Imp	Moderate	
SW_6584	R669102260	4100 SW CONDOR AVE	1055	SFR		62	59	48	59	65				
SW_11689	R669102280	4112 SW CONDOR AVE	1056	SFR		62	59	48	59	65				
SW_8125	R669102300	4128 SW CONDOR AVE	1057	SFR		62	59	46	59	65				
SW_18183	R669102320	4140 SW CONDOR AVE	1058	SFR		62	59	46	59	65				
SW_14448	R669102240	4204 SW CONDOR AVE	1058	SFR		62	59	46	59	65				
SW_9625	R669102220	4208 SW CONDOR AVE	1059	SFR		62	59	46	59	65				
SW_3838	R669102210	4212 SW CONDOR AVE	1059	SFR		62	59	46	59	65				
SW_12235	R669102200	4224 SW CONDOR AVE	1060	SFR		62	59	47	59	65				
SW_20382	R669102150	4232 SW CONDOR AVE	1060	SFR		62	59	47	59	65				
SW_2667	R669102076	29 SW BANCROFT ST	1060	SFR		64	61	50	61	66				
SW_10777	R669102080	21-47 SW BANCROFT ST	1060	MFR	2 HOUSES + 12 UNIT APARTMENT BUILDING	64	61	50	61	66				
SW_20886	R669102140	4242 SW CONDOR AVE	1060	SFR		64	61	47	61	66				
Lowell to Bancroft Street - East of alignment														
SW_17827	R669101810	4215-4217 SW CORBETT AVE	1059	MFR	DUPLEX WITH WEST FACING DECKS	70	67	62	65	70				
SW_1196	R669101800	4225 SW CORBETT AVE	1059	SFR		70	67	62	65	70				
SW_3921	R177920010	NO ADDRESS GIVEN	1059	MFR	CONDOMINIUMS - 6 1ST FLOOR UNITS	64	61	53	61	66				
SW_3921	R177920010		1059	MFR	CONDOMINIUMS - 6 2ND FLOOR UNITS	64	61	53	61	66				
SW_3921	R177920010		1059	MFR	CONDOMINIUMS - 6 3RD FLOOR UNITS	64	61	58	61	66				
SW_3921	R177920010		1059	MFR	CONDOMINIUMS - 4 4TH FLOOR UNITS	64	61	58	61	66				
SW_5338	R669100130	4215 SW KELLY AVE	1059	SFR		64	61	49	61	66				
SW_2357	R669100140	4217 SW KELLY AVE	1059	SFR		64	61	48	61	66				
SW_3922	R178030010	4104-4264 SW CORBETT AVE	1057	MFR	CRESCENT CONDOMINIUMS - EACH HAS A PATIO AND	64	61	53	61	66				
SW_14133	R669100040	4134 SW CORBETT AVE	1057	SFR		64	61	53	61	66				
SW_4839	R669100030	4126 SW CORBETT AVE	1057	SFR		64	61	53	61	66				
Bancroft Street to Hamilton Court- West of alignment														
SW_19648	R669102400	12 SW BANCROFT ST	1061	SFR		66	63	56	62	68				
SW_10180	R669102410	4315 SW VIEW POINT TER	1062	SFR		66	63	56	62	68				
SW_18600	R669102420	4323 SW VIEW POINT TER	1063	SFR		66	63	57	62	68				
SW_18281	R669102340	4331 SW VIEW POINT TER	1063	SFR		66	63	58	62	68				
SW_4417	R669102430	4341 SW VIEW POINT TER	1064	SFR		66	63	62	62	68	1		0	RSIP/Wall
SW_5718	R669102380	20 SW BANCROFT ST	1064	SFR		66	63	54	62	68				
SW_1979	R669102640	36 SW BANCROFT ST	1064	SFR		66	63	51	62	68				
SW_3801	R669102580	48 SW BANCROFT ST	1065	SFR		64	61	49	61	66				
SW_3230	R669102590	4310 SW CONDOR AVE	1065	SFR		64	61	47	61	66				
SW_17535	R669102600	4318 SW CONDOR AVE	1065	SFR		64	61	47	61	66				
SW_17395	R669102610	4328 SW CONDOR AVE	1065	SFR		64	61	48	61	66				
SW_12757	R669102620	4336 SW CONDOR AVE	1066	SFR		66	63	49	62	68				
SW_22467	R669102560	4400 SW CONDOR AVE	1067	SFR		67	64	51	63	68				
SW_2708	R669102550	4426 SW CONDOR AVE	1068	SFR		68	65	53	63	69				
SW_4103	R669103430	4405 SW CONDOR AVE	1070	SFR		64	61	51	61	66				
SW_3807	R669103440	4415 SW CONDOR AVE	1070	SFR		64	61	54	61	66				
SW_3806	R669103450	4423 SW CONDOR AVE	1070	SFR		66	63	56	62	68				
SW_3733	R669103460	105 SW HAMILTON ST	1070	SFR		68	65	59	63	69				
SW_17013	R669103490	127 SW HAMILTON ST	1071	SFR		68	65	57	63	69				
SW_2263	R669103470	138 SW BANCROFT CT	1071	SFR		64	61	53	61	66				
SW_18844	R669103540	200 SW BANCROFT CT	1071	SFR		64	61	52	61	66				
SW_18212	R649733200	4408 SW HAMILTON TER	1500	SFR		62	59	50	59	65				
SW_12440	R649733210	4412 SW HAMILTON TER	1500	SFR		62	59	52	59	65				
SW_8946	R649795850	4426 SW HAMILTON TER	1500	SFR		62	59	53	59	65				
SW_18079	R649795860	4438 SW HAMILTON TER	1500	SFR		62	59	55	59	65				
SW_16231	R669103580	215 SW HAMILTON ST	1500	SFR		62	59	55	59	65				
SW_20585	R669103590	203 SW HAMILTON ST	1500	SFR		62	59	56	59	65				
SW_10804	R354250050	132 SW HAMILTON ST	1071	SFR		70	67	72	65	70		1	7	Crossover
SW_509	R354250100	136 SW HAMILTON ST	1071	SFR		70	67	71	65	70		1	6	Crossover
SW_7568	R354250150	140 SW HAMILTON ST	1072	SFR		70	67	71	65	70		1	6	Crossover
SW_17522	R354250200	144 SW HAMILTON ST	1072	SFR		70	67	70	65	70	1		5	Crossover
SW_21892	R354250250	148 SW HAMILTON ST	1500	SFR		68	65	63	63	69	1		0	Crossover
SW_3161	R354250300	100 SW HAMILTON ST	1500	SFR		70	67	70	65	70	1		5	Crossover
SW_8398	R354250350	212-214 SW HAMILTON ST	1500	MFR	DUPLEX	68	65	67	63	69	2		4	Crossover
SW_6814	R669103230	218-220 SW HAMILTON ST	1501	SFR		68	65	65	63	69	1		2	Crossover
SW_103	R669103220	232 SW HAMILTON ST	1501	SFR		68	65	64	63	69	1		1	Crossover
SW_9626	R669104410	304 SW HAMILTON ST	1502	SFR		66	63	62	62	68	1		0	RSIP/Wall
SW_8038	R669104430	326-334 SW HAMILTON ST	1503	SFR		66	63	57	62	68				

Alternative **A2LA**

11/9/2017 ***Branched Alternative Schedule***

Moderate	Severe
188	4

ID and Adress			STA	Land	General Receiver Input			Project	FTA Criteria		Project Impacts		Above	Potential Mitigation
SW ID	Project Parcel	Address	NUM	Use	Description	Ldn	Leq	Noise	Mod	Sev	M-Imp	S-Imp	Moderate	
SW_1671	R669104400	4529 SW HAMILTON TER	1502	SFR		70	67	65	65	70	1		0	RSIP/Wall
SW_21889	R669104470	340-346 SW HAMILTON CT	1503	MFR	DUPLEX	70	67	64	65	70				
SW_11548	R669104640	354 SW HAMILTON CT	1504	SFR		68	65	63	63	69	1		0	RSIP/Wall
SW_1200	R669104630	364 SW HAMILTON CT	1504	SFR		66	63	57	62	68				
SW_7796	R669104620	374 SW HAMILTON CT	1504	SFR		64	61	55	61	66				
SW_13864	R669104690	382 SW HAMILTON CT	1505	SFR		64	61	54	61	66				
SW_5364	R669104650	348 SW HAMILTON ST	1505	SFR		64	61	53	61	66				
SW_6450	R669104670	356 SW HAMILTON ST	1504	SFR		64	61	53	61	66				
SW_4565	R669104680	360 SW HAMILTON ST	1504	SFR		62	59	51	59	65				
SW_16831	R669104760	404 SW HAMILTON ST	1504	SFR	TREE ZONE	62	59	51	59	65				
SW_4729	R669104730	418 SW HAMILTON ST	1505	SFR	TREE ZONE	62	59	50	59	65				
SW_21278	R669104700	430 SW HAMILTON ST, UN A	1505	SFR	TREE ZONE	62	59	50	59	65				
SW_10170	R669105070	506 SW HAMILTON ST	1505	SFR	TREE ZONE	60	57	49	58	64				
SW_16230	R669105040	520 SW HAMILTON ST, UN A	1506	SFR	TREE ZONE	60	57	49	58	64				
SW_4497	R669105010	528 SW HAMILTON ST	1506	SFR	TREE ZONE	60	57	49	58	64				
SW_16329	R669105220	SWC/ HAMILTON & SW TERWILL	1520	PARK		56	53	46	60	66				
SW_16364	R669104250		1520	PARK		56	53	46	60	66				
SW_14335	R669104210	359 SW HAMILTON ST	1504	SFR		62	59	51	59	65				
SW_2439	R669104200	347 SW HAMILTON ST	1503	SFR		62	59	51	59	65				
SW_8863	R669104180	335 SW HAMILTON ST	1503	SFR		62	59	52	59	65				
SW_5179	R669104100	325 SW HAMILTON ST	1503	SFR		62	59	52	59	65				
SW_4456	R669104080	307 SW HAMILTON ST	1502	SFR		62	59	52	59	65				
SW_4072	R669104160	4423 SW HAMILTON TER	1501	SFR		62	59	52	59	65				
SW_13806	R669104130	4411 SW HAMILTON TER	1501	SFR		62	59	51	59	65				
SW_6447	R669104120	4401 SW HAMILTON TER	1501	SFR		62	59	51	59	65				
SW_16657	R669103510	4402 SW HAMILTON TER	1500	SFR		62	59	51	59	65				
SW_16658	R669103410	4334 SW HAMILTON TER, UN A	1500	SFR		62	59	51	59	65				
SW_22978	R669103390	201 SW BANCROFT CT	1071	SFR		62	59	51	59	65				
SW_8152	R669103380	163 SW BANCROFT CT	1071	SFR		62	59	51	59	65				
SW_2869	R669103370	123 SW BANCROFT CT	1071	SFR		62	59	51	59	65				
SW_17502	R669103360	4335 SW CONDOR AVE	1070	SFR		62	59	51	59	65				
SW_19148	R669103350	4323 SW CONDOR AVE	1070	SFR		62	59	51	59	65				
SW_1302	R669103340	4311 SW CONDOR AVE	1069	SFR		62	59	48	59	65				
END OF SEGMENT 1 - NOTE STA CHANGE														
Bancroft Street to Slavin Road - East of alignment														
SW_856	R177840010	4320 SW Corbett Ave	1061	MFR	CONDOMINIUMS (51 UNITS) - 1ST FLOOR WEST FACIN	64	61	50	61	66				
SW_856	R177840010	4320 SW Corbett Ave	1061	MFR	CONDOMINIUMS (51 UNITS) - 2ND FLOOR WEST FACI	64	61	51	61	66				
SW_856	R177840010	4320 SW Corbett Ave	1061	MFR	CONDOMINIUMS (51 UNITS) - 3RD FLOOR WEST FACI	64	61	54	61	66				
SW_856	R177840010	4320 SW Corbett Ave	1061	MFR	CONDOMINIUMS (51 UNITS) - 1ST FLOOR NORTH FAC	64	61	50	61	66				
SW_856	R177840010	4320 SW Corbett Ave	1061	MFR	CONDOMINIUMS (51 UNITS) - 2ND FLOOR NORTH FA	64	61	50	61	66				
SW_856	R177840010	4320 SW Corbett Ave	1061	MFR	CONDOMINIUMS (51 UNITS) - 3RD FLOOR NORTH FA	64	61	50	61	66				
SW_856	R177840010	4320 SW Corbett Ave	1061	MFR	CONDOMINIUMS (51 UNITS) - 1ST FLOOR INNER FACI	64	61	48	61	66				
SW_856	R177840010	4320 SW Corbett Ave	1061	MFR	CONDOMINIUMS (51 UNITS) - 2ND FLOOR INNER FAC	64	61	48	61	66				
SW_856	R177840010	4320 SW Corbett Ave	1061	MFR	CONDOMINIUMS (51 UNITS) - 3RD FLOOR INNER FAC	64	61	48	61	66				
SW_3924	R178050050	4412 SW CORBETT AVE, UN	1063	MFR	2ND STORY CONDOMINIUM - WEST BALCONY	64	61	48	61	66				
SW_4286	R178050100	4412 SW CORBETT AVE, UN	1063	MFR	2ND STORY CONDOMINIUM - WEST BALCONY	64	61	48	61	66				
SW_19765	R178050150	4412 SW CORBETT AVE	1063	MFR	2ND STORY CONDOMINIUM - EAST BALCONY	64	61	46	61	66				
SW_8300	R440910300	033 SW HAMILTON ST	1064	SFR		66	63	56	62	68				
SW_2684	R440910250	031 SW HAMILTON ST	1065	SFR		66	63	54	62	68				
SW_10726	R440910200	027 SW HAMILTON ST	1065	SFR		66	63	55	62	68				
SW_3054	R440910150	023 SW HAMILTON ST	1065	SFR		66	63	55	62	68				
SW_4120	R440910100	017 SW HAMILTON ST	1065	SFR		66	63	55	62	68				
SW_19794	R440910050	015 SW HAMILTON ST	1065	SFR		66	63	56	62	68				
SW_2591	R669101280	018 SW HAMILTON ST	1066	SFR		68	65	58	63	69				
SW_18071	R669101290	4517 SW WATER AVE	1066	SFR		66	63	52	62	68				
SW_1915	R669101300	4521 SW WATER AVE	1066	SFR		65	62	52	61	67				
SW_9794	R669101310	4531 SW WATER AVE	1066	SFR		64	61	50	61	66				
SW_5078	R649727280	4539 SW WATER AVE	1067	SFR		64	61	50	61	66				
SW_11534	R649727300	4543 SW WATER AVE	1067	SFR		62	59	48	59	65				
SW_6552	R669101240	4601 SW WATER AVE	1067	SFR		62	59	48	59	65				
SW_7453	R669101250	4609 SW WATER AVE	1067	SFR		62	59	47	59	65				
SW_21235	R669101260	4615 SW WATER AVE	1067	SFR		62	59	47	59	65				
SW_16373	R669101270	4619-4621 SW WATER AVE	1067	MFR	DUPLEX	62	59	47	59	65				

Alternative **A2LA**

11/9/2017 ***Branched Alternative Schedule***

Moderate	Severe
188	4

ID and Adress			STA	Land	General Receiver Input			Project	FTA Criteria		Project Impacts		Above	Potential Mitigation
SW ID	Project Parcel	Address	NUM	Use	Description	Ldn	Leq	Noise	Mod	Sev	M-Imp	S-Imp	Moderate	
SW_14409	R669101190	4631 SW WATER AVE	1067	SFR		62	59	46	59	65				
SW_9314	R669101160	4643 SW WATER AVE	1067	SFR		62	59	46	59	65				
SW_6054	R669101180	4630 SW VIEW POINT TER	1067	SFR		62	59	47	59	65				
SW_16095	R669101210	4618 SW VIEW POINT TER	1067	SFR		62	59	49	59	65				
SW_7839	R669101336	4542 SW VIEW POINT TER	1067	SFR		64	61	52	61	66				
SW_16008	R669101340	4534 SW VIEW POINT TER	1067	SFR		64	61	52	61	66				
SW_91	R669101360	4520 SW VIEW POINT TER	1067	SFR		67	64	58	63	68				
SW_8693	R669101370	04 SW HAMILTON ST	1066	SFR		68	65	60	63	69				
SW_21523	R669102840	4641 SW VIEW POINT TER	1068	SFR		62	59	47	59	65				
SW_11962	R669102830	4629 SW VIEW POINT TER	1068	SFR		64	61	48	61	66				
SW_16837	R669102820	4619 SW VIEW POINT TER	1068	SFR		64	61	50	61	66				
SW_7276	R669102800	22-28 SW HAMILTON CT	1069	MFR	4 PLEX WITH COMMON BACKYARD	64	61	50	61	66				
SW_17530	R669102780	25-27 SW HAMILTON CT	1068	MFR	DUPLEX WITH WELL SHIELDED COMMON BACKYARD	64	61	51	61	66				
SW_11149	R669102760	4545 SW VIEW POINT TER	1068	SFR		64	61	52	61	66				
SW_15107	R669102730	4539 SW VIEW POINT TER	1068	SFR		66	63	53	62	68				
SW_15106	R669102700	26 SW CONDOR WAY	1069	CHURCH	CHURCH	67	64	60	66	71				
SW_15801	R649782930	4604 SW CONDOR AVE	1070	SFR		66	63	60	62	68				
SW_5498	R354150200	15 SW HAMILTON CT, UN 1	1070	MFR	HAMILTON COURT CONDOMINIUMS - WEST UNIT	64	61	58	61	66				
SW_9800	R354150150	15 SW HAMILTON CT, UN 2	1069	MFR	HAMILTON COURT CONDOMINIUMS - 2ND FROM WE	64	61	53	61	66				
SW_18185	R354150100	15 SW HAMILTON CT, UN 3	1069	MFR	HAMILTON COURT CONDOMINIUMS - 3RD FROM WE	64	61	53	61	66				
SW_8665	R354150050	15 SW HAMILTON CT, UN 4	1069	MFR	HAMILTON COURT CONDOMINIUMS - EAST UNIT	64	61	53	61	66				
SW_17962	R669102900	4620-4630 SW CONDOR AVE	1070	MFR	APARTMENT BUILDING (6 UNITS) - NORTH FACING PA	64	61	57	61	66				
SW_17962	R669102900		1070	MFR	APARTMENT BUILDING (6 UNITS) - WEST FACING 2ND	62	59	55	59	65				
SW_17962	R669102900		1070	MFR	APARTMENT BUILDING (6 UNITS) - EAST FACING PATI	62	59	52	59	65				
SW_860	R175850010		1070	MFR	CONDOMINIUMS (9 UNITS) WITH SOUTH FACING BAL	62	59	53	59	65				
SW_12304	R669103070	4619 SW CONDOR AVE	1072	SFR		64	61	60	61	66				
SW_14156	R669103100	4627 SW CONDOR AVE	1072	SFR		62	59	58	59	65				
SW_19381	R175800050	4631 SW CONDOR AVE	1072	SFR	TOWNHOME WITH EAST FACING BALCONY AND WES	62	59	57	59	65				
SW_21954	R175800100	4635 SW CONDOR AVE	1072	SFR	TOWNHOME WITH EAST FACING BALCONY AND WES	62	59	54	59	65				
SW_12022	R175800150	4643 SW CONDOR AVE	1072	SFR	TOWNHOME WITH EAST FACING BALCONY AND WES	62	59	54	59	65				
SW_1015	R175800200	4647 SW CONDOR AVE	1072	SFR	TOWNHOME WITH EAST FACING BALCONY AND WES	62	59	52	59	65				
END OF SEGMENT 1 - NOTE STA CHANGE														
South of Slavin Road - East of alignment														
SW_8848	R991151190	4702-4816 SW SLAVIN RD	1503	MFR	SLAVIN COURT - WEST FACING BACKYARDS WITH TRE	62	59	53	59	65				
SW_8848	R991151190		1503	MFR	SLAVIN COURT - WEST FACING BACKYARDS WITH ADI	62	59	52	59	65				
SW_8848	R991151190		1503	MFR	SLAVIN COURT - SOUTH FACING BACKYARDS WITH TR	62	59	53	59	65				
SW_6906	R301200060	4702 SW 2ND CT	1500	SFR		62	59	51	59	65				
SW_22300	R301200090	4706 SW 2ND CT	1500	SFR		62	59	51	59	65				
SW_3925	R301200120	4710 SW 2ND CT	1500	SFR		62	59	50	59	65				
SW_3587	R301200150	4714 SW 2ND CT	1500	SFR		62	59	50	59	65				
SW_18496	R301200180	4718 SW 2ND CT	1500	SFR		62	59	50	59	65				
SW_11910	R301200210	4722 SW 2ND CT	1500	SFR		62	59	50	59	65				
SW_10285	R991150550	4820 SW BARBUR BLVD	1510	MFR	TOWN AND COUNTRY APARTMENTS - WEST BUILDIN	68	65	65	63	69	8		2	RSIP/Wall
SW_10285	R991150550		1510	MFR	TOWN AND COUNTRY APARTMENTS - WEST BUILDIN	68	65	65	63	69	8		2	RSIP/Wall
SW_10285	R991150550		1510	MFR	TOWN AND COUNTRY APARTMENTS - WEST BUILDIN	68	65	65	63	69	8		2	RSIP/Wall
SW_10285	R991150550		1511	MFR	TOWN AND COUNTRY APARTMENTS - SOUTH BUILDI	64	61	56	61	66				
SW_10285	R991150550		1511	MFR	TOWN AND COUNTRY APARTMENTS - SOUTH BUILDI	64	61	56	61	66				
SW_10285	R991150550		1511	MFR	TOWN AND COUNTRY APARTMENTS - SOUTH BUILDI	64	61	56	61	66				
SW_10285	R991150550		1508	MFR	TOWN AND COUNTRY APARTMENTS - MIDDLE BUILD	64	61	55	61	66				
SW_10285	R991150550		1508	MFR	TOWN AND COUNTRY APARTMENTS - MIDDLE BUILD	64	61	55	61	66				
SW_10285	R991150550		1510	MFR	TOWN AND COUNTRY APARTMENTS - EASTERN BUILD	64	61	52	61	66				
SW_10285	R991150550		1510	MFR	TOWN AND COUNTRY APARTMENTS - EASTERN BUILD	64	61	52	61	66				
SW_16950	R991150270	4950 SW BARBUR BLVD	1513	MFR	RASMUSSEN VILLAGE APARTMENTS - 1ST LINE 5 BUIL	68	65	65	63	69	40		2	RSIP/Wall
SW_16950	R991150270		1513	MFR	RASMUSSEN VILLAGE APARTMENTS - 1ST LINE 5 BUIL	68	65	65	63	69	40		2	RSIP/Wall
SW_16950	R991150270		1513	MFR	RASMUSSEN VILLAGE APARTMENTS - 2ND LINE 1 BUI	64	61	54	61	66				
SW_16950	R991150270		1513	MFR	RASMUSSEN VILLAGE APARTMENTS - 2ND LINE 1 BUI	64	61	54	61	66				
SW_16950	R991150270		1513	MFR	RASMUSSEN VILLAGE APARTMENTS - 2ND LINE 1 BUI	64	61	54	61	66				
SW_16950	R991150270		1513	MFR	RASMUSSEN VILLAGE APARTMENTS - 3RD LINE 1 BUI	62	59	51	59	65				
SW_16950	R991150270		1513	MFR	RASMUSSEN VILLAGE APARTMENTS - 3RD LINE 1 BUI	62	59	51	59	65				
SW_16950	R991150270		1513	MFR	RASMUSSEN VILLAGE APARTMENTS - 3RD LINE 1 BUI	62	59	51	59	65				
SW_5424	R991150620	5055 SW SLAVIN RD	1516	SFR	M-11	62	59	57	59	65				
SW_7278	R991150290	5010-5024 SW SLAVIN RD	1518	MFR	GREENBRIER VILLAGE WITH COMMON AREAS AND DI	62	59	55	59	65				
SW_7278	R991150290		1519	MFR	GREENBRIER VILLAGE WITH COMMON AREAS AND DI	62	59	56	59	65				

Alternative **A2LA**

11/9/2017 ***Branched Alternative Schedule***

Moderate	Severe
188	4

ID and Adress			STA	Land	General Receiver Input			Project	FTA Criteria		Project Impacts		Above	Potential Mitigation
SW ID	Project Parcel	Address	NUM	Use	Description	Ldn	Leq	Noise	Mod	Sev	M-Imp	S-Imp	Moderate	
SW_7278	R991150290		1520	MFR	GREENBRIER VILLAGE WITH COMMON AREAS AND DI	62	59	57	59	65				
SW_7278	R991150290		1521	MFR	GREENBRIER VILLAGE WITH COMMON AREAS AND DI	62	59	58	59	65				
SW_7278	R991150290		1522	MFR	GREENBRIER VILLAGE WITH COMMON AREAS AND DI	62	59	58	59	65				
SW_7278	R991150290		1520	MFR	GREENBRIER VILLAGE WITH COMMON AREAS AND DI	62	59	57	59	65				
SW_7278	R991150290		1519	MFR	GREENBRIER VILLAGE WITH COMMON AREAS AND DI	62	59	55	59	65				
SW_7278	R991150290		1518	MFR	GREENBRIER VILLAGE WITH COMMON AREAS AND DI	62	59	55	59	65				
SW_7278	R991150290		1517	MFR	GREENBRIER VILLAGE WITH COMMON AREAS AND DI	62	59	54	59	65				
SW Capitol HWY at Barbour Blvd. - West of alignment														
SW_15663	R991160540	5800 SW TERWILLIGER BLVD	1536	SFR		62	59	51	59	65				
SW_14574	R119105550	5850 SW TERWILLIGER BLVD	1538	SFR		62	59	48	59	65				
SW_976	R119105570	5870 SW TERWILLIGER BLVD	1539	SFR		62	59	46	59	65				
SW_22200	R119105640	5940 SW TERWILLIGER BLVD	1540	SFR		62	59	45	59	65				
SW_7913	R300600390	5905 SW RALSTON DR	1539	SFR		62	59	50	59	65				
SW_1337	R300600330	5921 SW RALSTON DR	1540	SFR		62	59	49	59	65				
SW_20265	R300600250	5933 SW RALSTON DR	1540	SFR		62	59	49	59	65				
SW_1026	R300600010	5930 SW RALSTON DR	1541	SFR		63	60	56	60	66				
SW_6790	R300600070	5920 SW RALSTON DR	1540	SFR		64	61	52	61	66				
SW_16212	R300600130	5900 SW RALSTON DR	1539	SFR		64	61	52	61	66				
SW_1964	R300600190	5858 SW RALSTON DR	1538	SFR		64	61	52	61	66				
SW_17228	R300600220	5844 SW RALSTON DR	1538	SFR		64	61	52	61	66				
SW_17658	R649631990	5862 SW RALSTON DR	1538	SFR		64	61	58	61	66				
SW_3069	R649821090	5870 SW RALSTON DR	1540	SFR		64	61	58	61	66				
South of SW Capitol HWY at Barbour Blvd. - West of alignment														
SW_16377	R646300670	SW BARBUR BLVD	1545	PARK	George Himes City Park	68	65	64	66	72				
SW_20981	R646301760	6235 SW PARKHILL DR	1547	SFR		66	63	61	62	68				
SW_11787	R646301780	6405 SW PARKHILL WAY	1548	SFR		64	61	53	61	66				
SW_14463	R646301830	6415 SW PARKHILL WAY	1548	SFR		64	61	53	61	66				
SW_14136	R646301690	6400 SW PARKHILL WAY	1548	SFR		70	67	60	65	70				
SW_668	R646300730	6402 SW PARKHILL DR	1550	SFR		70	67	62	65	70				
SW_4746	R646301630	6404 SW PARKHILL WAY	1549	SFR		66	63	52	62	68				
SW_3027	R646301610	6420 SW PARKHILL WAY	1550	SFR		70	67	52	65	70				
SW_22306	R646301570	6430 SW PARKHILL WAY	1550	SFR		68	65	56	63	69				
SW_1819	R646301530	6440 SW PARKHILL WAY	1551	SFR		66	63	50	62	68				
SW_1636	R646301550	6441 SW PARKHILL DR	1551	SFR		68	65	51	63	69				
SW_2448	R646301590	6435 SW PARKHILL DR	1550	SFR		68	65	53	63	69				
SW_11986	R646300820	6438 SW PARKHILL DR	1551	SFR		70	67	58	65	70				
SW_4538	R646300900	6442 SW PARKHILL DR	1552	SFR		70	67	54	65	70				
SW_9162	R646300990	6446 SW PARKHILL DR	1553	SFR		68	65	51	63	69				
SW_9650	R646301060	6454 SW PARKHILL DR	1553	SFR		66	63	49	62	68				
SW_8177	R646301090	6464 SW PARKHILL DR	1553	SFR		64	61	47	61	66				
SW_22611	R646300920	6660 SW PARKHILL DR	1554	SFR		70	67	58	65	70				
SW_20280	R646301070	6644 SW PARKHILL DR	1554	SFR		68	65	51	63	69				
SW_13115	R646301320	6645 SW PARKHILL DR	1555	SFR		70	67	62	65	70				
SW_4405	R646301330	6633 SW PARKHILL DR	1555	SFR		68	65	56	63	69				
SW_12275	R646301310	6625 SW PARKHILL DR	1556	SFR		66	63	56	62	68				
SW_17735	R646301290	6611 SW PARKHILL DR	1556	SFR		66	63	55	62	68				
SW_14196	R646301280	6601 SW PARKHILL DR	1557	SFR		64	61	56	61	66				
SW_19643	R646301270	6585 SW PARKHILL DR	1557	SFR		62	59	55	59	65				
SW_1777	R646301250	6565 SW PARKHILL DR	1557	SFR		62	59	54	59	65				
SW_9805	R646301240	6555 SW PARKHILL DR	1557	SFR		62	59	54	59	65				
SW_20917	R646301110	6612 SW PARKHILL DR	1555	SFR		64	61	53	61	66				
SW_17145	R646301130	6586 SW PARKHILL DR	1555	SFR		62	59	52	59	65				
SW_17144	R646301180	6586 W/ SW PARKHILL DR	1555	SFR	PART OF SW_17145	62	59	52	59	65				
SW_16622	R646301190	6550 SW PARKHILL DR	1555	SFR		62	59	51	59	65				
SW_743	R646301220	6536 SW PARKHILL DR	1554	SFR		62	59	46	59	65				
SW_17624	R646301200	6530 SW PARKHILL DR	1554	SFR		62	59	47	59	65				
SW_393	R646301160	6520 SW PARKHILL DR	1554	SFR		62	59	47	59	65				
SW_19830	R646301140	6510 SW PARKHILL DR	1554	SFR		62	59	48	59	65				
SW_21524	R646301470	6487 SW PARKHILL WAY	1554	SFR		62	59	47	59	65				
SW_19230	R646301450	6477 SW PARKHILL WAY	1553	SFR		62	59	44	59	65				
SW_12848	R646301490	6460 SW PARKHILL WAY	1552	SFR		62	59	45	59	65				
SW_19524	R646301510	6450 SW PARKHILL WAY	1552	SFR		64	61	46	61	66				
SW_16161	R646301960	6475 SW PARKHILL WAY	1551	SFR		62	59	47	59	65				

Alternative **A2LA**

11/9/2017 ***Branched Alternative Schedule***

Moderate	Severe
188	4

ID and Adress			STA	Land	General Receiver Input			Project	FTA Criteria		Project Impacts		Above	Potential Mitigation
SW ID	Project Parcel	Address	NUM	Use	Description	Ldn	Leq	Noise	Mod	Sev	M-Imp	S-Imp	Moderate	
SW_3929	R646301940	6465 SW PARKHILL WAY	1551	SFR		62	59	47	59	65				
SW_10876	R646301920	6455 SW PARKHILL WAY	1551	SFR		62	59	48	59	65				
SW_15821	R646301900	6445 SW PARKHILL WAY	1550	SFR		62	59	49	59	65				
SW_4340	R646301880	6435 SW PARKHILL WAY	1550	SFR		64	61	50	61	66				
SW_17401	R646301860	6421 SW PARKHILL WAY	1549	SFR		64	61	51	61	66				
SW Carolina to SW California Streets - East of Alignment and I-5														
SW_3350	R780204990	6338 SW VIEW POINT TER	1550	SFR	SELECTED SFRs IN THIS AREA THAT ARE CLOSEST TO T	68	65	50	63	69				
SW_7047	R780205440	6534 SW VIEW POINT TER	1555	SFR	SELECTED SFRs IN THIS AREA THAT ARE CLOSEST TO T	68	65	52	63	69				
SW_22789	R780206090	0100 SW VERMONT ST	1558	SFR	SELECTED SFRs IN THIS AREA THAT ARE CLOSEST TO T	68	65	56	63	69				
Florida Street to Terwilliger Blvd. - West of alignment														
SW_8819	R780207460	227 SW FLORIDA ST	1559	SFR		61	59	54	59	65				
SW_19625	R780207450	219 SW FLORIDA ST	1559	SFR		61	59	54	59	65				
SW_9102	R780207440	211 SW FLORIDA ST	1559	SFR		63	59	60	60	66	1		0	RSIP/Wall
SW_22775	R649815420	6736 SW 2ND AVE	1560	SFR		63	59	62	60	66	1		2	RSIP/Wall
SW_10651	R649815410	6822 SW 2ND AVE	1560	SFR		63	59	62	60	66	1		2	RSIP/Wall
SW_1081	R780207050	6834 SW 2ND AVE	1561	SFR		63	59	62	60	66	1		2	RSIP/Wall
SW_1308	R780207030	6902 SW 2ND AVE	1562	SFR		63	59	62	60	66	1		2	RSIP/Wall
END OF A1 AND START OF B2 AND B4 (East of Alignment														

Alternative **A2BH**

11/9/2017 ***Branched Alternative Schedule***

Moderate	Severe
195	4

ID and Adress			STA	Land	General Receiver Input			Project	FTA Criteria		Project Impacts		Above	Potential Mitigation
SW ID	Project Parcel	Address	NUM	Use	Description	Ldn	Leq	Noise	Mod	Sev	M-Imp	S-Imp	Moderate	
North of I-405 - East of Barbur Boulevard and West of Naito Parkway														
SW 15579	R649777170	301 SW LINCOLN ST	1000	MFR		62	60	49	59	65				
SW 21354	R649777180	245 SW LINCOLN ST	1000	MFR		62	60	49	59	65				
SW_14967	R777501150	310 SW LINCOLN ST	1005	HOTEL	UNIVERSITY HOTEL = M-1	62	60	57	59	65				
SW 16274	R777501000		1005	PARK	PORTLAND CENTER PARK	62	60	48	63	69				
SW 16273	R777501170		1005	PARK	PORTLAND CENTER PARK	62	60	48	63	69				
SW_488	R023000006		1006	MFR	AMERICAN PLAZA TOWERS CONDOMINIUMS	62	60	59	59	65	12		0	RSIP/Wall
North of I-405 - East of Naito Parkway														
SW_20243	R140908620	2223 SW WATER AVE	1004	PARK	SUMMER CAMP FOR CHILDREN	68	66	53	67	73				
SW_20311	R140908640	025 E/ SW SHERMAN ST	1004	MFR	APARTMENT BUILDING	68	66	52	63	69				
I-405 to SW Hooker Street - East of SW 2nd Avenue and West of Naito Parkway														
SW_9895	R140905470	2728-2730 SW 1ST AVE	1018	MFR		68	66	64	63	69	2		1	RSIP/Wall
SW_249	R140905460	2732 SW 1ST AVE	1018	SFR		66	64	59	62	68				
SW_4793	R140905450	2740 SW 1ST AVE	1019	SFR		66	64	58	62	68				
SW_510	R140905560	26 SW MEADE ST	1020	SFR		68	66	66	63	69	1		3	RSIP/Wall
SW_20862	R140905550	2806 SW 1ST AVE	1020	SFR		66	64	59	62	68				
SW_20861	R140905540	2824-2826 SW 1ST AVE	1021	MFR		68	66	66	63	69	2		3	RSIP/Wall
SW_10642	R463840050	35 SW HOOKER ST	1021	SFR		66	64	57	62	68				
SW_929	R463840100	31 SW HOOKER ST	1021	SFR		66	64	59	62	68				
SW_10002	R463840150	29 SW HOOKER ST	1021	SFR		67	65	65	63	68	1		2	RSIP/Wall
SW_11145	R463840200	25 SW HOOKER ST	1021	SFR		68	66	66	63	69	1		3	RSIP/Wall
SW_6905	R140905520	19-21 SW HOOKER ST	1021	SFR		68	66	67	63	69	2		4	RSIP/Wall
SW_9619	R140905836	107 SW HOOKER ST	1021	SFR		64	62	55	61	66				
SW_1480	R140905830	111 SW HOOKER ST	1021	SFR		64	62	53	61	66				
SW_15870	R140905826	115 SW HOOKER ST	1021	SFR		64	62	53	61	66				
SW_6743	R140905810	2815 SW 1ST AVE	1020	SFR		64	62	55	61	66				
SW_7866	R140905790	2807 SW 1ST AVE	1020	SFR		64	62	55	61	66				
SW_6295	R140905780	2803 SW 1ST AVE	1020	SFR		64	62	55	61	66				
SW_330	R140905770	116 SW MEADE ST	1020	SFR		64	62	53	61	66				
SW_15758	R140905960	2737 SW 1ST AVE	1019	SFR		66	64	56	62	68				
SW_19409	R140905950	2721-2725 SW 1ST AVE	1019	MFR		64	62	56	61	66				
SW_96	R140905910	110 SW ARTHUR ST	1017	SFR	NEW CONSTRUCTION GOING ON	64	62	55	61	66				
SW_22433	R140906010	2724-2726 SW 2ND AVE	1019	MFR	DUPLEX	60	58	52	58	64				
SW_14771	R430100050	2734 SW 2ND AVE	1019	SFR		60	58	51	58	64				
SW_19414	R430100150	2738 SW 2ND AVE	1019	SFR		60	58	51	58	64				
SW_17029	R430100200	2740 SW 2ND AVE	1019	SFR		60	58	51	58	64				
SW_21636	R430100100	2736 SW 2ND AVE	1019	SFR		60	58	51	58	64				
SW_21047	R140905990	123 SW MEADE ST	1019	SFR		60	58	51	58	64				
SW_21289	R140905900	124 SW MEADE ST	1020	SFR		60	58	53	58	64				
SW_20014	R140905880	136 SW MEADE ST	1020	MFR		60	58	52	58	64				
SW_5923	R140905860	2822 SW 2ND AVE	1020	SFR		60	58	52	58	64				
SW_21381	R140905870	2826 SW 2ND AVE	1021	SFR		60	58	52	58	64				
SW_21202	R140905840	131 SW HOOKER ST	1021	SFR		60	58	52	58	64				
I-405 to SW Hooker Street - East of Naito Parkway														
SW_19234	R140905160	2601 SW WATER AVE	1015	MFR	MFR PLANNED FOR THIS SITE AND SW_19235 AND SW	67	65	57	63	68				
SW_19233	R140905150	2611 W/ SW WATER AVE	1015	SFR		67	65	57	63	68				
SW_19232	R140905180	2611 W/ SW WATER AVE	1015	MFR		67	65	57	63	68				
SW_7177	R140905170	2617 SW WATER AVE	1015	SFR		67	65	57	63	68				
SW_105	R140905190	2623 SW WATER AVE	1016	SFR		67	65	58	63	68				
SW_16561	R140905230	013 SW ARTHUR ST	1016	SFR		69	67	66	64	70	1		2	RSIP/Wall
SW_3580	R140905220	019 SW ARTHUR ST	1016	SFR		69	67	60	64	70				
SW_19545	R140905200	027 SW ARTHUR ST	1016	SFR		69	67	59	64	70				
SW_23090	R140905210	2637 SW WATER AVE	1016	SFR		67	64	58	63	68				
SW_21731	R881900010		1015	MFR	WATER AVENUE LOFTS - 5 CONDOMINIUM UNITS	66	64	54	62	68				
SW_3112	R140904270	2624 SW WATER AVE	1016	SFR		66	64	55	62	68				
SW_9618	R140904230	0103 SW ARTHUR ST	1016	SFR		66	64	55	62	68				
SW_7452	R140904250	0107 SW ARTHUR ST	1016	SFR		66	64	54	62	68				
SW_6141	R140904260	0115 SW ARTHUR ST	1016	MFR		66	64	54	62	68				
SW_4435	R140904240	0117 SW ARTHUR ST	1016	SFR		66	64	54	62	68				
SW_12197	R140904420	0103 SW MEADE ST	1017	MFR	NEWLY CONSTRUCTED	66	64	54	62	68				
SW_14297	R140905050	2828 SW NAITO PKWY	1018	SCHOOL	NATIONAL UNIVERSITY OF NATURAL MEDICINE	68	66	65	67	73				
SW_4872	R140904950	022 SW MEADE ST	1020	SFR		66	64	59	62	68				
SW_3221	R140904960	030 SW MEADE ST	1020	SFR		64	62	57	61	66				

Alternative **A2BH**

11/9/2017 ***Branched Alternative Schedule***

Moderate	Severe
195	4

ID and Adress			STA	Land	General Receiver Input			Project	FTA Criteria		Project Impacts		Above	Potential Mitigation
SW ID	Project Parcel	Address	NUM	Use	Description	Ldn	Leq	Noise	Mod	Sev	M-Imp	S-Imp	Moderate	
SW_3222	R140904970	2809 SW WATER AVE	1020	SFR		64	62	56	61	66				
SW_19488	R140904980	2819 SW WATER AVE	1020	SFR		64	62	56	61	66				
SW Hooker to SW Woods Street - East of Barbur Boulevard														
SW_21482	R140905750	2906 SW 2ND AVE	1023	SFR		62	60	52	59	65				
SW_7041	R140905760	130 SW HOOKER ST	1023	SFR		62	60	53	59	65				
SW_5652	R140905730	2922 SW 2ND AVE	1024	SFR		62	60	53	59	65				
SW_6634	R140905720	2930 SW 2ND AVE	1024	SFR		62	60	52	59	65				
SW_9174	R140905710	2938 SW 2ND AVE	1024	SFR		62	60	53	59	65				
SW_22014	R140907740	3030 SW 2ND AVE	1026	SCHOOL	WALDORF SCHOOL	62	60	50	63	69				
SW_8733	R140907850	119 SW WOODS ST	1026	SFR		62	60	53	59	65				
SW_20263	R140907840	3033 SW 1ST AVE	1026	SFR		62	60	54	59	65				
SW_18412	R140907830	3037 SW 1ST AVE	1026	SFR		62	60	54	59	65				
SW_20336	R140907810	118 SW PORTER ST	1026	SFR		62	60	54	59	65				
SW_5076	R140905766	126 SW HOOKER ST	1023	SFR		62	60	53	59	65				
SW_21152	R140905660	3004 SW 1ST AVE	1025	SFR		64	62	58	61	66				
SW_11257	R140905650	26 SW PORTER ST	1025	SFR		66	64	60	62	68				
SW_11016	R140905610	16 SW PORTER ST	1025			68								
SW_22592	R140905640	25 SW WOODS ST	1026	SFR		66	64	65	62	68	1		3	RSIP/Wall
SW Hooker to SW Woods Street - East of Naito Parkway														
SW_14290	R140904550	049 SW PORTER ST	1023	SCHOOL	NATIONAL UNIVERSITY OF NATURAL MEDICINE	68	66	58	67	73				
SW_1332	R140904900	010 SW PORTER ST	1025		WATERGATE APARTMENTS	68								
SW_11875	R140904940	018 SW PORTER ST	1025	SFR		68	66	59	63	69				
SW_2576	R140904830	022-024 SW PORTER ST	1025	MFR	DUPLEX	66	64	58	62	68				
SW_2575	R140904820	030-032 SW PORTER ST	1025	MFR	DUPLEX	66	64	56	62	68				
SW_7139	R140904810	036-038 SW PORTER ST	1025	MFR	ROSS ISLAND APARTMENTS	66	64	55	62	68				
SW_2581	R140904840	028 SW PORTER ST	1026	SFR		66	64	58	62	68				
SW_1783	R140904850	3017 SW WATER AVE	1026	SFR		66	64	55	62	68				
SW_14304	R140904860	3029 SW WATER AVE	1026	SFR		66	64	55	62	68				
SW_14289	R140904770	0110 SW PORTER ST	1026	SCHOOL	NATIONAL UNIVERSITY OF NATURAL MEDICINE	66	64	50	66	71				
SW_14300	R140904760	SW WATER AVE	1027	SCHOOL	NATIONAL UNIVERSITY OF NATURAL MEDICINE GARD	66	64	48	66	71				
SW_14299	R140904750	3040 SW WATER AVE	1027	SCHOOL	NATIONAL UNIVERSITY OF NATURAL MEDICINE GARD	66	64	48	66	71				
SW_14298	R140904710	3025 SW CORBETT AVE	1027		NATIONAL UNIVERSITY OF NATURAL MEDICINE	66								
SW Woods to SW Gibbs Street - East of Barbur Boulevard														
SW_19707	R140910370	142 SW WOODS ST	1027	SFR		61	58	51	59	65				
SW_6285	R140910360	3122 SW 2ND AVE	1027	SFR		61	58	51	59	65				
SW_14888	R140910350	3124 SW 2ND AVE	1028	SFR		61	58	48	59	65				
SW_22992	R140910340	3132 SW 2ND AVE	1028	SFR		61	58	48	59	65				
SW_7045	R140910330	3138 SW 2ND AVE	1029	SFR		61	58	49	59	65				
SW_11024	R463870010	3214-3246 SW 2ND AVE	1031	MFR	LAIR HILL CROSSINGS CONDOMINIUMS (12 UNITS) - E	63	60	47	60	66				
SW_11021	R140910640	105 SW GIBBS ST	1032	MFR	LAIR HILL COMMONS (7 UNITS) - 2ND FLOOR SOUTH	64	61	52	61	66				
SW_11021	R140910640		1032	MFR	LAIR HILL COMMONS (7 UNITS) - 2ND FLOOR EAST FA	63	60	49	60	66				
SW_16020	R140910700	19 SW GIBBS ST	1032	SFR	SFR??	66	60	55	62	68				
SW_14033	R140910630	3225 SW 1ST AVE	1031	SFR		63	60	48	60	66				
SW_7641	R140910620	3215 SW 1ST AVE	1031	SFR		63	60	48	60	66				
SW_11023	R140910610	3207 SW 1ST AVE	1030	COM	OLD WAREHOUSE BEING CONVERTED TO ????	63	60	50	63	69				
SW_12800	R140910320	127 SW GROVER ST	1029	SFR		63	60	48	60	66				
SW_557	R140910300	3125 SW 1ST AVE	1029	SFR		63	60	50	60	66				
SW_9133	R140910290	3115 SW 1ST AVE	1028	SFR		63	60	48	60	66				
SW_11037	R463860010	3101 SW 1ST AVE	1028	MFR	3 CONDOMINIUM UNITS - COMMON BACKYARD	63	60	47	60	66				
SW_17884	R140910280	124 SW WOODS ST	1028	SFR		63	60	47	60	66				
SW_1697	R649729400	130 SW WOODS ST	1028	SFR		63	60	47	60	66				
SW_3322	R649751280	136-138 SW WOODS ST	1028	MFR	DUPLEX	63	60	48	60	66				
SW_20478	R649751270	138 SW WOODS ST	1028	SFR		63	60	48	60	66				
SW Woods to SW Gibbs Street - East of Naito Parkway														
SW_16112	R140910826	018 SW GROVER ST	1031			71								
SW_18982	R140910820	015 SW GIBBS ST	1032			71								
SW_11439	R140910770	3213-3215 SW WATER AVE	1031	MFR	DUPLEX	71	69	56	66	71				
SW_7153	R140910780	3223 SW WATER AVE	1031	SFR		69	67	55	64	70				
SW_7157	R140910790	025 SW GIBBS ST	1032	SFR		69	67	59	64	70				
SW_18090	R140910800	031 SW GIBBS ST	1032	SFR		69	67	56	64	70				
SW_17674	R140910810	039 SW GIBBS ST	1032	SFR		69	67	54	64	70				
SW_16918	R140910870	0103 SW GIBBS ST	1032	SFR		66	64	50	62	68				
SW_20584	R140910880	0115 SW GIBBS ST	1032	SFR		66	64	49	62	68				

Alternative **A2BH**

11/9/2017 ***Branched Alternative Schedule***

Moderate	Severe
195	4

ID and Adress			STA	Land	General Receiver Input			Project	FTA Criteria		Project Impacts		Above	Potential Mitigation
SW ID	Project Parcel	Address	NUM	Use	Description	Ldn	Leq	Noise	Mod	Sev	M-Imp	S-Imp	Moderate	
SW_21909	R140910890	3228 SW WATER AVE	1032	SFR		66	64	50	62	68				
SW_21910	R140910900	3222 SW WATER AVE	1031	SFR		66	64	50	62	68				
SW_18520	R140910940	3218 SW WATER AVE	1031	SFR		66	64	50	62	68				
SW_13829		0104 SW GROVER ST	1031	SFR		66	64	50	62	68				
SW_18390	R140910920	0110 SW GROVER ST	1031	SFR		66	64	49	62	68				
SW_1682	R140910910	0116 SW GROVER ST	1031	SFR		66	64	48	62	68				
SW_12348	R140910830	3205 SW CORBETT AVE	1031	SFR		66	64	47	62	68				
SW_9623	R140910840	3213 SW CORBETT AVE	1031	SFR		66	64	46	62	68				
SW_9624	R140910850	3215 SW CORBETT AVE	1031	SFR	PART OF SW_9624	66	64	46	62	68				
SW_18460	R178000100	3223 SW CORBETT AVE, UN 1	1032	SFR		66	64	46	62	68				
SW_6979	R178000200	3225 SW CORBETT AVE, UN 1	1032	SFR		66	64	46	62	68				
SW_2436	R178000150	3223 SW CORBETT AVE, UN 2	1032	SFR		66	64	46	62	68				
SW_11195	R178000250	3225 SW CORBETT AVE, UN 2	1032	SFR		66	64	46	62	68				
SW_19176	R140910860	3239 SW CORBETT AVE	1032	SFR		66	64	46	62	68				
SW Gibbs Street to Condor Avenue/Lane Street - West of alignment														
SW_851	R868620010	NO ADDRESS GIVEN	1036	MFR	VISTA VIEW CONDOMINIUMS (12 UNITS) - 2ND FLOO	66	64	50	62	68				
SW_851	R868620010		1036	MFR	VISTA VIEW CONDOMINIUMS (12 UNITS) - 3RD FLOO	66	64	50	62	68				
SW_850	R463820010	NO ADDRESS GIVEN	1037	MFR	LAIR HILL HEIGHTS CONDOMINIUMS (44 UNITS) - 1ST	68	66	51	63	69				
SW_850	R463820010		1037	MFR	LAIR HILL HEIGHTS CONDOMINIUMS (44 UNITS) - 2ND	68	66	51	63	69				
SW_854	R001900020	NO ADDRESS GIVEN	1039	MFR	ABITARE CONDOMINIUMS - 7 NORTHERNMOST UNIT	66	64	51	62	68				
SW_854	R001900020	NO ADDRESS GIVEN	1040	MFR	ABITARE CONDOMINIUMS - 16 MIDDLE, 2ND ROW UI	66	64	51	62	68				
SW_854	R001900020	NO ADDRESS GIVEN	1040	MFR	ABITARE CONDOMINIUMS - 21 MIDDLE, 3RD ROW UI	65	63	51	61	67				
SW_854	R001900020	NO ADDRESS GIVEN	1044	MFR	ABITARE CONDOMINIUMS - 9 SOUTHERNMOST FRON	65	63	49	61	67				
SW_854	R001900020	NO ADDRESS GIVEN	1044	MFR	ABITARE CONDOMINIUMS - 4 SOUTHERNMOST 2ND F	64	62	49	61	66				
SW_18317	R140914060	3605 SW CONDOR AVE	1041	SFR		68	66	52	63	69				
SW_21131	R140914070	3611 SW CONDOR AVE	1041	SFR		68	66	52	63	69				
SW_9114	R140914080	3625 SW CONDOR AVE	1042	SFR		67	65	52	63	68				
SW_11179	R140914100	3635 SW CONDOR AVE	1043	SFR		67	65	52	63	68				
SW_6931	R175900350	3724 SW CONDOR LN	1045	SFR		62	60	48	59	65				
SW_13035	R175900300	3728 SW CONDOR LN	1045	SFR		62	60	48	59	65				
SW_13868	R175900250	3732 SW CONDOR LN	1045	SFR		62	60	48	59	65				
SW_10326	R175900200	3736 SW CONDOR LN	1045	SFR		62	60	48	59	65				
SW_21360	R175900150	3740 SW CONDOR LN	1045	SFR		62	60	47	59	65				
SW_10363	R175900100	3804 SW CONDOR LN	1045	SFR		62	60	47	59	65				
SW_13044	R991100580	3845 SW CONDOR AVE	1046	SFR		60	58	46	58	64				
SW_5380	R991100270	3855 SW CONDOR AVE	1045	SFR		60	58	46	58	64				
SW_11159	R175900400	3727 SW CONDOR LN	1045	SFR		60	58	47	58	64				
SW Gibbs Street to SW Gaines Street - East of Barbur Boulevard														
SW_12188	R463830050	122 SW GIBBS ST, UN A-1	1033	MFR	LAIR HILL HOUSE CONDOMINIUMS (SW_11038 = 9 U	67	65	48	63	68				
SW_19306	R463830100	128 SW GIBBS ST, UN A-2	1033	MFR	LAIR HILL HOUSE CONDOMINIUMS (SW_11038 = 9 U	67	65	48	63	68				
SW_1514	R463830150	3328 SW BARBUR BLVD, UN 1	1033	MFR	LAIR HILL HOUSE CONDOMINIUMS (SW_11038 = 9 U	68	66	48	63	69				
SW_7665	R463830200	3328 SW BARBUR BLVD, UN 2	1033	MFR	LAIR HILL HOUSE CONDOMINIUMS (SW_11038 = 9 U	68	66	48	63	69				
SW_19284	R463830250	3328 SW BARBUR BLVD, UN 3	1033	MFR	LAIR HILL HOUSE CONDOMINIUMS (SW_11038 = 9 U	70	68	48	65	70				
SW_11298	R463830300	3328 SW BARBUR BLVD, UN 4	1033	MFR	LAIR HILL HOUSE CONDOMINIUMS (SW_11038 = 9 U	68	66	48	63	69				
SW_4575	R463830350	3328 SW BARBUR BLVD, UN 5	1033	MFR	LAIR HILL HOUSE CONDOMINIUMS (SW_11038 = 9 U	68	66	48	63	69				
SW_15996	R463830400	3328 SW BARBUR BLVD, UN 6	1033	MFR	LAIR HILL HOUSE CONDOMINIUMS (SW_11038 = 9 U	69	67	48	64	70				
SW_11039	R463830450	125 SW WHITAKER ST	1034	MFR	LAIR HILL HOUSE CONDOMINIUMS (SW_11038 = 9 U	69	67	51	64	70				
SW_3750	R140912170	118 SW GIBBS ST	1033	SFR		66	64	50	62	68				
SW_22753	R140912180	3303 SW 1ST AVE, UN A	1033	SFR		66	64	51	62	68				
SW_10223	R140912190	3307 SW 1ST AVE	1033	SFR		65	63	51	61	67				
SW_10541	R140912200	3311 SW 1ST AVE	1034	SFR		66	64	53	62	68				
SW_16686	R140912210	3319 SW 1ST AVE	1034	SFR		66	64	53	62	68				
SW_20433	R140912220	3323 SW 1ST AVE	1034	SFR		66	64	53	62	68				
SW_2773	R649882620	117 SW WHITAKER ST	1034	SFR		66	64	53	62	68				
SW_21705	R649882610	3333 SW 1ST AVE	1034	SFR		66	64	58	62	68				
SW_18938	R140912370	3401-3417 SW 1ST AVE	1036	MFR	APARTMENT BUILDINGS (6 UNITS) - 120 WHITAKER FI	68	66	59	63	69				
SW_18938	R140912370		1036	MFR	APARTMENT BUILDINGS (6 UNITS) - 2ND FLOOR WES	68	66	60	63	69				
SW_18938	R140912370		1036	MFR	APARTMENT BUILDINGS (6 UNITS) - GROUND FLOOR	66	64	54	62	68				
SW_18938	R140912370		1036	MFR	APARTMENT BUILDINGS (6 UNITS) - 2ND FLOOR EAST	66	64	54	62	68				
SW_3209	R140912380	3419 SW 1ST AVE	1036	SFR		68	66	54	63	69				
SW_11574	R140912400	3425 SW 1ST AVE	1037	SFR		68	66	54	63	69				
SW_10519	R140912410	105 SW CURRY ST	1037	SFR		68	66	54	63	69				
SW_14368	R140913980	3504 SW 1ST AVE	1038	SFR		65	63	57	61	67				

Alternative **A2BH**

11/9/2017 ***Branched Alternative Schedule***

Moderate	Severe
195	4

ID and Adress			STA	Land	General Receiver Input			Project	FTA Criteria		Project Impacts		Above	Potential Mitigation
SW ID	Project Parcel	Address	NUM	Use	Description	Ldn	Leq	Noise	Mod	Sev	M-Imp	S-Imp	Moderate	
SW_13471	R140913970	3510 SW 1ST AVE	1038	SFR		66	64	57	62	68				
SW_8165	R140913960	3516 SW 1ST AVE	1039	SFR		66	64	58	62	68				
SW_19580	R140913940	3522-3524 SW 1ST AVE	1039	MFR	DUPLEX	67	65	59	63	68				
SW_14216	R140913920	3538 SW BARBUR BLVD	1040	SFR		68	66	59	63	69				
SW_13830	R140913930	23 SW PENNOYER ST	1040	SFR		68	66	61	63	69				
SW_22236	R140913910	19 SW PENNOYER ST, UN A	1040	SFR		68	66	62	63	69				
SW_9787	R140913900	11 SW PENNOYER ST, UN A	1040	SFR		68	66	70	63	69		1	7	Crossover
SW_16350	R140913880	20 SW CURRY ST	1038	PARK	COMMUNITY GARDENS	68	66	61	67	73				
SW_6759	R140913950	26 SW CURRY ST	1038	SFR		68	66	58	63	69				
SW_6543	R140912500	3436 SW 1ST AVE	1037	SFR		68	66	57	63	69				
SW_21732	R140912510	3430 SW 1ST AVE	1037	SFR		68	66	57	63	69				
SW_7789	R140912530	3422 SW 1ST AVE	1037	SFR		68	66	57	63	69				
SW_22064	R140912560	3418 SW 1ST AVE	1036	SFR		62	60	57	59	65				
SW_11440	R140912550	3404 SW 1ST AVE	1036	SFR		62	60	57	59	65				
SW_20938	R140912540	24 SW WHITAKER ST	1036	SFR		62	60	58	59	65				
SW_19015	R140912460	16 SW WHITAKER ST	1036	SFR		62	60	59	59	65	1		0	RSIP/Wall
SW_9621	R140912450	14 SW WHITAKER ST	1036	SFR		64	62	60	61	66				
SW_18005	R140912440	3405 SW NAITO PKWY	1036	SFR		69	67	67	64	70	1		3	RSIP/Wall
SW_18381	R140912470	3417 SW NAITO PKWY	1036	SFR		69	67	67	64	70	1		3	RSIP/Wall
SW_4291	R140912480	11 SW CURRY ST	1037	MFR	CURRY COURTS APARTMENTS (22 UNITS) - 3 STORIES	69	67	67	64	70	22		3	RSIP/Wall
SW_19974	R140912126	3334 SW 1ST AVE	1035	SFR		60	58	57	58	64				
SW_9897	R649752410	3330 SW 1ST AVE	1035	SFR		59	57	57	58	64				
SW_9896	R649752400	3326 SW 1ST AVE	1035	SFR		59	57	57	58	64				
SW_2780	R125600250	3320 SW 1ST AVE	1033	SFR		59	57	55	58	64				
SW_2779	R125600200	3316 SW 1ST AVE	1033	SFR		59	57	55	58	64				
SW_2778	R125600150	3312 SW 1ST AVE	1033	SFR		59	57	55	58	64				
SW_2777	R125600100	3308 SW 1ST AVE	1033	SFR		59	57	55	58	64				
SW_2776	R125600050	3304 SW 1ST AVE	1033	SFR		59	57	55	58	64				
SW_2278	R198370050	20 SW GIBBS ST	1033	SFR		62	60	56	59	65				
SW_7514	R198370100	16 SW GIBBS ST	1033	SFR		64	62	57	61	66				
SW_4744	R198370150	12 SW GIBBS ST	1033	SFR		64	62	58	61	66				
SW_11802	R198370200	8 SW GIBBS ST	1033	SFR		65	63	63	61	67	1		2	RSIP/Wall
SW_3192	R198370250	4 SW GIBBS ST	1033	SFR		69	67	64	64	70	1		0	RSIP/Wall
SW_2577	R140912090	5 SW WHITAKER ST	1033	SFR	HARBOR VIEW APARTMENTS	68	66	65	63	69	2		2	RSIP/Wall
SW_5441	R140912110	17 SW WHITAKER ST	1033	SFR		64	62	61	61	66	1		0	RSIP/Wall
SW_8459	R140912120	21 SW WHITAKER ST	1033	SFR		62	60	60	59	65	1		1	RSIP/Wall
SW Gibbs Street to SW Gaines Street - East of Naito Parkway														
SW_13780	R140912030	017 SW WHITAKER ST	1034			68								
SW_6544	R140911990	3317-3319 SW WATER AVE	1033	MFR	DUPLEX	68	66	60	63	69				
SW_3419	R140912000	3325 SW WATER AVE	1033	SFR		66	64	60	62	68				
SW_17428	R140912006	3327 SW WATER AVE	1034	SFR		66	64	62	62	68	1		0	RSIP/Wall
SW_21198	R140912010	023 SW WHITAKER ST	1034	SFR		68	66	63	63	69	1		0	RSIP/Wall
SW_9970	R140912020	031-037 SW WHITAKER ST	1034	MFR	DUPLEX	66	64	62	62	68	2		0	RSIP/Wall
SW_20351	R140912640	016 SW WHITAKER ST	1036			68								
SW_18178	R140912570	024 SW WHITAKER ST	1036	SFR		68	66	62	63	69				
SW_15995	R140912590	036 SW WHITAKER ST	1036	SFR		66	64	57	62	68				
SW_19546	R140912580	3415 SW WATER AVE	1036	SFR		66	64	57	62	68				
SW_21854	R140912600	3425 SW WATER AVE	1036	SFR		66	64	57	62	68				
SW_9099	R140912630	017 SW CURRY ST	1037	SFR		68	66	62	63	69				
SW_20931	R140912620	025 SW CURRY ST	1037	SFR		68	66	57	63	69				
SW_2944	R140912610	3437 SW WATER AVE	1037	SFR		66	64	57	62	68				
SW_10989	R140913790	0110 SW CURRY ST, UN A	1038	SFR		64	62	55	61	66				
SW_19207	R140913750	3535 SW CORBETT AVE	1038	MFR	6 UNITS	64	62	53	61	66				
SW_1244	R140914310	0107 SW GAINES ST	1042	SFR		64	62	55	61	66				
SW_22375	R140914300	3635 SW CORBETT AVE	1042	SFR		62	60	52	59	65				
SW_10143	R140914290	3627 SW CORBETT AVE	1042	SFR		62	60	52	59	65				
SW_558	R140914280	3623 SW CORBETT AVE	1041	SFR		62	60	51	59	65				
SW_419	R140914270	3617 SW CORBETT AVE	1041	SFR		62	60	51	59	65				
SW_15538	R140914260	3609 SW CORBETT AVE	1041	MFR	4 PLEX	62	60	53	59	65				
SW_7687	R649763780	3511-3523 SW CORBETT AVE	1038	MFR	DUPLEX	62	60	54	59	65				
SW_18512	R649763770	0126-0130 SW CURRY ST	1038	MFR	DUPLEX	62	60	54	59	65				
SW_17266	R140913760	3507 SW CORBETT AVE	1038	SFR		62	60	54	59	65				
SW_1980	R140912720	3420 SW WATER AVE	1036	SFR		64	62	55	61	66				

Alternative **A2BH**

11/9/2017 ***Branched Alternative Schedule***

Moderate	Severe
195	4

ID and Adress			STA	Land	General Receiver Input			Project	FTA Criteria		Project Impacts		Above	Potential Mitigation
SW ID	Project Parcel	Address	NUM	Use	Description	Ldn	Leq	Noise	Mod	Sev	M-Imp	S-Imp	Moderate	
SW_5456	R140912730	3414 SW WATER AVE	1036	SFR		64	62	55	61	66				
SW_14326	R140912740	3410 SW WATER AVE	1036	SFR		64	62	55	61	66				
SW_9343	R140912750	3404 SW WATER AVE	1035	SFR		64	62	55	61	66				
SW_18335	R140912650	3403-3407 SW CORBETT AVE	1035	MFR	CORBETT HOUSE APARTMENTS	62	60	53	59	65				
SW_13214	R649820090	3415 SW CORBETT AVE	1036	SFR		62	60	53	59	65				
SW_13828	R649820100	3419 SW CORBETT AVE	1036	SFR		62	60	53	59	65				
SW_12761	R140912680	3425 SW CORBETT AVE	1036	SFR		62	60	52	59	65				
SW_17372	R140912690	0123 SW CURRY ST	1036	SFR		62	60	53	59	65				
SW_13120	R140911920	3334 SW WATER AVE	1034	SFR	INCLUDES SW_13121	64	62	56	61	66				
SW_13121	R140911930	0111 SW WHITAKER ST	1034	SFR	PART OF SW_13120	64	62	56	61	66				
SW_22863	R140911950	3322 SW WATER AVE	1034	SFR		64	62	56	61	66				
SW_4775	R140911970	0106 SW GIBBS ST	1034	SFR		64	62	56	61	66				
SW_18700	R140911980	0110 SW GIBBS ST	1034	SFR		65	63	55	61	67				
SW_22938	R140911960	0116 SW GIBBS ST	1034	SFR		62	60	53	59	65				
SW_21933	R140911870	0124 SW GIBBS ST	1034	SFR		62	60	53	59	65				
SW_1389	R140911860	3307 SW CORBETT AVE	1034	SFR		62	60	53	59	65				
SW_13229	R140911880	3315 SW CORBETT AVE	1034	SFR		62	60	53	59	65				
SW_13230	R140911890	3323 SW CORBETT AVE	1034	SFR		62	60	53	59	65				
SW_9563	R140911900	3335 SW CORBETT AVE	1034	SFR		62	60	53	59	65				
SW_11429	R140911910	0121 SW WHITAKER ST	1034	SFR		62	60	53	59	65				
SW_4390	R140911940	0117 SW WHITAKER ST	1034	SFR		62	60	53	59	65				
Condor Avenue/Lane Street to Lowell Street - West of alignment														
SW_15622	R140915540	3825 SW VIEW POINT TER	1047	SFR		70	68	62	65	70				
SW_20636	R140915550	3833 SW VIEW POINT TER	1047	SFR		70	68	62	65	70				
SW_4498	R140915560	25 SW ABERNETHY ST	1047	SFR		64	62	54	61	66				
SW_13417	R864500050	3907 SW VIEW POINT TER	1050	SFR	SFR WITH ROOFTOP DECK	69	67	62	64	70				
SW_9407	R864500100	3911 SW VIEW POINT TER	1050	SFR	SFR WITH ROOFTOP DECK	69	67	61	64	70				
SW_19975	R864500150	3915 SW VIEW POINT TER	1050	SFR	SFR WITH ROOFTOP DECK	69	67	61	64	70				
SW_18672	R864500200	16 SW ABERNETHY ST	1050	SFR		66	64	61	62	68				
SW_19618	R140916820	3939 SW VIEW POINT TER	1050	MFR	EAST FACING BALCONIES	65	63	61	61	67	3		0	RSIP/Wall
SW_21002	R140916990	4000 SW VIEW POINT TER	1051	SFR		68	66	62	63	69				
SW_11363	R140916980	4014 SW VIEW POINT TER	1051	SFR		68	66	62	63	69				
SW_7206	R140916970	4024 SW VIEW POINT TER	1051	SFR		68	66	61	63	69				
SW_13791	R140916880	4007 SW VIEW POINT TER	1050	SFR		65	63	54	61	67				
SW_9540	R140916900	4019 SW VIEW POINT TER	1051	SFR		65	63	54	61	67				
SW_4102	R140916940	4030 SW CONDOR AVE	1050	SFR		62	60	51	59	65				
SW_17843	R140916930	4014 SW CONDOR AVE	1050	SFR		62	60	51	59	65				
SW_7272	R140916920	4000 SW CONDOR AVE	1050	SFR		62	60	51	59	65				
SW_18343	R140916840	3990 SW CONDOR AVE	1049	SFR		62	60	52	59	65				
SW_5188	R284100040	46 SW ABERNETHY ST	1048	SFR		62	60	51	59	65				
SW_4577	R284100030	3986 SW CONDOR AVE	1049	SFR		60	58	51	58	64				
SW_1744	R284100020	3984 SW CONDOR AVE	1049	SFR		60	58	51	58	64				
SW_6582	R284100090	3976 SW CONDOR AVE	1046	SFR		60	58	47	58	64				
SW_8299	R284100110	3968 SW CONDOR AVE	1046	SFR		60	58	47	58	64				
SW_14001	R284100130	3964 SW CONDOR AVE	1046	SFR		60	58	47	58	64				
SW_17014	R284100370	3977 SW CONDOR AVE	1046	SFR		60	58	47	58	64				
SW_11905	R284100350	3983 SW CONDOR AVE	1046	SFR		60	58	47	58	64				
SW_7905	R284100310	3993 SW CONDOR AVE	1048	SFR		60	58	50	58	64				
SW_5660	R284100290	4025 SW CONDOR AVE	1048	SFR		60	58	50	58	64				
SW_7963	R284100270	4031 SW CONDOR AVE	1048	SFR		60	58	50	58	64				
END OF A2 West of Alignment (same as A1 south of here)														
South of Condor Avenue/Lane Street - East of alignment														
SW_16356	R140915440	SWC/ GAINES & SW NAITO PKW	1046	PARK	HERITAGE TREE PARK	67	64	54	66	71				
SW_16666	R140915330	3745 SW WATER AVE	1048	MFR	GROUND LEVEL NORTH	67	64	61	63	68				
SW_16666	R140915330		1048	MFR	GROUND LEVEL MIDDLE NORTH	67	64	61	63	68				
SW_16666	R140915330		1048	MFR	GROUND LEVEL MIDDLE SOUTH	67	64	61	63	68				
SW_16666	R140915330		1048	MFR	GROUND LEVEL SOUTH	67	64	61	63	68				
SW_16666	R140915330		1048	MFR	2ND FLOOR LEVEL NORTH	67	64	61	63	68				
SW_16666	R140915330		1048	MFR	2ND FLOOR MIDDLE NORTH	67	64	61	63	68				
SW_16666	R140915330		1048	MFR	2ND FLOOR MIDDLE SOUTH	67	64	61	63	68				
SW_16666	R140915330		1048	MFR	2ND FLOOR SOUTH	67	64	61	63	68				
SW_16666	R140915330		1048	MFR	3RD FLOOR LEVEL NORTH	67	64	61	63	68				
SW_16666	R140915330		1048	MFR	3RD FLOOR MIDDLE NORTH	67	64	61	63	68				

Alternative **A2BH**

11/9/2017 ***Branched Alternative Schedule***

Moderate	Severe
195	4

ID and Adress			STA	Land	General Receiver Input			Project	FTA Criteria		Project Impacts		Above	Potential Mitigation
SW ID	Project Parcel	Address	NUM	Use	Description	Ldn	Leq	Noise	Mod	Sev	M-Imp	S-Imp	Moderate	
SW_16666	R140915330		1048	MFR	3RD FLOOR MIDDLE SOUTH	67	64	61	63	68				
SW_16666	R140915330		1048	MFR	3RD FLOOR SOUTH	67	64	61	63	68				
SW_21733	R140915600	3807 SW WATER AVE	1049	MFR	APARTMENT BUILDING WITH COMMON BACKYARD B	68	65	65	63	69	12		2	RSIP/Wall
SW_6139	R140915310	3717 SW CORBETT AVE	1048	MFR	APARTMENT COMPLEX WITH COMMON AREA	64	61	55	61	66				
SW_13909	R140915780	0104 SW LANE ST	1050	SFR		64	61	55	61	66				
SW_11935	R140915775	0114 SW LANE ST	1050	SFR		63	60	53	60	66				
SW_853	R882400010		1050	MFR	3 TOWNHOMES WITH EAST FACING YARDS	63	60	59	60	66				
SW_19017	R649704940	3834 SW WATER AVE	1050	SFR		63	60	57	60	66				
SW_21976	R649704960	3840 SW WATER AVE	1050	SFR		63	59	57	60	66				
SW_21934	R178100240	3807 SW CORBETT AVE	1051	SFR	SUNKEN BACKYARD	64		49	61	66				
SW_6615	R178100210	3811 SW CORBETT AVE	1051	SFR	SUNKEN BACKYARD	64	61	50	61	66				
SW_5680	R178100180	3819 SW CORBETT AVE	1051	SFR	SUNKEN BACKYARD	64	61	50	61	66				
SW_5569	R178100150	3825 SW CORBETT AVE	1051	SFR	SUNKEN BACKYARD	64	61	50	61	66				
SW_7222	R178100120	3831 SW CORBETT AVE	1051	SFR	SUNKEN BACKYARD	64	61	50	61	66				
SW_8193	R178100090	3837 SW CORBETT AVE	1051	SFR	SUNKEN BACKYARD	64	61	50	61	66				
SW_1701	R178100060	3843 SW CORBETT AVE	1051	SFR	SUNKEN BACKYARD	64	61	50	61	66				
SW_5419	R178100030	3849 SW CORBETT AVE	1051	SFR	SUNKEN BACKYARD	64	61	50	61	66				
SW_11888	R140915850	3838 SW CORBETT AVE	1052	SFR		64	61	47	61	66				
SW_6963	R140915860	3832 SW CORBETT AVE	1052	SFR		64	61	47	61	66				
SW_9100	R140915870	3828 SW CORBETT AVE	1052	SFR		64	61	47	61	66				
SW_12256	R140915880	3822 SW CORBETT AVE	1051	SFR		64	61	48	61	66				
SW_11172	R140915900	0208 SW LANE ST	1051	SFR		64	61	48	61	66				
SW_16576	R140916740	0102 SW ABERNETHY ST	1052	SFR		66	63	62	62	68	1		0	RSIP/Wall
SW_10099	R140916760	0112 SW ABERNETHY ST	1052	SFR		64	61	56	61	66				
SW_1193	R140916780	0114 SW ABERNETHY ST	1052	SFR		64	61	54	61	66				
SW_9175	R140916730	3926 SW WATER AVE	1052	SFR		68	65	63	63	69	1		0	RSIP/Wall
SW_8615	R140916710	3932-3934 SW WATER AVE	1052		DUPLEX WITH EAST FACING DECKS	70	67							
SW_21603	R140916720	0117 SW THOMAS ST	1052	SFR		66	63	56	62	68				
SW_4769	R140917070	0109 SW LOWELL ST	1055			70	67							
SW_15589	R649754440	0111 SW LOWELL ST	1055	SFR		68	65	54	63	69				
SW_19773	R649754450	0115 SW LOWELL ST	1055	SFR		66	63	57	62	68				
SW_20066	R649754460	0123 SW LOWELL ST	1055	SFR		66	63	55	62	68				
SW_10566	R140917050	4019 SW CORBETT AVE	1055	SFR		64	61	52	61	66				
SW_8902	R140917000	0130 SW THOMAS ST	1054	SFR		64	61	55	61	66				
SW_18935	R441240050	4022 SW CORBETT AVE	1055	SFR		64	61	51	61	66				
SW_1572	R140916700	3935 SW CORBETT AVE	1053	HOTEL	BED AND BREAKFAST - 6 ROOMS WITH COMMON EA	64	61	52	61	66				
SW_1188	R140916690	3921 SW CORBETT AVE	1053	SFR		64	61	54	61	66				
SW_12084	R140916680	3917 SW CORBETT AVE	1053	SFR		64	61	53	61	66				
SW_11191	R140916670	3915 SW CORBETT AVE	1052	MFR	3 PLEX WITH COMMON BACKYARD	64	61	51	61	66				
SW_14453	R140916650	3916 SW CORBETT AVE	1051	MFR	CORBETT HEIGHTS APARTMENTS (11?? UNITS NEW C	64	61	54	61	66				
SW_17217	R441240100	4029 SW KELLY AVE	1056	SFR	DECK FACES I-5	66	63	49	62	68				
SW_17829	R441240150	4035 SW KELLY AVE	1056	SFR	DECK FACES I-5	66	63	49	62	68				
SW_4069	R441240200	4041 SW KELLY AVE	1056	SFR	DECK FACES I-5	66	63	49	62	68				
END OF A2 East of Alignment (same as A1 south of here)														
Lowell to Bancroft Street - West of alignment														
SW_1917	R669101960	022 SW LOWELL ST	1056			70	67							
SW_19868	R669101950	012 SW LOWELL ST	1056	SFR		68	65	57	63	69				
SW_15627	R669101940	4104 SW VIEW POINT TER	1056	MFR	DUPLEX WITH NORTH FACING COMMON PORCH	68	65	54	63	69				
SW_13187	R669101930	4118 SW VIEW POINT TER	1056	SFR		68	65	61	63	69				
SW_14225	R669101920	4126 SW VIEW POINT TER	1056	MFR	3 PLEX WITH EAST FACING DECKS - GROUND LEVEL	68	65	61	63	69				
SW_14225	R669101920	4126 SW VIEW POINT TER	1056	MFR	3 PLEX WITH EAST FACING DECKS - 2ND LEVEL	68	65	61	63	69				
SW_14225	R669101920	4126 SW VIEW POINT TER	1056	MFR	3 PLEX WITH EAST FACING DECKS - 3RD LEVEL	68	65	61	63	69				
SW_13764	R669101900	4130-4144 SW VIEW POINT TER	1057	MFR	APARTMENT BUILDING (9 UNITS) - GROUND FLOOR E	70	67	61	65	70				
SW_13764	R669101900		1057		APARTMENT BUILDING (9 UNITS) - 2ND FLOOR EAST F	70	67							
SW_13764	R669101900		1057	MFR	APARTMENT BUILDING (9 UNITS) - GROUND FLOOR W	64	61	53	61	66				
SW_1147	R669101850	4210-4230 SW VIEW POINT TER	1058		CITY'S EDGE APARTMENTS (15 UNITS) - GROUND FLO	70	67							
SW_1147	R669101850		1058	MFR	CITY'S EDGE APARTMENTS (15 UNITS) - 2ND FLOOR EA	70	67	62	65	70				
SW_1147	R669101850		1058	MFR	CITY'S EDGE APARTMENTS (15 UNITS) - 3RD FLOOR EA	70	67	61	65	70				
SW_1147	R669101850		1058	MFR	CITY'S EDGE APARTMENTS (15 UNITS) - GROUND FLO	70	67	55	65	70				
SW_3700	R669101870	4234 SW VIEW POINT TER	1060	MFR	3 PLEX WITH EAST FACING DECKS - LOWER LEVEL	68	65	61	63	69				
SW_3700	R669101870		1060	MFR	3 PLEX WITH EAST FACING DECKS - UPPER LEVEL	68	65	61	63	69				
SW_3420	R669101860	015 SW BANCROFT ST	1060			70	68							
SW_22264	R669101880	4240-4242 SW VIEW POINT TER	1060	MFR	4 PLEX WITH EAST FACING DECKS - 2ND FLOOR SOUT	68	65	62	63	69				

Alternative **A2BH**

11/9/2017 ***Branched Alternative Schedule***

Moderate	Severe
195	4

ID and Adress			STA	Land	General Receiver Input			Project	FTA Criteria		Project Impacts		Above	Potential Mitigation
SW ID	Project Parcel	Address	NUM	Use	Description	Ldn	Leq	Noise	Mod	Sev	M-Imp	S-Imp	Moderate	
SW_22264	R669101880		1060	MFR	4 PLEX WITH EAST FACING DECKS - 1ST FLOOR PATIO	68	65	62	63	69				
SW_22264	R669101880		1060	MFR	4 PLEX WITH EAST FACING DECKS - 2ND FLOOR NORT	68	65	61	63	69				
SW_22264	R669101880		1060	MFR	4 PLEX WITH EAST FACING DECKS - 3RD FLOOR NORT	68	65	61	63	69				
SW_1978	R669102050	4235-4243 SW VIEW POINT TER	1060	MFR	DUPLEX	64	61	53	61	66				
SW_4996	R669102060	13-15 SW BANCROFT ST	1061	SFR		64	61	49	61	66				
SW_1349	R669102090	4229-4231 SW VIEW POINT TER	1059	MFR	DUPLEX WITH EAST FACING PORCHES	64	61	51	61	66				
SW_15619	R669102100	4217 SW VIEW POINT TER	1059	SFR		64	61	51	61	66				
SW_15997	R669102110	4205 SW VIEW POINT TER	1059	SFR		64	61	50	61	66				
SW_855	R864940010	4135-4141 SW VIEW POINT TER	1058	MFR	VIEWPOINT TERRACE CONDOMINIUMS	64	61	50	61	66				
SW_20278	R669102010	4131 SW VIEW POINT TER	1057	MFR	APARTMENT HOUSE WITH COMMON BACKYARD	64	61	49	61	66				
SW_11339	R669101990	4117 SW VIEW POINT TER	1056	MFR	APARTMENT HOUSE (6 UNITS) WITH 4 EAST FACING -	64	61	52	61	66				
SW_11339	R669101990		1056	MFR	APARTMENT HOUSE (6 UNITS) WITH 4 EAST FACING -	64	61	52	61	66				
SW_443	R669101970	4105 SW VIEW POINT TER	1055	MFR	3 PLEX WITH 2 EAST FACING COMMON PORCH	64	61	52	61	66				
SW_6584	R669102260	4100 SW CONDOR AVE	1055	SFR		62	59	48	59	65				
SW_11689	R669102280	4112 SW CONDOR AVE	1056	SFR		62	59	48	59	65				
SW_8125	R669102300	4128 SW CONDOR AVE	1057	SFR		62	59	46	59	65				
SW_18183	R669102320	4140 SW CONDOR AVE	1058	SFR		62	59	46	59	65				
SW_14448	R669102240	4204 SW CONDOR AVE	1058	SFR		62	59	46	59	65				
SW_9625	R669102220	4208 SW CONDOR AVE	1059	SFR		62	59	46	59	65				
SW_3838	R669102210	4212 SW CONDOR AVE	1059	SFR		62	59	46	59	65				
SW_12235	R669102200	4224 SW CONDOR AVE	1060	SFR		62	59	47	59	65				
SW_20382	R669102150	4232 SW CONDOR AVE	1060	SFR		62	59	47	59	65				
SW_2667	R669102076	29 SW BANCROFT ST	1060	SFR		64	61	50	61	66				
SW_10777	R669102080	21-47 SW BANCROFT ST	1060	MFR	2 HOUSES + 12 UNIT APARTMENT BUILDING	64	61	50	61	66				
SW_20886	R669102140	4242 SW CONDOR AVE	1060	SFR		64	61	47	61	66				
Lowell to Bancroft Street - East of alignment														
SW_17827	R669101810	4215-4217 SW CORBETT AVE	1059	MFR	DUPLEX WITH WEST FACING DECKS	70	67	62	65	70				
SW_1196	R669101800	4225 SW CORBETT AVE	1059	SFR		70	67	62	65	70				
SW_3921	R177920010	NO ADDRESS GIVEN	1059	MFR	CONDOMINIUMS - 6 1ST FLOOR UNITS	64	61	53	61	66				
SW_3921	R177920010		1059	MFR	CONDOMINIUMS - 6 2ND FLOOR UNITS	64	61	53	61	66				
SW_3921	R177920010		1059	MFR	CONDOMINIUMS - 6 3RD FLOOR UNITS	64	61	58	61	66				
SW_3921	R177920010		1059	MFR	CONDOMINIUMS - 4 4TH FLOOR UNITS	64	61	58	61	66				
SW_5338	R669100130	4215 SW KELLY AVE	1059	SFR		64	61	49	61	66				
SW_2357	R669100140	4217 SW KELLY AVE	1059	SFR		64	61	48	61	66				
SW_3922	R178030010	4104-4264 SW CORBETT AVE	1057	MFR	CRESCENT CONDOMINIUMS - EACH HAS A PATIO AND	64	61	53	61	66				
SW_14133	R669100040	4134 SW CORBETT AVE	1057	SFR		64	61	53	61	66				
SW_4839	R669100030	4126 SW CORBETT AVE	1057	SFR		64	61	53	61	66				
Bancroft Street to Hamilton Court- West of alignment														
SW_19648	R669102400	12 SW BANCROFT ST	1061	SFR		66	63	56	62	68				
SW_10180	R669102410	4315 SW VIEW POINT TER	1062	SFR		66	63	56	62	68				
SW_18600	R669102420	4323 SW VIEW POINT TER	1063	SFR		66	63	57	62	68				
SW_18281	R669102340	4331 SW VIEW POINT TER	1063	SFR		66	63	58	62	68				
SW_4417	R669102430	4341 SW VIEW POINT TER	1064	SFR		66	63	62	62	68	1		0	RSIP/Wall
SW_5718	R669102380	20 SW BANCROFT ST	1064	SFR		66	63	54	62	68				
SW_1979	R669102640	36 SW BANCROFT ST	1064	SFR		66	63	51	62	68				
SW_3801	R669102580	48 SW BANCROFT ST	1065	SFR		64	61	49	61	66				
SW_3230	R669102590	4310 SW CONDOR AVE	1065	SFR		64	61	47	61	66				
SW_17535	R669102600	4318 SW CONDOR AVE	1065	SFR		64	61	47	61	66				
SW_17395	R669102610	4328 SW CONDOR AVE	1065	SFR		64	61	48	61	66				
SW_12757	R669102620	4336 SW CONDOR AVE	1066	SFR		66	63	49	62	68				
SW_22467	R669102560	4400 SW CONDOR AVE	1067	SFR		67	64	51	63	68				
SW_2708	R669102550	4426 SW CONDOR AVE	1068	SFR		68	65	53	63	69				
SW_4103	R669103430	4405 SW CONDOR AVE	1070	SFR		64	61	51	61	66				
SW_3807	R669103440	4415 SW CONDOR AVE	1070	SFR		64	61	54	61	66				
SW_3806	R669103450	4423 SW CONDOR AVE	1070	SFR		66	63	56	62	68				
SW_3733	R669103460	105 SW HAMILTON ST	1070	SFR		68	65	59	63	69				
SW_17013	R669103490	127 SW HAMILTON ST	1071	SFR		68	65	57	63	69				
SW_2263	R669103470	138 SW BANCROFT CT	1071	SFR		64	61	53	61	66				
SW_18844	R669103540	200 SW BANCROFT CT	1071	SFR		64	61	52	61	66				
SW_18212	R649733200	4408 SW HAMILTON TER	1500	SFR		62	59	50	59	65				
SW_12440	R649733210	4412 SW HAMILTON TER	1500	SFR		62	59	52	59	65				
SW_8946	R649795850	4426 SW HAMILTON TER	1500	SFR		62	59	53	59	65				
SW_18079	R649795860	4438 SW HAMILTON TER	1500	SFR		62	59	55	59	65				

Alternative **A2BH**

11/9/2017 ***Branched Alternative Schedule***

Moderate	Severe
195	4

ID and Adress			STA	Land	General Receiver Input			Project	FTA Criteria		Project Impacts		Above	Potential Mitigation
SW ID	Project Parcel	Address	NUM	Use	Description	Ldn	Leq	Noise	Mod	Sev	M-Imp	S-Imp	Moderate	
SW_16231	R669103580	215 SW HAMILTON ST	1500	SFR		62	59	55	59	65				
SW_20585	R669103590	203 SW HAMILTON ST	1500	SFR		62	59	56	59	65				
SW_10804	R354250050	132 SW HAMILTON ST	1071	SFR		70	67	72	65	70		1	7	Crossover
SW_509	R354250100	136 SW HAMILTON ST	1071	SFR		70	67	71	65	70		1	6	Crossover
SW_7568	R354250150	140 SW HAMILTON ST	1072	SFR		70	67	71	65	70		1	6	Crossover
SW_17522	R354250200	144 SW HAMILTON ST	1072	SFR		70	67	70	65	70	1		5	Crossover
SW_21892	R354250250	148 SW HAMILTON ST	1500	SFR		68	65	63	63	69	1		0	Crossover
SW_3161	R354250300	100 SW HAMILTON ST	1500	SFR		70	67	70	65	70	1		5	Crossover
SW_8398	R354250350	212-214 SW HAMILTON ST	1500	MFR	DUPLEX	68	65	67	63	69	2		4	Crossover
SW_6814	R669103230	218-220 SW HAMILTON ST	1501	SFR		68	65	65	63	69	1		2	Crossover
SW_103	R669103220	232 SW HAMILTON ST	1501	SFR		68	65	64	63	69	1		1	Crossover
SW_9626	R669104410	304 SW HAMILTON ST	1502	SFR		66	63	62	62	68	1		0	RSIP/Wall
SW_8038	R669104430	326-334 SW HAMILTON ST	1503	SFR		66	63	57	62	68				
SW_1671	R669104400	4529 SW HAMILTON TER	1502	SFR		70	67	65	65	70	1		0	RSIP/Wall
SW_21889	R669104470	340-346 SW HAMILTON CT	1503	MFR	DUPLEX	70	67	64	65	70				
SW_11548	R669104640	354 SW HAMILTON CT	1504	SFR		68	65	63	63	69	1		0	RSIP/Wall
SW_1200	R669104630	364 SW HAMILTON CT	1504	SFR		66	63	57	62	68				
SW_7796	R669104620	374 SW HAMILTON CT	1504	SFR		64	61	55	61	66				
SW_13864	R669104690	382 SW HAMILTON CT	1505	SFR		64	61	54	61	66				
SW_5364	R669104650	348 SW HAMILTON ST	1505	SFR		64	61	53	61	66				
SW_6450	R669104670	356 SW HAMILTON ST	1504	SFR		64	61	53	61	66				
SW_4565	R669104680	360 SW HAMILTON ST	1504	SFR		62	59	51	59	65				
SW_16831	R669104760	404 SW HAMILTON ST	1504	SFR	TREE ZONE	62	59	51	59	65				
SW_4729	R669104730	418 SW HAMILTON ST	1505	SFR	TREE ZONE	62	59	50	59	65				
SW_21278	R669104700	430 SW HAMILTON ST, UN A	1505	SFR	TREE ZONE	62	59	50	59	65				
SW_10170	R669105070	506 SW HAMILTON ST	1505	SFR	TREE ZONE	60	57	49	58	64				
SW_16230	R669105040	520 SW HAMILTON ST, UN A	1506	SFR	TREE ZONE	60	57	49	58	64				
SW_4497	R669105010	528 SW HAMILTON ST	1506	SFR	TREE ZONE	60	57	49	58	64				
SW_16329	R669105220	SWC/ HAMILTON & SW TERWILL	1520	PARK		56	53	46	60	66				
SW_16364	R669104250		1520	PARK		56	53	46	60	66				
SW_14335	R669104210	359 SW HAMILTON ST	1504	SFR		62	59	51	59	65				
SW_2439	R669104200	347 SW HAMILTON ST	1503	SFR		62	59	51	59	65				
SW_8863	R669104180	335 SW HAMILTON ST	1503	SFR		62	59	52	59	65				
SW_5179	R669104100	325 SW HAMILTON ST	1503	SFR		62	59	52	59	65				
SW_4456	R669104080	307 SW HAMILTON ST	1502	SFR		62	59	52	59	65				
SW_4072	R669104160	4423 SW HAMILTON TER	1501	SFR		62	59	52	59	65				
SW_13806	R669104130	4411 SW HAMILTON TER	1501	SFR		62	59	51	59	65				
SW_6447	R669104120	4401 SW HAMILTON TER	1501	SFR		62	59	51	59	65				
SW_16657	R669103510	4402 SW HAMILTON TER	1500	SFR		62	59	51	59	65				
SW_16658	R669103410	4334 SW HAMILTON TER, UN A	1500	SFR		62	59	51	59	65				
SW_22978	R669103390	201 SW BANCROFT CT	1071	SFR		62	59	51	59	65				
SW_8152	R669103380	163 SW BANCROFT CT	1071	SFR		62	59	51	59	65				
SW_2869	R669103370	123 SW BANCROFT CT	1071	SFR		62	59	51	59	65				
SW_17502	R669103360	4335 SW CONDOR AVE	1070	SFR		62	59	51	59	65				
SW_19148	R669103350	4323 SW CONDOR AVE	1070	SFR		62	59	51	59	65				
SW_1302	R669103340	4311 SW CONDOR AVE	1069	SFR		62	59	48	59	65				
END OF SEGMENT 1 - NOTE STA CHANGE														
Bancroft Street to Slavin Road - East of alignment														
SW_856	R177840010	4320 SW Corbett Ave	1061	MFR	CONDOMINIUMS (51 UNITS) - 1ST FLOOR WEST FACIN	64	61	50	61	66				
SW_856	R177840010	4320 SW Corbett Ave	1061	MFR	CONDOMINIUMS (51 UNITS) - 2ND FLOOR WEST FACI	64	61	51	61	66				
SW_856	R177840010	4320 SW Corbett Ave	1061	MFR	CONDOMINIUMS (51 UNITS) - 3RD FLOOR WEST FACI	64	61	54	61	66				
SW_856	R177840010	4320 SW Corbett Ave	1061	MFR	CONDOMINIUMS (51 UNITS) - 1ST FLOOR NORTH FAC	64	61	50	61	66				
SW_856	R177840010	4320 SW Corbett Ave	1061	MFR	CONDOMINIUMS (51 UNITS) - 2ND FLOOR NORTH FA	64	61	50	61	66				
SW_856	R177840010	4320 SW Corbett Ave	1061	MFR	CONDOMINIUMS (51 UNITS) - 3RD FLOOR NORTH FA	64	61	50	61	66				
SW_856	R177840010	4320 SW Corbett Ave	1061	MFR	CONDOMINIUMS (51 UNITS) - 1ST FLOOR INNER FACI	64	61	48	61	66				
SW_856	R177840010	4320 SW Corbett Ave	1061	MFR	CONDOMINIUMS (51 UNITS) - 2ND FLOOR INNER FAC	64	61	48	61	66				
SW_856	R177840010	4320 SW Corbett Ave	1061	MFR	CONDOMINIUMS (51 UNITS) - 3RD FLOOR INNER FAC	64	61	48	61	66				
SW_3924	R178050050	4412 SW CORBETT AVE, UN	1063	MFR	2ND STORY CONDOMINIUM - WEST BALCONY	64	61	48	61	66				
SW_4286	R178050100	4412 SW CORBETT AVE, UN	1063	MFR	2ND STORY CONDOMINIUM - WEST BALCONY	64	61	48	61	66				
SW_19765	R178050150	4412 SW CORBETT AVE	1063	MFR	2ND STORY CONDOMINIUM - EAST BALCONY	64	61	46	61	66				
SW_8300	R440910300	033 SW HAMILTON ST	1064	SFR		66	63	56	62	68				
SW_2684	R440910250	031 SW HAMILTON ST	1065	SFR		66	63	54	62	68				
SW_10726	R440910200	027 SW HAMILTON ST	1065	SFR		66	63	55	62	68				

Alternative **A2BH**

11/9/2017 ***Branched Alternative Schedule***

Moderate	Severe
195	4

ID and Adress			STA	Land	General Receiver Input			Project	FTA Criteria		Project Impacts		Above	Potential Mitigation
SW ID	Project Parcel	Address	NUM	Use	Description	Ldn	Leq	Noise	Mod	Sev	M-Imp	S-Imp	Moderate	
SW_3054	R440910150	023 SW HAMILTON ST	1065	SFR		66	63	55	62	68				
SW_4120	R440910100	017 SW HAMILTON ST	1065	SFR		66	63	55	62	68				
SW_19794	R440910050	015 SW HAMILTON ST	1065	SFR		66	63	56	62	68				
SW_2591	R669101280	018 SW HAMILTON ST	1066	SFR		68	65	58	63	69				
SW_18071	R669101290	4517 SW WATER AVE	1066	SFR		66	63	52	62	68				
SW_1915	R669101300	4521 SW WATER AVE	1066	SFR		65	62	52	61	67				
SW_9794	R669101310	4531 SW WATER AVE	1066	SFR		64	61	50	61	66				
SW_5078	R649727280	4539 SW WATER AVE	1067	SFR		64	61	50	61	66				
SW_11534	R649727300	4543 SW WATER AVE	1067	SFR		62	59	48	59	65				
SW_6552	R669101240	4601 SW WATER AVE	1067	SFR		62	59	48	59	65				
SW_7453	R669101250	4609 SW WATER AVE	1067	SFR		62	59	47	59	65				
SW_21235	R669101260	4615 SW WATER AVE	1067	SFR		62	59	47	59	65				
SW_16373	R669101270	4619-4621 SW WATER AVE	1067	MFR	DUPLEX	62	59	47	59	65				
SW_14409	R669101190	4631 SW WATER AVE	1067	SFR		62	59	46	59	65				
SW_9314	R669101160	4643 SW WATER AVE	1067	SFR		62	59	46	59	65				
SW_6054	R669101180	4630 SW VIEW POINT TER	1067	SFR		62	59	47	59	65				
SW_16095	R669101210	4618 SW VIEW POINT TER	1067	SFR		62	59	49	59	65				
SW_7839	R669101336	4542 SW VIEW POINT TER	1067	SFR		64	61	52	61	66				
SW_16008	R669101340	4534 SW VIEW POINT TER	1067	SFR		64	61	52	61	66				
SW_91	R669101360	4520 SW VIEW POINT TER	1067	SFR		67	64	58	63	68				
SW_8693	R669101370	04 SW HAMILTON ST	1066	SFR		68	65	60	63	69				
SW_21523	R669102840	4641 SW VIEW POINT TER	1068	SFR		62	59	47	59	65				
SW_11962	R669102830	4629 SW VIEW POINT TER	1068	SFR		64	61	48	61	66				
SW_16837	R669102820	4619 SW VIEW POINT TER	1068	SFR		64	61	50	61	66				
SW_7276	R669102800	22-28 SW HAMILTON CT	1069	MFR	4 PLEX WITH COMMON BACKYARD	64	61	50	61	66				
SW_17530	R669102780	25-27 SW HAMILTON CT	1068	MFR	DUPLEX WITH WELL SHIELDED COMMON BACKYARD	64	61	51	61	66				
SW_11149	R669102760	4545 SW VIEW POINT TER	1068	SFR		64	61	52	61	66				
SW_15107	R669102730	4539 SW VIEW POINT TER	1068	SFR		66	63	53	62	68				
SW_15106	R669102700	26 SW CONDOR WAY	1069	CHURCH	CHURCH	67	64	60	66	71				
SW_15801	R649782930	4604 SW CONDOR AVE	1070	SFR		66	63	60	62	68				
SW_5498	R354150200	15 SW HAMILTON CT, UN 1	1070	MFR	HAMILTON COURT CONDOMINIUMS - WEST UNIT	64	61	58	61	66				
SW_9800	R354150150	15 SW HAMILTON CT, UN 2	1069	MFR	HAMILTON COURT CONDOMINIUMS - 2ND FROM WE	64	61	53	61	66				
SW_18185	R354150100	15 SW HAMILTON CT, UN 3	1069	MFR	HAMILTON COURT CONDOMINIUMS - 3RD FROM WE	64	61	53	61	66				
SW_8665	R354150050	15 SW HAMILTON CT, UN 4	1069	MFR	HAMILTON COURT CONDOMINIUMS - EAST UNIT	64	61	53	61	66				
SW_17962	R669102900	4620-4630 SW CONDOR AVE	1070	MFR	APARTMENT BUILDING (6 UNITS) - NORTH FACING PA	64	61	57	61	66				
SW_17962	R669102900		1070	MFR	APARTMENT BUILDING (6 UNITS) - WEST FACING 2ND	62	59	55	59	65				
SW_17962	R669102900		1070	MFR	APARTMENT BUILDING (6 UNITS) - EAST FACING PATI	62	59	52	59	65				
SW_860	R175850010		1070	MFR	CONDOMINIUMS (9 UNITS) WITH SOUTH FACING BAL	62	59	53	59	65				
SW_12304	R669103070	4619 SW CONDOR AVE	1072	SFR		64	61	60	61	66				
SW_14156	R669103100	4627 SW CONDOR AVE	1072	SFR		62	59	58	59	65				
SW_19381	R175800050	4631 SW CONDOR AVE	1072	SFR	TOWNHOME WITH EAST FACING BALCONY AND WES	62	59	57	59	65				
SW_21954	R175800100	4635 SW CONDOR AVE	1072	SFR	TOWNHOME WITH EAST FACING BALCONY AND WES	62	59	54	59	65				
SW_12022	R175800150	4643 SW CONDOR AVE	1072	SFR	TOWNHOME WITH EAST FACING BALCONY AND WES	62	59	54	59	65				
SW_1015	R175800200	4647 SW CONDOR AVE	1072	SFR	TOWNHOME WITH EAST FACING BALCONY AND WES	62	59	52	59	65				
END OF SEGMENT 1 - NOTE STA CHANGE														
South of Slavin Road - East of alignment														
SW_8848	R991151190	4702-4816 SW SLAVIN RD	1503	MFR	SLAVIN COURT - WEST FACING BACKYARDS WITH TRE	62	59	53	59	65				
SW_8848	R991151190		1503	MFR	SLAVIN COURT - WEST FACING BACKYARDS WITH ADI	62	59	52	59	65				
SW_8848	R991151190		1503	MFR	SLAVIN COURT - SOUTH FACING BACKYARDS WITH TR	62	59	53	59	65				
SW_6906	R301200060	4702 SW 2ND CT	1500	SFR		62	59	51	59	65				
SW_22300	R301200090	4706 SW 2ND CT	1500	SFR		62	59	51	59	65				
SW_3925	R301200120	4710 SW 2ND CT	1500	SFR		62	59	50	59	65				
SW_3587	R301200150	4714 SW 2ND CT	1500	SFR		62	59	50	59	65				
SW_18496	R301200180	4718 SW 2ND CT	1500	SFR		62	59	50	59	65				
SW_11910	R301200210	4722 SW 2ND CT	1500	SFR		62	59	50	59	65				
SW_10285	R991150550	4820 SW BARBUR BLVD	1510	MFR	TOWN AND COUNTRY APARTMENTS - WEST BUILDIN	68	65	65	63	69	8		2	RSIP/Wall
SW_10285	R991150550		1510	MFR	TOWN AND COUNTRY APARTMENTS - WEST BUILDIN	68	65	65	63	69	8		2	RSIP/Wall
SW_10285	R991150550		1510	MFR	TOWN AND COUNTRY APARTMENTS - WEST BUILDIN	68	65	65	63	69	8		2	RSIP/Wall
SW_10285	R991150550		1511	MFR	TOWN AND COUNTRY APARTMENTS - SOUTH BUILDI	64	61	56	61	66				
SW_10285	R991150550		1511	MFR	TOWN AND COUNTRY APARTMENTS - SOUTH BUILDI	64	61	56	61	66				
SW_10285	R991150550		1511	MFR	TOWN AND COUNTRY APARTMENTS - SOUTH BUILDI	64	61	56	61	66				
SW_10285	R991150550		1508	MFR	TOWN AND COUNTRY APARTMENTS - MIDDLE BUILD	64	61	55	61	66				
SW_10285	R991150550		1508	MFR	TOWN AND COUNTRY APARTMENTS - MIDDLE BUILD	64	61	55	61	66				

Alternative **A2BH**

11/9/2017 ***Branched Alternative Schedule***

Moderate	Severe
195	4

ID and Adress			STA	Land	General Receiver Input			Project	FTA Criteria		Project Impacts		Above	Potential Mitigation
SW ID	Project Parcel	Address	NUM	Use	Description	Ldn	Leq	Noise	Mod	Sev	M-Imp	S-Imp	Moderate	
SW_10285	R991150550		1510	MFR	TOWN AND COUNTRY APARTMENTS - EASTERN BUILD	64	61	52	61	66				
SW_10285	R991150550		1510	MFR	TOWN AND COUNTRY APARTMENTS - EASTERN BUILD	64	61	52	61	66				
SW_16950	R991150270	4950 SW BARBUR BLVD	1513	MFR	RASMUSSEN VILLAGE APARTMENTS - 1ST LINE 5 BUIL	68	65	65	63	69	40		2	RSIP/Wall
SW_16950	R991150270		1513	MFR	RASMUSSEN VILLAGE APARTMENTS - 1ST LINE 5 BUIL	68	65	65	63	69	40		2	RSIP/Wall
SW_16950	R991150270		1513	MFR	RASMUSSEN VILLAGE APARTMENTS - 2ND LINE 1 BUI	64	61	54	61	66				
SW_16950	R991150270		1513	MFR	RASMUSSEN VILLAGE APARTMENTS - 2ND LINE 1 BUI	64	61	54	61	66				
SW_16950	R991150270		1513	MFR	RASMUSSEN VILLAGE APARTMENTS - 2ND LINE 1 BUI	64	61	54	61	66				
SW_16950	R991150270		1513	MFR	RASMUSSEN VILLAGE APARTMENTS - 3RD LINE 1 BUI	62	59	51	59	65				
SW_16950	R991150270		1513	MFR	RASMUSSEN VILLAGE APARTMENTS - 3RD LINE 1 BUI	62	59	51	59	65				
SW_16950	R991150270		1513	MFR	RASMUSSEN VILLAGE APARTMENTS - 3RD LINE 1 BUI	62	59	51	59	65				
SW_5424	R991150620	5055 SW SLAVIN RD	1516	SFR	M-11	62	59	57	59	65				
SW_7278	R991150290	5010-5024 SW SLAVIN RD	1518	MFR	GREENBRIER VILLAGE WITH COMMON AREAS AND DI	62	59	55	59	65				
SW_7278	R991150290		1519	MFR	GREENBRIER VILLAGE WITH COMMON AREAS AND DI	62	59	56	59	65				
SW_7278	R991150290		1520	MFR	GREENBRIER VILLAGE WITH COMMON AREAS AND DI	62	59	57	59	65				
SW_7278	R991150290		1521	MFR	GREENBRIER VILLAGE WITH COMMON AREAS AND DI	62	59	58	59	65				
SW_7278	R991150290		1522	MFR	GREENBRIER VILLAGE WITH COMMON AREAS AND DI	62	59	58	59	65				
SW_7278	R991150290		1520	MFR	GREENBRIER VILLAGE WITH COMMON AREAS AND DI	62	59	57	59	65				
SW_7278	R991150290		1519	MFR	GREENBRIER VILLAGE WITH COMMON AREAS AND DI	62	59	55	59	65				
SW_7278	R991150290		1518	MFR	GREENBRIER VILLAGE WITH COMMON AREAS AND DI	62	59	55	59	65				
SW_7278	R991150290		1517	MFR	GREENBRIER VILLAGE WITH COMMON AREAS AND DI	62	59	54	59	65				
SW Capitol HWY at Barbour Blvd. - West of alignment														
SW_15663	R991160540	5800 SW TERWILLIGER BLVD	1536	SFR		62	59	51	59	65				
SW_14574	R119105550	5850 SW TERWILLIGER BLVD	1538	SFR		62	59	48	59	65				
SW_976	R119105570	5870 SW TERWILLIGER BLVD	1539	SFR		62	59	46	59	65				
SW_22200	R119105640	5940 SW TERWILLIGER BLVD	1540	SFR		62	59	45	59	65				
SW_7913	R300600390	5905 SW RALSTON DR	1539	SFR		62	59	50	59	65				
SW_1337	R300600330	5921 SW RALSTON DR	1540	SFR		62	59	49	59	65				
SW_20265	R300600250	5933 SW RALSTON DR	1540	SFR		62	59	49	59	65				
SW_1026	R300600010	5930 SW RALSTON DR	1541	SFR		63	60	56	60	66				
SW_6790	R300600070	5920 SW RALSTON DR	1540	SFR		64	61	52	61	66				
SW_16212	R300600130	5900 SW RALSTON DR	1539	SFR		64	61	52	61	66				
SW_1964	R300600190	5858 SW RALSTON DR	1538	SFR		64	61	52	61	66				
SW_17228	R300600220	5844 SW RALSTON DR	1538	SFR		64	61	52	61	66				
SW_17658	R649631990	5862 SW RALSTON DR	1538	SFR		64	61	58	61	66				
SW_3069	R649821090	5870 SW RALSTON DR	1540	SFR		64	61	58	61	66				
South of SW Capitol HWY at Barbour Blvd. - West of alignment														
SW_16377	R646300670	SW BARBUR BLVD	1545	PARK	George Himes City Park	68	65	64	66	72				
SW_20981	R646301760	6235 SW PARKHILL DR	1547	SFR		66	63	61	62	68				
SW_11787	R646301780	6405 SW PARKHILL WAY	1548	SFR		64	61	53	61	66				
SW_14463	R646301830	6415 SW PARKHILL WAY	1548	SFR		64	61	53	61	66				
SW_14136	R646301690	6400 SW PARKHILL WAY	1548	SFR		70	67	60	65	70				
SW_668	R646300730	6402 SW PARKHILL DR	1550	SFR		70	67	62	65	70				
SW_4746	R646301630	6404 SW PARKHILL WAY	1549	SFR		66	63	52	62	68				
SW_3027	R646301610	6420 SW PARKHILL WAY	1550	SFR		70	67	52	65	70				
SW_22306	R646301570	6430 SW PARKHILL WAY	1550	SFR		68	65	56	63	69				
SW_1819	R646301530	6440 SW PARKHILL WAY	1551	SFR		66	63	50	62	68				
SW_1636	R646301550	6441 SW PARKHILL DR	1551	SFR		68	65	51	63	69				
SW_2448	R646301590	6435 SW PARKHILL DR	1550	SFR		68	65	53	63	69				
SW_11986	R646300820	6438 SW PARKHILL DR	1551	SFR		70	67	58	65	70				
SW_4538	R646300900	6442 SW PARKHILL DR	1552	SFR		70	67	54	65	70				
SW_9162	R646300990	6446 SW PARKHILL DR	1553	SFR		68	65	51	63	69				
SW_9650	R646301060	6454 SW PARKHILL DR	1553	SFR		66	63	49	62	68				
SW_8177	R646301090	6464 SW PARKHILL DR	1553	SFR		64	61	47	61	66				
SW_22611	R646300920	6660 SW PARKHILL DR	1554	SFR		70	67	58	65	70				
SW_20280	R646301070	6644 SW PARKHILL DR	1554	SFR		68	65	51	63	69				
SW_13115	R646301320	6645 SW PARKHILL DR	1555	SFR		70	67	62	65	70				
SW_4405	R646301330	6633 SW PARKHILL DR	1555	SFR		68	65	56	63	69				
SW_12275	R646301310	6625 SW PARKHILL DR	1556	SFR		66	63	56	62	68				
SW_17735	R646301290	6611 SW PARKHILL DR	1556	SFR		66	63	55	62	68				
SW_14196	R646301280	6601 SW PARKHILL DR	1557	SFR		64	61	56	61	66				
SW_19643	R646301270	6585 SW PARKHILL DR	1557	SFR		62	59	55	59	65				
SW_1777	R646301250	6565 SW PARKHILL DR	1557	SFR		62	59	54	59	65				
SW_9805	R646301240	6555 SW PARKHILL DR	1557	SFR		62	59	54	59	65				

Alternative **A2BH**

11/9/2017 ***Branched Alternative Schedule***

Moderate	Severe
195	4

ID and Adress			STA	Land	General Receiver Input			Project	FTA Criteria		Project Impacts		Above	Potential Mitigation
SW ID	Project Parcel	Address	NUM	Use	Description	Ldn	Leq	Noise	Mod	Sev	M-Imp	S-Imp	Moderate	
SW_20917	R646301110	6612 SW PARKHILL DR	1555	SFR		64	61	53	61	66				
SW_17145	R646301130	6586 SW PARKHILL DR	1555	SFR		62	59	52	59	65				
SW_17144	R646301180	6586 W/ SW PARKHILL DR	1555	SFR	PART OF SW_17145	62	59	52	59	65				
SW_16622	R646301190	6550 SW PARKHILL DR	1555	SFR		62	59	51	59	65				
SW_743	R646301220	6536 SW PARKHILL DR	1554	SFR		62	59	46	59	65				
SW_17624	R646301200	6530 SW PARKHILL DR	1554	SFR		62	59	47	59	65				
SW_393	R646301160	6520 SW PARKHILL DR	1554	SFR		62	59	47	59	65				
SW_19830	R646301140	6510 SW PARKHILL DR	1554	SFR		62	59	48	59	65				
SW_21524	R646301470	6487 SW PARKHILL WAY	1554	SFR		62	59	47	59	65				
SW_19230	R646301450	6477 SW PARKHILL WAY	1553	SFR		62	59	44	59	65				
SW_12848	R646301490	6460 SW PARKHILL WAY	1552	SFR		62	59	45	59	65				
SW_19524	R646301510	6450 SW PARKHILL WAY	1552	SFR		64	61	46	61	66				
SW_16161	R646301960	6475 SW PARKHILL WAY	1551	SFR		62	59	47	59	65				
SW_3929	R646301940	6465 SW PARKHILL WAY	1551	SFR		62	59	47	59	65				
SW_10876	R646301920	6455 SW PARKHILL WAY	1551	SFR		62	59	48	59	65				
SW_15821	R646301900	6445 SW PARKHILL WAY	1550	SFR		62	59	49	59	65				
SW_4340	R646301880	6435 SW PARKHILL WAY	1550	SFR		64	61	50	61	66				
SW_17401	R646301860	6421 SW PARKHILL WAY	1549	SFR		64	61	51	61	66				
SW Carolina to SW California Streets - East of Alignment and I-5														
SW_3350	R780204990	6338 SW VIEW POINT TER	1550	SFR	SELECTED SFRs IN THIS AREA THAT ARE CLOSEST TO T	68	65	50	63	69				
SW_7047	R780205440	6534 SW VIEW POINT TER	1555	SFR	SELECTED SFRs IN THIS AREA THAT ARE CLOSEST TO T	68	65	52	63	69				
SW_22789	R780206090	0100 SW VERMONT ST	1558	SFR	SELECTED SFRs IN THIS AREA THAT ARE CLOSEST TO T	68	65	56	63	69				
Florida Street to Terwilliger Blvd. - West of alignment														
SW_8819	R780207460	227 SW FLORIDA ST	1559	SFR		61	59	54	59	65				
SW_19625	R780207450	219 SW FLORIDA ST	1559	SFR		61	59	54	59	65				
SW_9102	R780207440	211 SW FLORIDA ST	1559	SFR		63	59	60	60	66	1		0	RSIP/Wall
SW_22775	R649815420	6736 SW 2ND AVE	1560	SFR		63	59	62	60	66	1		2	RSIP/Wall
SW_10651	R649815410	6822 SW 2ND AVE	1560	SFR		63	59	62	60	66	1		2	RSIP/Wall
SW_1081	R780207050	6834 SW 2ND AVE	1561	SFR		63	59	62	60	66	1		2	RSIP/Wall
SW_1308	R780207030	6902 SW 2ND AVE	1562	SFR		63	59	62	60	66	1		2	RSIP/Wall
END OF A1 AND START OF B2 AND B4 (East of Alignment														

Alternative **B1**

11/9/2017 ***Through Alternative Schedule***

Moderate	Severe
55	0

ID and Adress			STA	Land	General Receiver Input			Project	FTA Criteria		Project Impacts		Above	Potential Mitigation
SW ID	Project Parcel	Address	NUM	Use	Description	Ldn	Leq	Noise	Mod	Sev	M-Imp	S-Imp	Moderate	
END OF "A" AND START OF "B"														
SW_8382	R300900150	6933 SW CORBETT AVE	2000	SFR	SELECTED SFRs IN THIS AREA THAT ARE	66	62	49	62	68				
Florida Street to Terwilliger Blvd. - West of alignment														
END OF "A" AND START OF "B"														
SW_8049	R780207020	6920 SW 2ND AVE	2000	SFR		63	60	60	60	66	1		0	RSIP/Wall
SW_18826	R780207000	6924 SW 2ND AVE	2001	SFR		63	60	60	60	66	1		0	RSIP/Wall
SW_1503	R780206980	6926 SW 2ND AVE	2001	SFR		63	60	59	60	66				
SW_11585	R780206940	7000 SW 2ND AVE	2002	SFR		63	60	59	60	66				
SW_12450	R780206900	7030 SW 2ND AVE	2004	SFR		63	60	59	60	66				
SW_4838	R780206870	7040 SW 2ND AVE	2005	SFR		63	60	59	60	66				
SW_5089	R300401010	7110 SW 2ND AVE	2006	SFR		63	60	53	60	66				
SW_12802	R300401000	110 SW NEVADA ST	2006	SFR		63	60	60	60	66	1		0	RSIP/Wall
SW_10259	R300400990	7116 SW 2ND AVE	2006	SFR		63	60	60	60	66	1		0	RSIP/Wall
SW_20902	R300400970	7134 SW 2ND AVE	2007	SFR		63	60	60	60	66	1		0	RSIP/Wall
SW_8096	R300400950	7142 SW 2ND AVE	2008	SFR		63	60	61	60	66	1		1	RSIP/Wall
SW_17208	R300400930	7208 SW 2ND AVE	2009		HOME AND SCHOOL	63								
SW_10314	R780207770	7037 SW 2ND AVE	2004	SFR		60	57	51	58	64				
SW_13840	R780207790	7021 SW 2ND AVE	2004	SFR		60	57	51	58	64				
SW_3812	R780207810	218 SW TEXAS ST	2003	SFR		60	57	51	58	64				
SW_2364	R780207510	203 SW TEXAS ST	2002	SFR		60	57	51	58	64				
SW_16778	R780207520	6923 SW 2ND AVE	2001	SFR		60	57	52	58	64				
SW_11634	R780207530		2000	VAC		60	57	51	58	64				
SW_19352	R780207220	219 SW CALIFORNIA ST	2000	SFR		60	57	53	58	64				
SW_785	R780207230	222 SW FLORIDA ST	2000	SFR		60	57	54	58	64				
SW_1766	R780207240	218 SW FLORIDA ST	2000	SFR		60	57	54	58	64				
SW_5728	R780207260	214 SW FLORIDA ST	2000	SFR		60	57	54	58	64				
SW_5670	R780207270	230 SW FLORIDA ST	2000	SFR		58	55	51	57	63				
SW_11110	R780207290	226 SW FLORIDA ST	2000	SFR		58	55	50	57	63				
SW_527	R780207320	225 SW CALIFORNIA ST	2000	SFR		58	55	51	57	63				
SW_8558	R780207300	245 SW CALIFORNIA ST	2000	SFR		58	55	50	57	63				
SW_21932	R780207330	255 SW CALIFORNIA ST	2000	SFR		58	55	49	57	63				
SW_8821	R780207590	6902 SW 3RD AVE	2000	SFR		58	55	49	57	63				
SW_14641	R780207580	246 SW CALIFORNIA ST	2000	SFR		58	55	49	57	63				
SW_22461	R780207570	234 SW CALIFORNIA ST	2000	SFR		58	55	50	57	63				
SW_11635	R780207550	222 SW CALIFORNIA ST	2000	SFR		58	55	51	57	63				
SW_5510	R780207650	221 SW TEXAS ST	2001	SFR		58	55	49	57	63				
SW_9517	R780207630	231 SW TEXAS ST	2001	SFR		58	55	48	57	63				
SW_13887	R780207610	6920 SW 3RD AVE	2001	SFR		58	55	48	57	63				
SW_21646	R780207660	7010 SW 3RD AVE	2002	SFR		58	55	46	57	63				
SW_2875	R780207700	222 SW TEXAS ST	2003	SFR		58	55	51	57	63				
SW_17143	R780207750	237 SW NEVADA ST	2005	SFR		58	55	48	57	63				
SW_2801	R780207740	249 SW NEVADA ST	2006	SFR		58	55	47	57	63				
SW_19793	R780207720	7032 SW 3RD AVE	2006	SFR		58	55	47	57	63				
SW_1352	R300400870	310 SW NEVADA ST	2008	SFR		58	55	46	57	63				
SW_21236	R300400880	7113 SW 3RD AVE	2009	SFR		58	55	46	57	63				
SW_18570	R300400890	7125 SW 3RD AVE	2010	SFR		58	55	46	57	63				
SW_6149	R300400900	7135 SW 3RD AVE	2011	SFR		58	55	51	57	63				
SW_11494	R300400820	7148 SW 4TH AVE	2013	SFR		58	55	47	57	63				
SW_16785	R300400810	7158 SW 4TH AVE	2012	SFR		58	55	50	57	63				
SW_5575	R300400920	315 SW NEVADA CT	2011	SFR		58	55	50	57	63				
SW_18926	R300400910	7149 SW 3RD AVE	2011	SFR		58	55	51	57	63				
SW_2513	R300401150	7128 SW 3RD AVE	2009	SFR		58	55	47	57	63				
SW_3119	R300401140	248 SW NEVADA ST	2008	SFR		58	55	48	57	63				
SW_8509	R300401160	244 SW NEVADA ST	2007	SFR		58	55	48	57	63				
SW_1428	R300401170	7129 SW 2ND AVE	2007	SFR		58	55	49	57	63				
SW_581	R300401180	7133 SW 2ND AVE	2008	SFR		58	55	49	57	63				
SW_16160	R300401130	7136 SW 3RD AVE	2008	SFR		58	55	48	57	63				
SW_10638	R300401120	7150 SW 3RD AVE	2010	SFR		58	55	48	57	63				
SW_9110	R300401190	7145 SW 2ND AVE	2009	SFR		62	59	52	59	65				
SW_4462	R300401200	7207 SW 2ND AVE	2009	SFR		62	59	52	59	65				
SW_14854	R300401110	7162 SW 3RD AVE	2010	SFR		62	59	50	59	65				
SW_17296	R300401100	7168 SW 3RD AVE	2011	SFR		62	59	54	59	65				

Alternative **B1**

11/9/2017 ***Through Alternative Schedule***

Moderate	Severe
55	0

ID and Adress			STA	Land	General Receiver Input			Project	FTA Criteria		Project Impacts		Above	Potential Mitigation
SW ID	Project Parcel	Address	NUM	Use	Description	Ldn	Leq	Noise	Mod	Sev	M-Imp	S-Imp	Moderate	
SW_1353	R300401210	7211 SW 2ND AVE	2010	SFR		64	61	53	61	66				
SW_8205	R300401220	7231 SW 2ND AVE	2010	SFR		64	61	54	61	66				
SW_8726	R300401090	7206 SW 3RD AVE	2011	SFR		62	59	55	59	65				
SW_14111	R300401080	7210 SW 3RD AVE	2012	SFR		63	60	56	60	66				
SW_8725	R300401230	7235 SW 2ND AVE	2010			64								
SW_15331	R300401070	7221 SW BARBUR BLVD	2011			64								
SW_17791	R300401030	7224 SW 3RD AVE	2012	SFR		64	61	57	61	66				
SW_22623	R300401050	7316 SW 3RD AVE	2013	SFR		64	61	62	61	66	1		1	RSIP/Wall
SW_15569	R300401370	7321 SW BARBUR BLVD	2014			64								
SW_12423	R300401250	7331 SW BARBUR BLVD	2015			64								
SW_20626	R300401240	7318 SW 4TH AVE	2015	SFR		64	61	64	61	66	1		3	RSIP/Wall
SW_3809	R300401520	7341 SW BARBUR BLVD	2017	SFR		64	61	60	61	66				
SW_1546	R300401380	7326 SW 5TH AVE	2018			64								
SW_7875	R300401390	7320 SW 5TH AVE	2017	SFR		62	59	54	59	65				
SW_3810	R300401510	7323 SW 4TH AVE	2018	SFR		62	59	54	59	65				
SW_21217	R300401260	7312 SW 4TH AVE	2015	SFR		62	59	56	59	65				
SW_6267	R300401360	7311 SW 3RD AVE	2014	SFR		62	59	58	59	65				
SW_14657	R300401350	7305 SW 3RD AVE	2013	SFR		62	59	53	59	65				
SW_3964	R300401270	7306 SW 4TH AVE	2015	SFR		62	59	55	59	65				
SW_12810	R300401500	7311 SW 4TH AVE	2013	SFR		62	59	52	59	65				
SW_16939	R300401400	7312 SW 5TH AVE	2017	SFR		62	59	52	59	65				
SW_15604	R300401490	7307 SW 4TH AVE	2017	SFR		60	57	50	58	64				
SW_1252	R300401290	7228 SW 4TH AVE	2015	SFR		60	57	53	58	64				
SW_2454	R300401340	7239 SW 3RD AVE	2013	SFR		60	57	50	58	64				
SW_20883	R300401330	7215 SW 3RD AVE	2013	SFR		60	57	50	58	64				
SW_12076	R300401320	7209 SW 3RD AVE	2015	SFR		60	57	52	58	64				
SW_17590	R300401300	7222 SW 4TH AVE	2015	SFR		60	57	52	58	64				
SW_18837	R300401480	7225 SW 4TH AVE	2016	SFR		60	57	49	58	64				
SW_11695	R300401420	7224 SW 5TH AVE	2017	SFR		60	57	49	58	64				
SW_18229	R300401440	7218 SW 5TH AVE	2017	SFR		60	57	48	58	64				
SW_22311	R300401470	7217 SW 4TH AVE	2016	SFR		60	57	48	58	64				
SW_9583	R300401460	7207 SW 4TH AVE	2016	SFR		60	57	48	58	64				
SW_1078	R300401450	7204 SW 5TH AVE	2017	SFR		60	57	48	58	64				
SW_15823	R300400800	7159 SW 4TH AVE	2016	SFR		60	57	47	58	64				
SW_21168	R300400690	7152 SW 5TH AVE	2017	SFR		60	57	46	58	64				
SW_19273	R119103610	7159 SW 5TH AVE	2019	SFR		60	57	47	58	64				
SW_6507	R119103620	7207 SW 5TH AVE	2019	SFR		60	57	47	58	64				
SW_1614	R119103490	7227 SW 5TH AVE	2019	SFR		60	57	48	58	64				
SW_7948	R825900200	7234-7236 SW TERWILLIGER BLV	2021	MFR	DUPLEX	60	57	50	58	64				
SW_1427	R825900150	7228-7230 SW TERWILLIGER BLV	2021	MFR	DUPLEX	60	57	47	58	64				
SW_8723	R825900100	7214-7216 SW TERWILLIGER BLV	2021	MFR	DUPLEX	60	57	47	58	64				
California Street to Terwilliger Blvd. - East of alignment and west of I-5														
SW_3940	R780206450	6930 SW BRIER PL	2002	SFR		68	65	60	63	69				
SW_14513	R780206670	7006 SW BRIER PL	2002	SFR		68	65	60	63	69				
SW_21826	R780206660	7010 SW BRIER PL	2003	SFR		68	65	60	63	69				
SW_16973	R780206650	7032 SW BRIER PL	2004	SFR		68	65	60	63	69				
SW_11957	R780206640	7040 SW BRIER PL	2004	SFR		68	65	60	63	69				
SW_8327	R178200640	7100 SW BRIER PL	2005	SFR		68	65	59	63	69				
SW_20933	R178200260	7108 SW BRIER PL	2005	SFR		66	63	52	62	68				
SW_6674	R178200490	7114 SW BRIER PL	2006	SFR		66	63	52	62	68				
SW_19514	R178200340	7136 SW BRIER PL	2006	SFR		66	63	51	62	68				
SW_18624	R178200370	7200 SW BRIER PL	2006	SFR		66	63	49	62	68				
SW_6896	R178200410	7222 SW BRIER PL	2006	SFR		66	63	49	62	68				
SW_18623	R178200400	7210 SW BRIER PL	2006	SFR		66	63	48	62	68				
SW_1239	R178200460	7234 SW BRIER PL	2007	SFR		66	63	47	62	68				
SW_13194	R300401720	7300 SW BRIER PL	2007	SFR		66	63	46	62	68				
SW_693	R300401680	7326 SW BRIER PL	2008	SFR		66	63	46	62	68				
SW_12156	R178200010	7115 SW BRIER PL	2007	SFR		66	63	59	62	68				
SW_13236	R178200130	7211 SW BRIER PL	2007	SFR		66	63	52	62	68				
SW_19834	R178200160	7221 SW BRIER PL	2008	SFR		66	63	51	62	68				
SW_11518	R300401640	7301 SW BRIER PL	2008	SFR		66	63	50	62	68				
SW_2803	R300401650	7311 SW BRIER PL	2008	SFR		66	63	50	62	68				

Alternative **B1**

11/9/2017 ***Through Alternative Schedule***

Moderate	Severe
55	0

ID and Adress			STA	Land	General Receiver Input			Project	FTA Criteria		Project Impacts		Above	Potential Mitigation
SW ID	Project Parcel	Address	NUM	Use	Description	Ldn	Leq	Noise	Mod	Sev	M-Imp	S-Imp	Moderate	
SW_255	R300401660	7325 SW BRIER PL	2009	SFR		66	63	50	62	68				
SW_4712	R300401600	85 SW MILES ST	2009	SFR		66	63	51	62	68				
SW_2671	R178200220	SW 1ST AVE	2008	SFR	CHURCH PARKING LOT	64	61	54	61	66				
SW_2672	R178202100	7225 SW 1ST AVE	2009	SFR	CHURCH	68	65	62	63	69				
SW_2673	R300401530	125 SW MILES ST	2010	CHURCH	CHURCH	68	65	59	66	72				
SW_16448	R300402110	68 SW MILES ST	2010	PARK	FULTON PARK COMMUNITY CENTER	64	61	47	64	70				
SW_18252	R300402230	SWC/ 1ST & SW MILES ST	2011	PARK	FULTON PARK - DISTANCE FROM CENTE	64	61	51	64	70				
SW_16446	R300402390	SWC/ 2ND & SW MILES ST	2012	PARK	FULTON PARK - DISTANCE FROM CENTE	64	61	52	64	70				
SW_2011	R300402360	7420 SW 3RD AVE	2013	SFR		66	63	58	62	68				
SW_16407	R300402450	SEC/ 4TH & SW BARBUR BLVD	2015	PARK	COMMUNITY GARDEN - DISTANCE FRO	66	63	58	65	71				
SW_6508	R300402560	7350 SW BARBUR BLVD	2018	MFR	FULTON PARK APARTMENTS	66	63	60	62	68				
SW_17041	R649792630	7427 SW 4TH AVE	2017	SFR		68	65	53	63	69				
SW_20138	R649792620	7429 SW 4TH AVE	2017	SFR		70	67	53	65	70				
SW_19702	R649792610	7431 SW 4TH AVE	2017	SFR		70	67	52	65	70				
SW_6770	R300402610	7435 SW 4TH AVE	2017	SFR		75	72	50	66	74				
SW_17698	R300402550	7436 SW 5TH AVE	2018	MFR	MAGNOLIA PARK APARTMENTS	78	75	55	66	75				
SW_5524	R300402660	7425 SW 5TH AVE	2020	MFR	TERWILLIGER TERRACE APARTMENTS W	70	67	60	65	70				
SW_5524	R300402660		2020	MFR	TERWILLIGER TERRACE APARTMENTS W	70	67	60	65	70				
SW_5523	R300402620	7360 SW BARBUR BLVD	2021	MFR	TERWILLIGER TERRACE APARTMENTS W	76	73	60	66	75				
SW_5523	R300402620		2021	MFR	TERWILLIGER TERRACE APARTMENTS W	76	73	60	66	75				
Terwilliger Blvd. to Multinomah Blvd. - West of alignment														
SW_2388	R119103670	727 SW CALDEW DR	2025	SFR		62	59	51	59	65				
SW_7395	R119103660	735 SW CALDEW DR	2026	SFR		62	59	49	59	65				
SW_10856	R119103650	751 SW CALDEW DR	2026	SFR		62	59	49	59	65				
SW_799	R119103640	7212 SW 8TH AVE	2027	SFR		62	59	50	59	65				
SW_2450	R119103870	7200 SW 8TH AVE	2027	SFR		62	59	49	59	65				
SW_11497	R119103850	7150 SW 8TH AVE	2026	SFR		62	59	48	59	65				
SW_22818	R119103930	7155 SW 8TH AVE	2027	SFR		62	59	48	59	65				
SW_22464	R119103920	7209 SW 8TH AVE	2027	SFR		62	59	49	59	65				
SW_12086	R119103970	7200 SW BURLINGAME AVE	2028	SFR		62	59	48	59	65				
SW_8121	R119103910	7215 SW 8TH AVE	2028	SFR		62	59	49	59	65				
SW_1627	R119103890	805 SW CALDEW DR	2029	SFR		62	59	50	59	65				
SW_1919	R119103900	7220 SW BURLINGAME AVE	2029	SFR		62	59	49	59	65				
SW_4908	R119104270	7225 SW BURLINGAME AVE	2029	SFR		62	59	48	59	65				
SW_2281	R119104060	7235 SW BURLINGAME AVE	2030	SFR		62	59	47	59	65				
SW_5701	R119104040	7245 SW BURLINGAME AVE	2030	SFR		62	59	47	59	65				
SW_9022	R119104030	7230 SW BURLINGAME AVE	2030	SFR		62	59	48	59	65				
SW_20131	R119104010	7240 SW BURLINGAME AVE	2030	SFR		62	59	49	59	65				
SW_22735	R119103010	934-936 SW CALDEW DR	2030	MFR	DUPLEX	64	61	56	61	66				
SW_532	R119102990	940-946 SW CALDEW DR	2031	MFR	4 PLEX WITH SOUTH FACING DECKS - GF	64	61	58	61	66				
SW_532	R119102990		2031	MFR	4 PLEX WITH SOUTH FACING DECKS - 2N	64	61	58	61	66				
SW_878	R119480010	SW BERTHA BLVD	2031	MFR	BURLINGAME CONDOMINIUMS (40 UNI	64	61	57	61	66				
SW_878	R119480010		2031	MFR	BURLINGAME CONDOMINIUMS (40 UNI	64	61	57	61	66				
SW_878	R119480010		2032	MFR	BURLINGAME CONDOMINIUMS (40 UNI	64	61	53	61	66				
SW_878	R119480010		2032	MFR	BURLINGAME CONDOMINIUMS (40 UNI	64	61	53	61	66				
SW_878	R119480010		2033	MFR	BURLINGAME CONDOMINIUMS (40 UNI	64	61	51	61	66				
SW_878	R119480010		2033	MFR	BURLINGAME CONDOMINIUMS (40 UNI	64	61	51	61	66				
SW_878	R119480010		2032	MFR	BURLINGAME CONDOMINIUMS (40 UNI	64	61	50	61	66				
SW_878	R119480010		2032	MFR	BURLINGAME CONDOMINIUMS (40 UNI	64	61	50	61	66				
SW_20290	R054500860	7207 SW 13TH DR	2031	SFR		60	57	47	58	64				
SW_14636	R054500890	7221 SW 13TH DR	2031	SFR		60	57	46	58	64				
SW_3134	R133903160	7548 SW 17TH DR	2044	SFR		60	57	45	58	64				
SW_5945	R233300240	1408 SW CUSTER DR	2044	MFR	PART OF DUPLEX WITH WEST FACING D	62	59	48	59	65				
SW_10342	R233300200	1404 SW CUSTER DR	2044	MFR	PART OF DUPLEX WITH WEST FACING D	62	59	48	59	65				
SW_22212	R233300160	1348 SW CUSTER DR	2044	MFR	PART OF DUPLEX WITH WEST FACING D	62	59	54	59	65				
SW_18984	R233300120	1344 SW CUSTER DR	2044	MFR	PART OF DUPLEX WITH WEST FACING D	62	59	54	59	65				
SW_20024	R233300220	1410 SW CUSTER DR	2045	MFR	PART OF DUPLEX FACING EAST	62	59	53	59	65				
SW_10343	R233300180	1406 SW CUSTER DR	2045	MFR	PART OF DUPLEX FACING EAST	62	59	53	59	65				
SW_288	R233300140	1350 SW CUSTER DR	2045	MFR	PART OF DUPLEX FACING EAST	62	59	54	59	65				
SW_7019	R233300100	1346 SW CUSTER DR	2045	MFR	PART OF DUPLEX FACING EAST	62	59	54	59	65				
SW_8328	R133902860	7610 SW 17TH DR	2045	SFR		62	59	47	59	65				
SW_10345	R649740500	1425 SW CANBY ST	2045	SFR		64	61	50	61	66				

Alternative **B1**

11/9/2017 ***Through Alternative Schedule***

Moderate	Severe
55	0

ID and Adress			STA	Land	General Receiver Input			Project	FTA Criteria		Project Impacts		Above	Potential Mitigation
SW ID	Project Parcel	Address	NUM	Use	Description	Ldn	Leq	Noise	Mod	Sev	M-Imp	S-Imp	Moderate	
SW_14581	R649740490	1405 SW CANBY ST	2045	SFR		64	61	51	61	66				
SW_21186	R133902590	1400 SW CANBY ST	2046	SFR		64	61	59	61	66				
SW_22967	R133902570	7712 SW 17TH DR	2047	SFR		62	59	53	59	65				
SW_401	R133902760	1423 SW TROY ST	2047	SFR		66	63	59	62	68				
SW_13839	R133902770	7726 SW 17TH DR	2047	SFR		66	63	58	62	68				
SW_4264	R133902780	7732 SW 17TH DR	2048	SFR		64	61	53	61	66				
SW_13281	R133902310	7802 SW 17TH DR	2050	MFR	2 STORY APARTMENT BUILDING WITH C	66	63	60	62	68				
SW_11721	R133902510	7820-7840 SW 17TH DR	2051	SFR		66	63	60	62	68				
SW_1673	R133902540	7830 SW 17TH DR	2051	SFR		64	61	54	61	66				
SW_12341	R133902120	7910 SW 17TH AVE	2053		DUPLEX	70								
SW_12645	R133902020	1704 SW MOSS ST	2054	SFR		68	65	54	63	69				
SW_13856	R133902030	7943 SW 17TH AVE	2055	SFR		70	67	63	65	70				
SW_3872	R133904090	8040 SW 19TH AVE	2059		2 STORY APARTMENT BUILDING WITH C	70								
SW_11078	R133904110	8020-8026 SW 19TH AVE	2059			68								
SW_15684	R133904080	1844 SW EVANS ST	2059	SFR		64	61	52	61	66				
SW_10923	R134200050	1836 SW EVANS ST	2058	SFR		64	61	56	61	66				
SW_4202	R134200100	1834 SW EVANS ST	2058	SFR		64	61	56	61	66				
SW_2096	R134200150	1832 SW EVANS ST	2058	SFR		64	61	57	61	66				
SW_18858	R134200200	1830 SW EVANS ST	2058	SFR		64	61	58	61	66				
SW_17608	R133904040	1824 SW EVANS ST	2058	SFR		66	63	61	62	68				
SW_13710	R133904030	1814 SW EVANS ST	2058			68								
SW_18515	R133902050	1727 SW EVANS ST	2056	SFR		68	65	62	63	69				
SW_18304	R133902060	1739 SW EVANS ST	2056	SFR		66	63	60	62	68				
SW_4177	R133902070	1745-1747 SW EVANS ST	2056	SFR		66	63	59	62	68				
SW_5397	R133902080	1801 SW EVANS ST	2056	SFR		64	61	53	61	66				
SW_5279	R133902090	1825 SW EVANS ST	2057	SFR		64	61	52	61	66				
SW_13671	R133902100	1831 SW EVANS ST	2057	SFR		64	61	52	61	66				
SW_10226	R133902110	1843 SW EVANS ST	2057	SFR		62	59	49	59	65				
SW_12228	R133901930	7910 SW 19TH AVE	2057	SFR		62	59	48	59	65				
SW_17184	R133901940	1838 SW MOSS ST	2057	SFR		62	59	48	59	65				
SW_195	R133901950	1822 SW MOSS ST	2056	SFR		62	59	48	59	65				
SW_1774	R133901960	1814 SW MOSS ST	2056	SFR		62	59	50	59	65				
SW_17406	R133901980	1750 SW MOSS ST	2055	SFR		62	59	51	59	65				
SW_13161	R133901990	1734 SW MOSS ST	2055	SFR		62	59	52	59	65				
SW_4140	R133902000	1718 SW MOSS ST	2054	SFR		62	59	53	59	65				
SW_1269	R133901820	1703 SW MOSS ST	2052	SFR		62	59	51	59	65				
SW_20070	R649653100	1705 SW MOSS ST	2053	SFR		62	59	51	59	65				
SW_22665	R649653090	1707 SW MOSS ST	2053	SFR		62	59	51	59	65				
SW_20124	R133901850	1709 SW MOSS ST	2054	SFR		62	59	51	59	65				
SW_6836	R133901860	1731 SW MOSS ST	2054	SFR		62	59	49	59	65				
SW_1946	R133901870	1741 SW MOSS ST	2054	SFR		62	59	48	59	65				
SW_22704	R133901880	1805 SW MOSS ST	2055	SFR		62	59	48	59	65				
SW_2330	R133901890	1813 SW MOSS ST	2055	SFR		62	59	47	59	65				
SW_185	R133901900	1823 SW MOSS ST	2056	SFR		62	59	47	59	65				
SW_11946	R133901910	1843 SW MOSS ST	2056	SFR		62	59	45	59	65				
SW_8256	R133901690	1844 SW TROY ST	2055	SFR		62	59	44	59	65				
SW_10185	R133901700	1836 SW TROY ST	2055	SFR		62	59	45	59	65				
SW_22018	R133901710	1824 SW TROY ST	2054	SFR		62	59	45	59	65				
SW_9671	R133901720	1812 SW TROY ST	2054	SFR		62	59	45	59	65				
SW_10738	R133901730	1804 SW TROY ST	2054	SFR		62	59	45	59	65				
SW_21221	R133901750	1734 SW TROY ST	2054	SFR		62	59	47	59	65				
SW_12793	R133901760	1724 SW TROY ST	2052	SFR		62	59	48	59	65				
SW_8022	R133901770	1716 SW TROY ST	2052	SFR		62	59	48	59	65				
SW_4730	R133901780	1706 SW TROY ST	2052	SFR		62	59	48	59	65				
SW_7368	R133901790	7809 SW 17TH DR	2041	SFR		62	59	50	59	65				
SW_5350	R991210500	8050 SW CAPITOL HILL RD	2062	SFR		62	59	46	59	65				
SW_13434	R991210550	8046 SW CAPITOL HILL RD	2063	SFR		62	59	46	59	65				
SW_4267	R991210950	8040 SW CAPITOL HILL RD	2063	SFR		62	59	44	59	65				
SW_9268	R991210960	8030 SW CAPITOL HILL RD	2063	SFR		62	59	44	59	65				
SW_5349	R991210710	8004 SW CAPITOL HILL RD	2062	SFR		62	59	43	59	65				
SW_2893	R991210100	7945-7985 SW 19TH AVE	2060	MFR	CAPITOL TERRACE APARTMENTS SOUTH	62	59	44	59	65				
SW_21218	R991210730	8035 SW CAPITOL HILL RD	2064	SFR		62	59	49	59	65				

Alternative **B1**

11/9/2017 ***Through Alternative Schedule***

Moderate	Severe
55	0

ID and Adress			STA	Land	General Receiver Input			Project	FTA Criteria		Project Impacts		Above	Potential Mitigation
SW ID	Project Parcel	Address	NUM	Use	Description	Ldn	Leq	Noise	Mod	Sev	M-Imp	S-Imp	Moderate	
SW_16235	R991211220	2121 SW MULTNOMAH BLVD	2067	MFR	PARK FIESTA APARTMENTS WITH POOL	64	61	54	61	66				
SW_16235	R991211220		2067	MFR	PARK FIESTA APARTMENTS WITH POOL	64	61	53	61	66				
Terwilliger Blvd. to Multinomah Blvd./Hume Court - East of alignment and I-5														
SW_18799	R139700390	7767 SW 11TH AVE	2041	SFR	SELECTED USES IN THIS AREA THAT ARE	68	65	47	63	69				
SW_16426	R133903230		2043	PARK	SELECTED USES IN THIS AREA THAT ARE	68	65	49	66	72				
SW_11722	R133904680	1346 SW FALCON ST	2051	SFR	SELECTED USES IN THIS AREA THAT ARE	68	65	47	63	69				
SW_3118	R133904690	8116 SW 14TH AVE	2051	SFR	SELECTED USES IN THIS AREA THAT ARE	68	65	47	63	69				
SW_6921	R649815330	8124 SW 14TH AVE	2052	SFR	SELECTED USES IN THIS AREA THAT ARE	68	65	46	63	69				
SW_18440	R133904570	8131 SW 14TH AVE	2052	SFR	SELECTED USES IN THIS AREA THAT ARE	68	65	47	63	69				
SW_20619	R133904560	1423 SW HUME ST	2052	SFR	SELECTED USES IN THIS AREA THAT ARE	68	65	45	63	69				
SW_7094	R133904540	1429 SW HUME ST	2053	SFR	SELECTED USES IN THIS AREA THAT ARE	68	65	46	63	69				
SW_16010	R133905090	1508 SW HUME ST	2054	SFR	SELECTED USES IN THIS AREA THAT ARE	68	65	45	63	69				
SW_22835	R133905110	1516-1518 SW HUME ST	2055	SFR	SELECTED USES IN THIS AREA THAT ARE	68	65	45	63	69				
SW_3613	R133905230	1515 SW HUME CT	2055	SFR	SELECTED USES IN THIS AREA THAT ARE	68	65	45	63	69				
SW_11008	R133905220	1521 SW HUME CT	2056	SFR	SELECTED USES IN THIS AREA THAT ARE	68	65	45	63	69				
SW_7987	R133905210	1525 SW HUME CT	2056	SFR	SELECTED USES IN THIS AREA THAT ARE	68	65	45	63	69				
SW_12382	R133905170	1613 SW HUME CT	2057	SFR	SELECTED USES IN THIS AREA THAT ARE	68	65	45	63	69				
SW_2838	R133905990	1632 SW HUME CT	2059	SFR	SELECTED USES IN THIS AREA THAT ARE	68	65	42	63	69				
Terwilliger Blvd. to Multinomah Blvd. - East of alignment and west of I-5														
SW_12541	R844250050	1316 SW TROY ST, UN 1	2045	MFR	GROUND FLOOR UNIT IN 3 PLEX WITH E	74	71	53	66	73				
SW_12542	R844250100	1318 SW TROY ST, UN 2	2045	MFR	2ND FLOOR UNIT IN 3 PLEX WITH EAST	74	71	53	66	73				
SW_12543	R844250150	1320 SW TROY ST, UN 3	2045	MFR	3RD FLOOR UNIT IN 3 PLEX WITH EAST F	74	71	53	66	73				
SW_8363	R133902220	7904 SW 14TH AVE	2048	SFR		74	71	50	66	73				
SW_4393	R133902210	7917 SW 14TH AVE	2049	SFR		74	71	50	66	73				
SW_21070	R133902200	1419 SW EVANS ST	2050	SFR		74	71	50	66	73				
SW_8927	R133902190	1418-1420 SW MOSS ST	2050	MFR	DUPLEX	74	71	58	66	73				
SW_8132	R133902170	1430 SW MOSS ST	2050	MFR	APARTMENT BUILDING (10 UNITS)	70	67	60	65	70				
SW_20912	R133902250	1503-1507 SW EVANS ST	2051	MFR	DUPLEX	74	71	53	66	73				
SW_4000	R133902260	1513 SW EVANS ST	2051	SFR		74	71	53	66	73				
SW_1175	R133902270	7934 SW BARBUR BLVD	2052	MFR	EMMA MANOR APARTMENT COMPLEX	72	69	62	66	72				
SW_2987	R133903850	1624 SW EVANS ST	2054	SFR		72	69	59	66	72				
SW_56	R133904210	1725 SW MULTNOMAH BLVD	2058	MFR	GLEN ALDEN APARTMENTS (16 UNITS) -	74	71	55	66	73				
SW_56	R133904210		2058	MFR	GLEN ALDEN APARTMENTS (16 UNITS) -	74	71	55	66	73				
Multnmoah Blvd. to 26th Way - West of alignment														
SW_9188	R012801210	8307-8317 SW 22ND AVE	2070	MFR	THE GRAIL APARTMENTS - 1ST LINE	66	63	54	62	68				
SW_9188	R012801210	8307-8317 SW 22ND AVE	2070	MFR	THE GRAIL APARTMENTS - 2ND LINE	66	63	53	62	68				
SW_1177	R649726520	8336 SW 24TH AVE	2072	MFR	BARBUR HEIGHTS APARTMENTS (27 UN	64	61	49	61	66				
SW_1177	R649726520		2072	MFR	BARBUR HEIGHTS APARTMENTS (27 UN	64	61	49	61	66				
SW_1177	R649726520		2072	MFR	BARBUR HEIGHTS APARTMENTS (27 UN	64	61	49	61	66				
SW_14085	R592250010	VARIOUS	2075	MFR	MULTNOMAH CITYSIDE CONDOMINIUM	64	61	47	61	66				
SW_14085	R592250010		2075	MFR	MULTNOMAH CITYSIDE CONDOMINIUM	64	61	47	61	66				
SW_14085	R592250010		2076	MFR	MULTNOMAH CITYSIDE CONDOMINIUM	64	61	49	61	66				
SW_14085	R592250010		2076	MFR	MULTNOMAH CITYSIDE CONDOMINIUM	64	61	49	61	66				
SW_14085	R592250010		2077	MFR	MULTNOMAH CITYSIDE CONDOMINIUM	64	61	50	61	66				
SW_21065	R592250050	8411 SW 24TH AVE	2075	MFR	MULTNOMAH CITYSIDE CONDOMINIUM	64	61	55	61	66				
SW_4143	R185600010	2527-2531 SPRING GARDEN STR	2078	MFR	CRESTVIEW TERRACE CONDOMINIUMS	64	61	54	61	66				
SW_4143	R185600010		2078	MFR	CRESTVIEW TERRACE CONDOMINIUMS	64	61	58	61	66				
SW_23064	R524701360	2537-2539 SW SPRING GARDEN	2079	MFR	DUPLEX	64	61	51	61	66				
SW_10798	R524701380	2541-2543 SW SPRING GARDEN	2079	MFR	DUPLEX	64	61	57	61	66				
SW_11778	R524701570	2524 SW SPRING GARDEN ST	2077	SFR		68	65	63	63	69	1		0	RSIP/Wall
SW_6520	R524701190	8431 SW 27TH AVE	2080	SFR		62	59	49	59	65				
SW_5139	R524701290	2672 SW HUME CT	2080	SFR		62	59	48	59	65				
SW_3595	R524701250	2676 SW HUME CT	2080	SFR		62	59	48	59	65				
SW_21692	R524701160	2645 SW SPRING GARDEN ST	2080	MFR	SPRING TERRACE APARTMENTS (21 UNI	64	61	51	61	66				
SW_21692	R524701160		2080	MFR	SPRING TERRACE APARTMENTS (21 UNI	64	61	51	61	66				
SW_21692	R524701160		2080	MFR	SPRING TERRACE APARTMENTS (21 UNI	64	61	51	61	66				
SW_21692	R524701160		2081	MFR	SPRING TERRACE APARTMENTS (21 UNI	64	61	52	61	66				
SW_21692	R524701160		2081	MFR	SPRING TERRACE APARTMENTS (21 UNI	64	61	52	61	66				
SW_21692	R524701160		2081	MFR	SPRING TERRACE APARTMENTS (21 UNI	64	61	52	61	66				
SW17724	R304800050	2655 SW SPRING GARDEN	2081	MFR	Condos next to Spring Terr	64	61	50	61	66				
SW_3617	R304800230	2675 SW SPRING GARDEN	2082	MFR	Condos next to Spring Terr	64	61	50	61	66				
SW_12362	R524701850	2720-2722 SW SPRING GAR	2084	MFR	Spring Tree Apartments Near Bldg	66	63	61	62	68				

Alternative **B1**

11/9/2017 ***Through Alternative Schedule***

Moderate	Severe
55	0

ID and Adress			STA	Land	General Receiver Input			Project	FTA Criteria		Project Impacts		Above	Potential Mitigation
SW ID	Project Parcel	Address	NUM	Use	Description	Ldn	Leq	Noise	Mod	Sev	M-Imp	S-Imp	Moderate	
SW_12362	R524701850	2720-2722 SW SPRING GAR	2084	MFR	Spring Tree Apartments Second bldg	64	61	59	61	66				
SW_12362	R524701850	2720-2722 SW SPRING GAR	2084	MFR	Spring Tree Apartments Far bldg	64	61	53	61	66				
SW_874	R304800010	2655-2689 SW SPRING GARDEN	2082	MFR	EAST BUILDING WITH EAST FACING PAT	62	59	50	59	65				
SW_874	R304800010		2083	MFR	WEST BUILDING WITH WEST FACING PA	62	59	50	59	65				
SW_875	R664850010	2701-2723 SW SPRING GARDEN	2083	MFR	EAST UNITS WITH EAST FACING BACKYA	62	59	50	59	65				
SW_875	R664850010		2084	MFR	WEST UNITS WITH EAST FACING BACKY/	62	59	49	59	65				
SW_14039	R524701060	2745 SW SPRING GARDEN ST	2083	SFR		62	59	48	59	65				
SW_2050	R649704420	2743 SW SPRING GARDEN ST	2084	SFR		62	59	48	59	65				
SW_1061	R649704400	2739 SW SPRING GARDEN ST	2085	SFR		62	59	53	59	65				
SW_20634	R031400050	2801 SW SPRING GARDEN ST	2085	MFR	1ST UNIT IN 11 UNIT COMPLEX	62	59	53	59	65				
SW_10647	R031400090	2803 SW SPRING GARDEN ST	2085	MFR	2ND UNIT IN 11 UNIT COMPLEX	62	59	53	59	65				
SW_15651	R524701700	8715 SW BARBUR BLVD	2083	HOTEL	BUDGET LODGE	72	69	63	66	72				
Multnmoah Blvd./Hume Court to 26th Way - East of alignment and West of I-5														
SW_19563	R012801990	1908-1914 SW HUME CT	2065	MFR	DUPLEX	74	71	54	66	73				
SW_12720	R012802000	1924-1930 SW HUME CT	2065	MFR	DUPLEX	74	71	55	66	73				
SW_21382	R012802010	8312 SW 20TH AVE	2065	SFR		74	71	55	66	73				
SW_22202	R012801600	8321 SW 20TH AVE	2066	SFR		70	67	58	65	70				
SW_20162	R012801660	8332 SW 21ST AVE	2068	MFR		72	69	56	66	72				
SW_20960	R012800390	2222 SW SPRING GARDEN ST	2074	MFR	SPRING GARDENS APARTMENTS - GROU	72	69	54	66	72				
SW_20960	R012800390		2074	MFR	SPRING GARDENS APARTMENTS - 2ND F	72	69	59	66	72				
SW_20960	R012800390		2074	MFR	SPRING GARDENS APARTMENTS - 3RD F	72	69	59	66	72				
SW_15898	R524701600	8630 SW BARBUR BLVD	2081	MFR	MADISON APARTMENTS (15 UNITS)	72	69	60	66	72				
Multnmoah Blvd./Hume Court to 26th Way - East of alignment and East of I-5														
SW_18251	R133905530	8401 SW 17TH AVE	2063	SCHOOL	CAPITOL HILL SCHOOL	76	73	47	71	77				
SW_6988	R012801920	8415 SW 19TH AVE	2065	SFR		73	70	51	66	72				
SW_22870	R012801910	8421-8433 SW 19TH AVE	2066	MFR		73	70	52	66	72				
SW_5712	R012801900	1901-1907 SW SPRING GARDEN	2066	MFR		73	70	52	66	72				
SW_14484	R012802070	1919-1927 SW SPRING GARDEN	2066	MFR		73	70	52	66	72				
SW_21552	R799500720	8702-8704 SW 23RD AVE	2077	MFR		73	70	51	66	72				
SW_6580	R799500760	2221-2225 SW DOLPH CT	2077	MFR		73	70	51	66	72				
SW_1034	R799500800	8721 SW 23RD AVE	2078	SFR		73	70	51	66	72				
SW_15497	R991280630	2310 SW DOLPH CT	2079	SFR		73	70	47	66	72				
SW_5214	R991280670	2320 SW DOLPH CT	2079	SFR		73	70	48	66	72				
SW_9320	R991280680	2302-2314 SW DOLPH CT	2080	MFR		73	70	48	66	72				
SW_9319	R991280710	2324-2418 SW DOLPH CT	2081	MFR		73	70	49	66	72				
SW_18423	R991280700	2340 SW DOLPH CT	2081	SFR		73	70	49	66	72				
SW_4274	R524703170	8920 SW 26TH AVE	2085	SFR		73	70	53	66	72				
SW_10934	R524704490	8928 SW 26TH AVE	2085	SFR		73	70	53	66	72				
SW_18786	R524704480	8940 SW 26TH AVE	2086	SFR		73	70	53	66	72				
26th Way/Avenue to SW 35th Avenue - West of alignment														
SW_12005	R524702050	2831 SW DOLPH CT	2086	MFR	APARTMENT BUILDING WITH SOUTHWE	64	61	54	61	66				
SW_12005	R524702050		2086	MFR	APARTMENT BUILDING WITH SOUTHWE	64	61	54	61	66				
SW_16403	R524702100	8720 SW 30TH AVE	2090	MFR	FIRE STATION	64	61	49	61	66				
SW_4968	R524702220	2910-2920 SW DOLPH CT	2091	MFR	EAST BUILDING - 1ST FLOOR	64	61	55	61	66				
SW_4968	R524702220	2910-2920 SW DOLPH CT	2091	MFR	EAST BUILDING - 2ND FLOOR	64	61	55	61	66				
SW_4968	R524702220		2092	MFR	WEST BUILDING - 1ST FLOOR	64	61	50	61	66				
SW_4968	R524702220		2092	MFR	WEST BUILDING - 2ND FLOOR	64	61	50	61	66				
SW_18102	R524702280	8909 SW BARBUR BLVD	2090		SUMNER COLLEGE	74								
SW_15372	R524703620	8924-8934 SW 30TH AVE	2093	MFR		70	67	57	65	70				
SW_16467	R370900150	8833 SW 30TH AVE	2095	MFR	SOUTH FACING GROUND FLOOR PATIO	64	61	48	61	66				
SW_16467	R370900150		2095	MFR	SOUTH FACING 2ND FLOOR DECK	64	61	48	61	66				
SW_16467	R370900150		2095	MFR	SOUTH FACING 3RD FLOOR DECK	64	61	51	61	66				
SW_16467	R370900150		2095	MFR	SOUTH FACING 4TH FLOOR DECK	64	61	51	61	66				
SW_16467	R370900150		2094	MFR	SOUTH BLDG. EAST FACING 1ST FLOOR	64	61	47	61	66				
SW_16467	R370900150		2094	MFR	SOUTH BLDG. EAST FACING 2ND FLOOR	64	61	47	61	66				
SW_16467	R370900150		2094	MFR	SOUTH BLDG. EAST FACING 3RD FLOOR	64	61	51	61	66				
SW_16467	R370900150		2094	MFR	SOUTH BLDG. EAST FACING 4TH FLOOR	64	61	51	61	66				
SW_16467	R370900150		2093	MFR	NORTH BLDG. EAST FACING 1ST FLOOR	64	61	44	61	66				
SW_16467	R370900150		2093	MFR	NORTH BLDG. EAST FACING 2ND FLOOR	64	61	44	61	66				
SW_16467	R370900150		2093	MFR	NORTH BLDG. EAST FACING 3RD FLOOR	64	61	47	61	66				
SW_16467	R370900150		2093	MFR	NORTH BLDG. EAST FACING 3RD FLOOR	64	61	47	61	66				
SW_11385	R539000550	8915 SW 30TH AVE	2095	HOTEL	ALADDIN INN	66	63	53	62	68				

Alternative **B1**

11/9/2017 ***Through Alternative Schedule***

Moderate	Severe
55	0

ID and Adress			STA	Land	General Receiver Input			Project	FTA Criteria		Project Impacts		Above	Potential Mitigation
SW ID	Project Parcel	Address	NUM	Use	Description	Ldn	Leq	Noise	Mod	Sev	M-Imp	S-Imp	Moderate	
SW_21321	R370900200	3131 SW MARIGOLD ST	2095	MFR	VILLAGE AT THE HEADWATERS SENIOR (	62	59	45	59	65				
SW_21321	R370900200		2095	MFR	VILLAGE AT THE HEADWATERS SENIOR (	62	59	46	59	65				
SW_21321	R370900200		2095	MFR	VILLAGE AT THE HEADWATERS SENIOR (	62	59	46	59	65				
SW_21321	R370900200		2095	MFR	VILLAGE AT THE HEADWATERS SENIOR (	62	59	44	59	65				
SW_21321	R370900200		2095	MFR	VILLAGE AT THE HEADWATERS SENIOR (	62	59	44	59	65				
SW_21321	R370900200		2095	MFR	VILLAGE AT THE HEADWATERS SENIOR (	62	59	44	59	65				
SW_17821	R539000510	3132 SW MARIGOLD ST	2099	MFR	(12 UNITS)	60	57	46	58	64				
SW_19837	R539000450	3202-3236 SW MARIGOLD ST	2100	MFR	SOUTH FACING UNITS (18 UNITS)	60	57	47	58	64				
SW_19837	R539000450		2100	MFR	NORTH FACING UNITS (18 UNITS)	60	57	45	58	64				
SW_19837	R539000450		2100	MFR	WEST BUILDING (18 UNITS)	60	57	45	58	64				
SW_19837	R539000450		2099	MFR	EAST BUILDING (18 UNITS)	60	57	43	58	64				
SW_2813	R383800020	3137-3139 SW PRIMROSE ST	2099	MFR	PRIMROSE APARTMENTS (8 UNITS)	64	61	50	61	66				
SW_18756	R383800030	3145 SW PRIMROSE ST	2100	SFR		64	61	51	61	66				
SW_12027	R383800050	3211 SW PRIMROSE ST	2100	SFR		64	61	50	61	66				
SW_21463	R383800070	3221 SW PRIMROSE ST	2100	SFR		64	61	49	61	66				
SW_2539	R383800090	3233 SW PRIMROSE ST	2101	SFR		64	61	48	61	66				
SW_1362	R383800110	3245 SW PRIMROSE ST	2102	SFR		62	59	48	59	65				
SW_7772	R383800130	3305 SW PRIMROSE ST	2102	SFR		62	59	47	59	65				
SW_3537	R383800150	3319 SW PRIMROSE ST	2103	SFR		62	59	51	59	65				
SW_17929	R383800170	3325 SW PRIMROSE ST	2104	SFR		62	59	51	59	65				
SW_1470	R383800350	3404 SW PRIMROSE ST	2105	SFR		62	59	52	59	65				
SW_4513	R383800370	3344 SW PRIMROSE ST	2105	SFR		62	59	51	59	65				
SW_5479	R383800390	3330 SW PRIMROSE ST	2104	SFR		62	59	52	59	65				
SW_8305	R383800410	3318 SW PRIMROSE ST	2104	SFR		62	59	52	59	65				
SW_1842	R383800430	3306 SW PRIMROSE ST	2103	SFR		64	61	54	61	66				
SW_22330	R383800450	3246 SW PRIMROSE ST	2103	SFR		64	61	55	61	66				
SW_16022	R383800470	3234 SW PRIMROSE ST	2102	SFR		64	61	52	61	66				
SW_7485	R383800490	3220 SW PRIMROSE ST	2102	SFR		64	61	52	61	66				
SW_7069	R892300800	3315 SW ALICE ST	2104	SFR		66	63	56	62	68				
SW_7068	R892300840	3405 SW ALICE ST	2105	CHURCH	CHURCH - ALSO INCLUDES 7067	66	63	54	65	71				
SW_3356	R892300880	3415 SW ALICE ST	2107	SFR		64	61	51	61	66				
SW_5968	R014370250	3425 SW ALICE ST	2107	SFR		64	61	49	61	66				
SW_3410	R014370050	3437 SW ALICE ST	2108	SFR		64	61	49	61	66				
SW_21798	R014370100	3449 SW ALICE ST	2108	SFR		64	61	48	61	66				
SW_9519	R032201960	3455 SW ALICE ST	2109	SFR		64	61	48	61	66				
SW_6639	R032201930	3463 SW ALICE ST	2109	SFR		64	61	47	61	66				
SW_2559	R032202300	9314 SW 35TH DR	2111	SFR		64	61	49	61	66				
SW_19838	R892301480	3450 SW ALICE ST	2109	SFR		64	61	51	61	66				
SW_10586	R892301300	3446 SW ALICE ST	2108	SFR		66	63	52	62	68				
SW_5170	R892301420	3410-3440 SW ALICE ST	2106	MFR	EAST BUILDING WITH 6 NORTH AND 6 S	70	67	65	65	70	4		0	RSIP/Wall
SW_5170	R892301420		2106	MFR	EAST BUILDING WITH 6 NORTH AND 6 S	70	67	65	65	70	4		0	RSIP/Wall
SW_5170	R892301420		2106	MFR	EAST BUILDING WITH 6 NORTH AND 6 S	70	67	65	65	70	4		0	RSIP/Wall
SW_5170	R892301420		2109	MFR	SW BUILDING WITH 12 EAST AND 12 WI	70	67	63	65	70				
SW_5170	R892301420		2109	MFR	SW BUILDING WITH 12 EAST AND 12 WI	70	67	62	65	70				
SW_5170	R892301420		2109	MFR	SW BUILDING WITH 12 EAST AND 12 WI	70	67	62	65	70				
SW_5170	R892301420		2107	MFR	NW BUILDING WITH 6 NORTH AND 6 SO	66	63	53	62	68				
SW_5170	R892301420		2107	MFR	NW BUILDING WITH 6 NORTH AND 6 SO	66	63	53	62	68				
SW_5170	R892301420		2107	MFR	NW BUILDING WITH 6 NORTH AND 6 SO	66	63	53	62	68				
SW_2373	R892301330	9386 SW 35TH AVE	2109	SFR		66	63	54	62	68				
SW_12593	R892301390	9360 SW 35TH AVE	2110	SFR		66	63	52	62	68				
SW_7817	R032202290	9352 SW 35TH AVE	2110	SFR		66	63	50	62	68				
26th Way to SW 35th Avenue - East of B2														
SW_14442	R524704380	8943 SW 26TH AVE	2087	SFR		73	70	54	66	72				
SW_8269	R524704260	9001 SW 26TH AVE	2087	SFR		73	70	54	66	72				
SW_21986	R524704280	9007 SW 26TH AVE	2087	SFR		73	70	53	66	72				
SW_5133	R013900890	9028 SW 28TH AVE	2090	SFR		73	70	54	66	72				
SW_3630	R013900910	9040 SW 28TH AVE	2091	SFR		73	70	49	66	72				
SW_17231	R013901410	9129 SW 28TH AVE	2094	SFR		73	70	45	66	72				
SW_19238	R013901660	9104 SW 30TH AVE	2096	SFR		73	70	51	66	72				
SW_15652	R991290810	9110 SW BARBUR BLVD	2098		CAPITOL HILL HOTEL	72								
SW_15961	R013901760	9306 SW 30TH AVE	2099	SFR		73	70	44	66	72				
End B1 - Star SW_8413	R892300010	9343 SW 30TH AVE	2099	SFR		73	70	43	66	72				

Alternative **B1**

11/9/2017 ***Through Alternative Schedule***

Moderate	Severe
55	0

ID and Adress			STA	Land	General Receiver Input			Project	FTA Criteria		Project Impacts		Above	Potential Mitigation
SW ID	Project Parcel	Address	NUM	Use	Description	Ldn	Leq	Noise	Mod	Sev	M-Imp	S-Imp	Moderate	
SW_10043	R892300040	3037 SW TAYLORS FERRY RD	2102	SFR		73	70	48	66	72				
SW_15526	R892300060	3045 SW TAYLORS FERRY RD	2103	SFR		73	70	53	66	72				
SW_14507	R991290890	3124 SW TAYLORS FERRY RD	2105	SFR		73	70	52	66	72				
SW_16060	R991291520	3136 SW TAYLORS FERRY RD	2105	SFR		73	70	52	66	72				
SW 35th Avenue to SW Dickenson Street - West of alignment														
SW_5587	R032202140	9311 SW 35TH DR	2997	SFR		62	59	48	59	65				
SW_3516	R032202200	9323 SW 35TH DR	2997	SFR		62	59	48	59	65				
SW_3085	R649860980	3526 SW ALICE ST	2997	SFR		62	59	49	59	65				
SW_21694	R032202230	9335 SW 35TH DR	2997	SFR		67	64	52	63	68				
SW_15753	R032202260	9347 SW 35TH AVE	2998	MFR	PEAKS AND VALLEYS NURSING HOME	68	65	55	63	69				
SW_1182	R111000250	9451 SW BARBUR BLVD	3000	MFR	NURSING HOME	67	64	55	63	68				
SW_1063	R111000200	3611-3635 SW BAIRD ST	3001	MFR	BAIRD STREET APARTMENTS	67	64	51	63	68				
SW_13664	R649861450	3639 SW BAIRD ST	3001	SFR		64	61	50	61	66				
SW_474	R649861410	3657 SW BAIRD ST	3000	SFR		64	61	53	61	66				
SW_7788	R649861460	3645 SW BAIRD ST	3001	SFR		64	61	48	61	66				
SW_15477	R649861420	3653 SW BAIRD ST	3002	SFR		64	61	48	61	66				
SW_7917	R111000150	3661 SW BAIRD ST	3002	SFR		64	61	48	61	66				
SW_3378	R649652530	3671 SW BAIRD ST	3004	SFR		64	61	48	61	66				
SW_11101	R111000130	3707 SW BAIRD ST	3004	SFR		64	61	46	61	66				
SW_10561	R111000350	3800 SW BAIRD ST	3003	SFR		64	61	47	61	66				
SW_22387	R111000370	3720 SW BAIRD ST	3002	SFR		64	61	49	61	66				
SW_16651	R111000380	3700 SW BAIRD ST	3005	SFR		64	61	54	61	66				
SW_5295	R233400010	3630-3686 SW BAIRD ST	3005	MFR	EASTVIEW RIDGE CONDOMINIUMS WIT	64	61	60	61	66				
SW_5295	R233400010		3005	MFR	EASTVIEW RIDGE CONDOMINIUMS WIT	64	61	60	61	66				
SW_5295	R233400010		3005	MFR	EASTVIEW RIDGE CONDOMINIUMS WIT	64	61	58	61	66				
SW_5295	R233400010		3002	MFR	EASTVIEW RIDGE CONDOMINIUMS WIT	64	61	53	61	66				
SW_5295	R233400010		3002	MFR	EASTVIEW RIDGE CONDOMINIUMS WIT	64	61	53	61	66				
SW_5295	R233400010		3001	MFR	EASTVIEW RIDGE CONDOMINIUMS WIT	64	61	53	61	66				
SW_9487	R233400030	3540 SW BAIRD ST	3005	MFR	DUPLEX	64	61	57	61	66				
SW_19131	R111000460	3729 SW PLUM ST	3006	SFR		64	61	52	61	66				
SW_4476	R111000470	3801 SW PLUM ST	3006	SFR		64	61	51	61	66				
SW_6465	R111000490	3811 SW PLUM ST	3007	SFR		62	59	51	59	65				
SW_5168	R111000500	3821 SW PLUM ST	3007	SFR		62	59	51	59	65				
SW_18494	R649652660	3869 SW PLUM ST, UN A	3007	SFR		62	59	49	59	65				
SW_18493	R649652650	3901 SW PLUM ST	3008	SFR		62	59	47	59	65				
SW_18491	R111000510	3915 SW PLUM ST	3009	SFR		60	57	47	58	64				
SW_18492	R111000524	3921 SW PLUM ST	3009	SFR		60	57	46	58	64				
SW_12004	R111000530	3927 SW PLUM ST	3007	SFR		60	57	54	58	64				
SW_4145	R111000666	3822-3830 SW PLUM ST	3007	MFR	CRESTWOOD COURTS APARTMENTS WI	70	67	62	65	70				
SW_4145	R111000666		3007	MFR	CRESTWOOD COURTS APARTMENTS WI	70	67	62	65	70				
SW_4145	R111000666		3008	MFR	CRESTWOOD COURTS APARTMENTS WI	70	67	59	65	70				
SW_4145			3008	MFR	CRESTWOOD COURTS APARTMENTS (28	66	63	53	62	68				
SW_11219	R111000660	3832 SW PLUM ST	3010	SFR		66	63	47	62	68				
SW_12261	R111000640	3908-3924 SW PLUM ST	3009	MFR	4 PLEX	64	61	54	61	66				
SW_4146	R111000600	9671-9677 SW BARBUR BLVD	3009	MFR	CRESTWOOD COURTS APARTMENTS WI	66	63	58	62	68				
SW_4146	R111000600		3009	MFR	CRESTWOOD COURTS APARTMENTS WI	66	63	58	62	68				
SW_4146	R111000600		3009	MFR	CRESTWOOD COURTS APARTMENTS WI	66	63	55	62	68				
SW_21121	R111000580	3930-3940 SW PLUM ST	3009	MFR	8 UNIT APARTMENT BLDG. - 1ST LINE	64	61	50	61	66				
SW_21121	R111000580		3011	MFR	8 UNIT APARTMENT BLDG. - 2ND LINE	64	61	46	61	66				
SW_2117	R894213530	4002-4004 SW BRUGGER ST	3012	SFR	LOOKS LIKE AN APT BUILDING	62	59	47	59	65				
SW_21554	R894213550	4001-4007 SW COLLINS ST	3012	SFR	LOOKS LIKE AN APT BUILDING	62	59	46	59	65				
SW_3158	R894213560	4015-4017 SW COLLINS ST	3012	SFR	LOOKS LIKE AN APT BUILDING	62	59	45	59	65				
SW_1023	R894213540	4016-4018 SW BRUGGER ST	3012	SFR		62	59	43	59	65				
SW_18583	R894213600	9606 SW 41ST AVE	3012	SFR		62	59	44	59	65				
SW_4747	R894213590	9612-9614 SW 41ST AVE	3012	MFR	DUPLEX	62	59	45	59	65				
SW_21477	R894213580	9622-9626 SW 41ST AVE	3013	MFR	3 PLEX	62	59	46	59	65				
SW_23113	R894213570	9634 SW 41ST AVE	3017	SFR	DUPLEX???	62	59	48	59	65				
SW_16904	R894212310	9703 SW CAPITOL HWY	3020	SFR		62	59	53	59	65				
SW_14885	R894212170		3020		CONFIRMED VACANT									
SW_14886	R894212200		3020		CONFIRMED VACANT									
SW_5051	R894212180	9745 SW 43RD AVE	3021	SFR		62	59	53	59	65				
SW_5052	R894212190	SW TAYLORS FERRY RD	3023											

Alternative **B1**

11/9/2017 ***Through Alternative Schedule***

Moderate	Severe
55	0

ID and Adress			STA	Land	General Receiver Input			Project	FTA Criteria		Project Impacts		Above	Potential Mitigation
SW ID	Project Parcel	Address	NUM	Use	Description	Ldn	Leq	Noise	Mod	Sev	M-Imp	S-Imp	Moderate	
SW_20191	R991292760	4310 SW TAYLORS FERRY RD	3024	SFR		73	70	54	66	72				
SW_13258	R991294270	4436 SW TAYLORS FERRY RD	3024	SFR		73	70	55	66	72				
SW_17136	R991294260	4442 SW TAYLORS FERRY RD	3025	SFR		73	70	49	66	72				
SW_17694	R649720160	4514 SW TAYLORS FERRY RD	3026	SFR		73	70	48	66	72				
SW_5358	R649720140	4520 SW TAYLORS FERRY RD	3027	SFR		73	70	52	66	72				
SW_19073	R991300640	4542 SW TAYLORS FERRY RD	3029	SFR		73	70	52	66	72				
SW_2723	R991301810	4548 SW TAYLORS FERRY RD	3030	SFR	MULTI-FAMILY??	73	70	47	66	72				
SW_3479	R991300520	4556 SW TAYLORS FERRY RD	3030	SFR	MULTI-FAMILY??	73	70	47	66	72				
SW_9383	R991301280	4560 SW TAYLORS FERRY RD	3033	SFR	MULTI-FAMILY??	73	70	47	66	72				
SW_9045	R991300320	9920 SW 48TH AVE	3032	SFR		73	70	52	66	72				
SW_14124	R991302050	4633 SW HUBER ST	3032	MFR	HERESA TERRACE APARTMENTS (12 UNI	70	67	58	65	70				
SW_14124	R991302050		3035	MFR	HERESA TERRACE APARTMENTS (12 UNI	70	67	53	65	70				
SW_4554	R991302110	10005 SW 48TH AVE	3037	SFR		73	70	51	66	72				
SW_10543	R777700300	10022 SW 49TH CT	3037	SFR		73	70	49	66	72				
SW_326	R777700350	10030 SW 49TH CT	3038	SFR		73	70	49	66	72				
SW_16799	R777700010	10033 SW 49TH CT	3039	SFR		73	70	49	66	72				
SW_12470	R516000810	10115 SW 48TH DR	3040	SFR		73	70	52	66	72				
SW_20410	R534301270	10124 SW 50TH AVE	3040	SFR		73	70	53	66	72				
SW_7572	R534301290	10134 SW 50TH AVE	3041	SFR		73	70	53	66	72				
SW_10596	R534300250	10147 SW 50TH AVE	3042	SFR		73	70	53	66	72				
SW_1535	R991302040	5011 SW ALFRED ST	3042	SFR		73	70	53	66	72				
SW_16875	R188400020	5106 SW ALFRED ST	3042	SFR		73	70	52	66	72				
SW_15605	R188400010	5120 SW ALFRED ST	3042	SFR		73	70	53	66	72				
SW_9025	R991302280	10340 SW 52ND AVE	3043	SFR		73	70	50	66	72				
SW_16034	R991302320	10348 SW 52ND AVE	3044	SFR		73	70	50	66	72				
SW_12218	R991302270	10416 SW 52ND AVE	3042	SFR		73	70	54	66	72				
SW_10742	R991302330	10424 SW 52ND AVE	3044	SFR		73	70	51	66	72				
SW_4546	R991301860	10428 SW 52ND AVE	3045	SFR		73	70	50	66	72				
SW_18760	R991302300	10432 SW 52ND AVE	3045	SFR		73	70	51	66	72				
SW_20929	R991302310	10446 SW 52ND AVE	3047	SFR		73	70	49	66	72				
SW_12252	R185701140	10504 SW 53RD AVE	3047	SFR		73	70	49	66	72				
SW 35th Avenue to SW Dickenson Street - East of alignment														
SW_9210	R991293160	9610-9820 SW 34TH PL	3002	MFR		64	61	49	61	66				
SW_22007	R991290180	9863 SW 35TH DR	3005	MFR	APARTMENT COMPLEX ON OPPOSITE SI	70	67	49	65	70				
SW_22007	R991290180		3007	MFR	APARTMENT COMPLEX ON OPPOSITE SI	70	67	51	65	70				
SW_13773	R991292580	3641 SW EVELYN ST	3008	SFR		70	67	49	65	70				
SW_21927	R991292720	9850 SW 37TH AVE	3009	SFR		70	67	48	65	70				
SW_16676	R649793250	3702 SW EVELYN ST	3009	SFR		70	67	48	65	70				
SW_18193	R649793260	3724 SW EVELYN ST	3010	SFR		70	67	43	65	70				
SW_4256	R406403290	3800 SW EVELYN ST	3010	SFR		70	67	43	65	70				
SW_16693	R406403220	3815 SW WILBARD ST	3012	SFR		70	67	43	65	70				
SW_7571	R406403090	3903 SW WILBARD ST	3013	SFR		70	67	43	65	70				
SW_3997	R406403070	3909 SW WILBARD ST	3013	SFR		66	63	43	62	68				
SW_21761	R406403050	3921 SW WILBARD ST	3015	SFR		66	63	42	62	68				
SW_13955	R406402540	10014 SW 40TH AVE	3016	SFR		68	65	43	63	69				
SW_18616	R406400920	10015 SW 40TH AVE	3017	SFR		68	65	49	63	69				
SW_16997	R406400930	4030 SW WILBARD ST	3018	SFR		68	65	55	63	69				
SW_10060	R406400960	4048 SW WILBARD ST	3018	SFR		68	65	55	63	69				
SW_21745	R406400970	4056 SW WILBARD ST	3019	SFR		68	65	57	63	69				
SW_17952	R406400980	4110 SW WILBARD ST	3020	SFR		68	65	59	63	69				
SW_7962	R406401000	4134 SW WILBARD ST	3021	SFR		68	65	60	63	69				
SW_14389	R406401010	4210 SW WILBARD ST	3017	SFR		68	65	48	63	69				
SW_3184	R406400910	10023 SW 40TH AVE	3018	SFR		68	65	47	63	69				
SW_11310	R406400900	10031 SW 40TH AVE	3018	SFR		68	65	47	63	69				
SW_9397	R406400880	4035 SW HUBER ST	3019	SFR		66	63	50	62	68				
SW_20003	R406400860	4041 SW HUBER ST	3020	SFR		66	63	53	62	68				
SW_22445	R406400850	4111 SW HUBER ST	3020	SFR		66	63	53	62	68				
SW_14390	R406400830	4119 SW HUBER ST	3021	SFR		68	65	53	63	69				
SW_14391	R406400820	4139 SW HUBER ST	3022	SFR		68	65	54	63	69				
SW_4487	R406400800	4213 SW HUBER ST	3020	SFR		68	65	50	63	69				
SW_591	R649735360	4110 SW HUBER ST	3021	SFR		66	63	50	62	68				
SW_16719	R406401620	4120 SW HUBER ST	3022	SFR		66	63	51	62	68				

Alternative **B1**

11/9/2017 ***Through Alternative Schedule***

Moderate	Severe
55	0

ID and Adress			STA	Land	General Receiver Input			Project	FTA Criteria		Project Impacts		Above	Potential Mitigation
SW ID	Project Parcel	Address	NUM	Use	Description	Ldn	Leq	Noise	Mod	Sev	M-Imp	S-Imp	Moderate	
SW_4771	R649702840	4136 SW HUBER ST	3022	SFR		66	63	51	62	68				
SW_2462	R649765970	4212 SW HUBER ST	3024	SFR		66	63	46	62	68				
SW_18368	R649702860	4130 SW HUBER ST	3024	SFR		66	63	46	62	68				
SW_22335	R649765980	4218 SW HUBER ST	3024	SFR		62	59	47	59	65				
SW_14844	R649776290	4224 SW HUBER ST	3023	SFR		64	61	54	61	66				
SW_17437	R649776300	4232 SW HUBER ST	3024	SFR		68	65	50	63	69				
SW_674	R649703220	4240 SW HUBER ST	3025	SFR		68	65	49	63	69				
SW_9703	R649703200	4244 SW HUBER ST	3024	SFR		66	63	50	62	68				
SW_21025	R777320010	4250-4260 SW HUBER ST	3027	MFR	SOPHIA WOODS CONDOMINIUMS - 6 U	68	65	53	63	69				
SW_14667	R406401160	10200 SW CAPITOL HWY	3027	SCHOOL	ISLAMIC SCHOOL OF PORTLAND	68	65	54	66	72				
SW_13988	R991293790	10155 SW CAPITOL HWY	3031	HOTEL	HOSPITALITY INN - 3 FLOORS	68	65	62	63	69				
SW_15655	R991301310	10138 SW BARBUR BLVD	3030		RANCH INN HOTEL (24 ROOMS)	68	65							
SW_21355	R991301390	4511 SW VALONA WAY	3031	SFR		64	61	58	61	66				
SW_7199	R991300250	4525 SW VALONA WAY	3030	SFR		64	61	55	61	66				
SW_21120	R991292020	4434 SW VALONA WAY	3030	SFR		64	61	49	61	66				
SW_5140	R991301210	4510 SW VALONA WAY	3031	SFR		64	61	51	61	66				
SW_19543	R991301290	4528 SW VALONA WAY	3032	SFR		64	61	54	61	66				
SW_12008	R991300450	4501-4537 SW LURADEL ST	3033	MFR		64	61	55	61	66				
SW_883	R515900010	4545-4553 SW LURADEL ST	3035	MFR		64	61	59	61	66				
SW_12058	R516000010	4611-4631 SW LURADEL ST	3035	MFR	RIDGEVIEW TERRACE APARTMENTS - 1S	64	61	59	61	66				
SW_12058	R516000010		3035	MFR	RIDGEVIEW TERRACE APARTMENTS - 1S	64	61	57	61	66				
SW_12058	R516000010		3035	MFR	RIDGEVIEW TERRACE APARTMENTS - 2N	64	61	52	61	66				
SW_12058	R516000010		3036	MFR	RIDGEVIEW TERRACE APARTMENTS - 2N	64	61	52	61	66				
SW_12839	R516000310	4715 SW LURADEL ST	3037	SFR		64	61	53	61	66				
SW_2941	R516000300	4725 SW LURADEL ST	3035	MFR		64	61	58	61	66				
SW_16775	R516000290	4735 SW LURADEL ST	3045	MFR	QUAL RIDGE APARTMENTS	67	64	60	63	68				
SW_19187	R991302150	10450 SW BARBUR BLVD	3040	HOTEL	PORTLAND VALUE INN AND SUITES WIT	67	64	61	63	68				
SW_6968	R991302180	4728 SW LURADEL ST	3040	MFR	GLENVIEW APARTMENTS (32 UNITS) - N	65	62	56	61	67				
SW_6968			3038	MFR	GLENVIEW APARTMENTS (32 UNITS) - N	65	62	51	61	67				
SW_6968			3038	MFR	GLENVIEW APARTMENTS (32 UNITS) - E	65	62	51	61	67				
SW_6968			3037	MFR	GLENVIEW APARTMENTS (32 UNITS) - E	65	62	50	61	67				
SW_21835	R991302240	4714 SW LURADEL ST	3039	SFR		65	62	50	61	67				
SW_14941	R991300720	4650-4702 SW LURADEL ST	3039	MFR	CAMBRIA APARTMENTS (15 UNITS) - SO	64	61	47	61	66				
SW_2761	R991302250	4638 SW LURADEL ST	3038	SFR		64	61	47	61	66				
SW_14940	R991300730	4650-4702 WI/ SW LURADEL ST	3040	MFR	CAMBRIA APARTMENTS (15 UNITS) - EA	64	61	50	61	66				
SW_6107	R991301120	4718 SW LURADEL ST	3045	SFR		64	61	48	61	66				
SW_18254	R991300200	10531 SW CAPITOL HWY	3048	SCHOOL	MARKHAM SCHOOL	64	61	50	64	70				
SW_6972	R414400680	10633 SW 49TH AVE	3049	SFR		64	61	51	61	66				
SW_10075	R414400640	10625 SW 49TH AVE	3050	SFR		64	61	51	61	66				
SW_9711	R014500300	10643 SW 49TH AVE	3050	SFR		64	61	51	61	66				
SW_22229	R014500250	10705 SW 49TH AVE	3051	SFR		64	61	50	61	66				
SW_11362	R014500200	10717 SW 49TH AVE	3052	SFR		64	61	51	61	66				
SW_15832	R014500050	4925 SW DICKINSON ST	3052	SFR		64	61	50	61	66				
SW_15238	R014500150	10729 SW 49TH AVE	3052	SFR		64	61	50	61	66				
SW_8407	R014500100	10741 SW 49TH AVE	3052	SFR		64	61	49	61	66				
SW_22631	R414400360	10744 SW 49TH AVE	3051	SFR		64	61	49	61	66				
SW_7483	R649815690	10716 SW 49TH AVE	3050	SFR		64	61	49	61	66				
SW_5845	R414450250	10630-10636 SW 49TH AVE	3049	MFR	DUPLEX	64	61	49	61	66				
SW_9402	R414450050	10602-10608 SW 49TH AVE	3049	MFR	DUPLEX	64	61	55	61	66				
SW Dickenson Street to SW 63rd Avenue - West of alignment and I-5														
SW_11319	R894600050	10830 SW 55TH AVE	3059	SFR	SELECTED USES IN THIS AREA THAT ARE	73	70	49	66	72				
SW_19880	R894603640	5424 SW COMUS ST	3064	SFR	SELECTED USES IN THIS AREA THAT ARE	73	70	44	66	72				
SW_15924	R202000410	5715 SW PASADENA DR	3073	SFR	SELECTED USES IN THIS AREA THAT ARE	73	70	49	66	72				
SW_15833	R782701510	11046-11048 SW 60TH AVE	3079	MFR	SELECTED USES IN THIS AREA THAT ARE	73	70	55	66	72				
SW_22345	R649902720	11125-11137 SW 61ST AVE	3082	MFR	SELECTED USES IN THIS AREA THAT ARE	73	70	55	66	72				
SW_8850	R649902790	11226 SW 62ND AVE	3084	MFR	SELECTED USES IN THIS AREA THAT ARE	73	70	56	66	72				
SW_8851	R649902500	11230 SW 62ND AVE	3086	MFR	SELECTED USES IN THIS AREA THAT ARE	73	70	56	66	72				
SW Dickenson Street to SW Capitol Highway/Coronado Street - East of alignment														
SW_22341	R894600420	5032-5060 SW DICKINSON ST	3054	MFR	4 PLEX WITH 2 UNITS WEST FACING YAR	70	67	61	65	70				
SW_9434	R894600320	10800 SW BARBUR BLVD	3055	MFR	JANEWOOD WEST APARTMENTS	70	67	62	65	70				
SW_9712	R894600590	5001 SW COMUS ST	3054	SFR		64	61	51	61	66				
SW_12376	R894600570	4941 SW COMUS ST	3054	SFR		64	61	50	61	66				

Alternative **B1**

11/9/2017 ***Through Alternative Schedule***

Moderate	Severe
55	0

ID and Adress			STA	Land	General Receiver Input			Project	FTA Criteria		Project Impacts		Above	Potential Mitigation
SW ID	Project Parcel	Address	NUM	Use	Description	Ldn	Leq	Noise	Mod	Sev	M-Imp	S-Imp	Moderate	
SW_13924	R894600550	4925 SW COMUS ST	3054	SFR		64	61	50	61	66				
SW_18259	R894600480	4980 SW DICKINSON ST	3053	SFR		64	61	51	61	66				
SW_8349	R894600490	4914 SW DICKINSON ST	3053	SFR		64	61	50	61	66				
SW_15338	R894600500	10807 SW 49TH AVE	3053	SFR		64	61	50	61	66				
SW_10743	R894600510	10817 SW 49TH AVE	3053	SFR		64	61	48	61	66				
SW_20734	R894600520	10829 SW 49TH AVE	3053	SFR		64	61	48	61	66				
SW_10275	R894600530	4915 SW COMUS ST	3054	SFR		64	61	48	61	66				
SW_10920	R894603340	4910 SW COMUS ST	3055	SFR		64	61	47	61	66				
SW_2628	R894603350	10925 SW 49TH AVE	3055	SFR		64	61	47	61	66				
SW_15577	R894603370	4915 SW PASADENA ST	3055	SFR		64	61	47	61	66				
SW_20025	R894603380	4927 SW PASADENA ST	3056	SFR		64	61	47	61	66				
SW_12178	R894603330	4922 SW COMUS ST	3055	SFR		64	61	48	61	66				
SW_14107	R894603310	4940 SW COMUS ST	3056	SFR	INCLUDES SW_14106	64	61	49	61	66				
SW_16035	R894603400	4941 SW PASADENA ST	3056	SFR		64	61	48	61	66				
SW_18091	R894603290	5023-5033 SW PASADENA ST	3056	MFR	APARTMENT OR CONDOMINIUM COMP	66	63	50	62	68				
SW_885	R589900010		3056	MFR	6 UNIT CONDOMINIUM COMPLEX WITH	66	63	51	62	68				
SW_20193	R894604180	11004 SW 51ST AVE	3058	SFR		66	63	50	62	68				
SW_462	R894604190	11012 SW 51ST AVE	3058	SFR		66	63	50	62	68				
SW_7923	R894604200	11026 SW 51ST AVE	3059	SFR		66	63	50	62	68				
SW_466	R894604210	11038 SW 51ST AVE	3059	SFR		66	63	49	62	68				
SW_2639	R894604220	11042 SW 51ST AVE	3059	SFR		66	63	48	62	68				
SW_1058	R894604120	5105 SW POMONA ST	3059	SFR		66	63	51	62	68				
SW_10912	R894604094	11013 SW 51ST AVE	3059	SFR		66	63	52	62	68				
SW_16769	R894604110	11007 SW 51ST AVE	3059	SFR		66	63	52	62	68				
SW_16768	R894604100	11001 SW 51ST AVE	3059	SFR		66	63	52	62	68				
SW_18445	R894604130	5113 SW POMONA ST	3059	SFR		66	63	51	62	68				
SW_7821	R894604150	5135 SW POMONA ST	3060	SFR		66	63	54	62	68				
SW_17516	R894604160	5203-5227 SW POMONA ST	3060	MFR	4 PLEX	68	65	61	63	69				
SW_2366	R894607280	5100 SW POMONA ST	3060	SFR		66	63	50	62	68				
SW_17413	R894607300	11121 SW 51ST AVE	3060	SFR		66	63	49	62	68				
SW_6541	R894607260	5130 SW POMONA ST	3061	SFR		66	63	50	62	68				
SW_6732	R894607250	5200 SW POMONA ST	3061	SFR		66	63	51	62	68				
SW_821	R894607240	5216 SW POMONA ST	3061	SFR	INCLUDES SW_16223	66	63	53	62	68				
SW_16222	R894607190	11106 SW 53RD AVE	3062	SFR		66	63	52	62	68				
SW_17414	R894607210	11138 SW 53RD AVE	3062	SFR		66	63	49	62	68				
SW_15574	R894607810	5206 SW ARNOLD ST	3063	SFR		64	61	42	61	66				
SW_1266	R894607900	11247 SW CAPITOL HWY	3063	SFR		64	61	41	61	66				
SW_2010	R894607910	11251 SW CAPITOL HWY	3064	SFR		64	61	41	61	66				
SW_12716	R894607800	5218 SW ARNOLD ST	3063	SFR		64	61	42	61	66				
SW_15601	R894607790	5224 SW ARNOLD ST	3064	SFR		64	61	43	61	66				
SW_13597	R894607920	11255 SW CAPITOL HWY	3064	SFR		64	61	41	61	66				
SW_20458	R894607780	11261 SW CAPITOL HWY	3064	SFR		64	61	42	61	66				
SW_9715	R894607760	11224 SW 53RD AVE	3064	SFR		64	61	43	61	66				
SW_12705	R894607750	11204 SW 53RD AVE	3064	SFR		64	61	44	61	66				
SW_9018	R894607690	11271 SW CAPITOL HWY	3065	SFR		64	61	43	61	66				
SW_8350	R894607680	11221 SW 53RD AVE	3065	SFR		64	61	44	61	66				
SW_15332	R894607660	11207 SW 53RD AVE	3065	SFR		64	61	45	61	66				
SW_6504	R894607480	11133 SW 53RD AVE	3064	SFR		66	63	49	62	68				
SW_4676	R894607470	11117 SW 53RD AVE	3064	SFR		66	63	53	62	68				
SW_19695	R894607460	5308 SW POMONA ST	3064	SFR		68	65	55	63	69				
SW_14012	R894607450	11100 SW BARBUR BLVD	3064			68								
SW_183	R894607500	5325 SW ARNOLD ST	3065	SFR		66	63	52	62	68				
SW_18431	R894607510	5333 SW ARNOLD ST	3065	SFR		66	63	54	62	68				
SW_19938	R894607520	5345 SW ARNOLD ST	3065	SFR		66	63	54	62	68				
SW_3325	R894607420	5403-5411 SW ARNOLD ST	3065	MFR	DUPLEX	68	65	58	63	69				
SW_964	R894607540	11120 SW BARBUR BLVD	3066	MFR	5 PLEX	68	65	60	63	69				
SW_7375	R894607650	5324 SW ARNOLD ST	3065	SFR		64	61	46	61	66				
SW_18981	R894607700	11273 SW CAPITOL HWY	3065	SFR		64	61	44	61	66				
SW_8351	R894607710	11277 SW CAPITOL HWY	3066	SFR		64	61	47	61	66				
SW_12557	R894607630	5332 SW ARNOLD ST	3066	SFR		64	61	50	61	66				
SW_9936	R894607610	5412 SW ARNOLD ST	3066	SFR		64	61	50	61	66				
SW_22545	R894607620	11289 SW CAPITOL HWY	3067	SFR		64	61	50	61	66				

Alternative **B1**

11/9/2017 ***Through Alternative Schedule***

Moderate	Severe
55	0

ID and Adress			STA	Land	General Receiver Input			Project	FTA Criteria		Project Impacts		Above	Potential Mitigation
SW ID	Project Parcel	Address	NUM	Use	Description	Ldn	Leq	Noise	Mod	Sev	M-Imp	S-Imp	Moderate	
SW_12055	R894607600	11295 SW CAPITOL HWY	3068	SFR		64	61	52	61	66				
SW_13598	R139900250	11299 SW CAPITOL HWY, BLDG	3068	SFR		66	63	53	62	68				
SW_9716	R139900200	11299 SW CAPITOL HWY, BLDG	3068	SFR		66	63	53	62	68				
SW_19517	R139900150	11299 SW CAPITOL HWY, BLDG	3068	SFR		66	63	53	62	68				
SW_19899	R139900100	11299 SW CAPITOL HWY, BLDG	3068	SFR		66	63	53	62	68				
SW_12071	R139900050	11299 SW CAPITOL HWY, BLDG	3069	SFR		66	63	54	62	68				
SW_104	R894611720	5404 SW PALATINE ST	3067	SFR		64	61	46	61	66				
SW_3096	R894611820	5427 SW BUDDINGTON ST	3068	SFR		64	61	47	61	66				
SW_17830	R894611700	5424 SW PALATINE ST	3068	SFR		64	61	48	61	66				
SW_18273	R894611690	11330 SW 55TH AVE	3069	SFR		64	61	47	61	66				
SW_16724	R894611680	11320 SW 55TH AVE	3069	SFR		64	61	48	61	66				
SW_17831	R894611670	5460 SW PALATINE ST	3069	SFR		64	61	48	61	66				
SW_16958	R991310390	11333 SW 55TH AVE	3070	SFR		64	61	48	61	66				
SW_11527	R894607580	5445 SW PALATINE ST	3069	SFR		64	61	49	61	66				
SW_7954	R991310380	11301 SW 55TH AVE	3070	SFR		64	61	51	61	66				
SW_10895	R991310260	11304 SW CAPITOL HWY	3069	SFR		64	61	50	61	66				
SW_1658	R991310690	5531 SW BUDDINGTON ST	3072	SFR		64	61	48	61	66				
SW_10155	R991310270	11308 SW CAPITOL HWY	3070	SFR		64	61	52	61	66				
SW_2063	R991310280	11320 SW CAPITOL HWY	3073	SFR		64	61	52	61	66				
SW_14325	R991310290	11330 SW CAPITOL HWY	3074	SFR		64	61	51	61	66				
SW_5922	R991310300	11336 SW CAPITOL HWY	3074	SFR		64	61	49	61	66				
SW_8894	R133700450	11348 SW CAPITOL HWY	3077	SFR		64	61	54	61	66				
SW_16056	R133700500	11342 SW CAPITOL HWY	3076	SFR		64	61	50	61	66				
SW_9139	R133700550	11338 SW CAPITOL HWY	3075	SFR		64	61	49	61	66				
SW_1304	R991311420	11407 SW 56TH AVE	3074	SFR		64	61	47	61	66				
SW_4953	R991310370	11305 SW CAPITOL HWY	3071	SFR		70	67	61	65	70				
SW_21366	R991310210	11323 SW CAPITOL HWY	3074	SFR		70	67	61	65	70				
SW_14572	R991311560	11240 SW BARBUR BLVD	3076	MFR	WESTVIEW TERRACE APARTMENTS WIT	70	67	64	65	70				
SW_15506	R991310900	11355 SW CAPITOL HWY	3077	SFR		66	63	58	62	68				
SW_14573	R991310850	11240 W/ SW BARBUR BLVD	3077	MFR	WESTVIEW TERRACE APARTMENTS WIT	68	65	66	63	69	24		3	Wall
SW_789	R991310180	11365 SW CAPITOL HWY	3078	SFR		64	61	57	61	66				
SW_12648	R991310840	11375 SW CAPITOL HWY	3080	MFR	Capitol Adult Care Home	64	61	57	61	66				
SW_20249	R649706160	11379 SW CAPITOL HWY	3080	SFR		64	61	57	61	66				
SW_21657	R649706140	11385 SW CAPITOL HWY	3080	SFR		64	61	57	61	66				
SW_18728	R991310200	11394 SW BARBUR BLVD	3084	HOTEL	COMFORT SUITES	72	61	64	66	72				
SW_18599	R649902870	11349 SW 60TH AVE	3085	SFR		66	61	65	62	68	1		3	Wall
SW Coronado Street to SW Atlanta Street- West of Alignment														
SW_67	R649775630	11547 SW 64TH AVE	3095	SFR		70	67	62	65	70				
SW_10649	R649775610	11543 SW 64TH AVE	3095	SFR		70	67	63	65	70				
SW_18625	R649775620	11551 SW 64TH AVE	3095	SFR		70	67	63	65	70				
SW_22477	R649903970	11605 SW 64TH AVE	3095	SFR		69	66	64	64	70	1		0	Wall
SW_21192	R649903980	11615 SW 64TH AVE	3096	SFR		69	66	65	64	70	1		1	Wall
SW_5047	R649903990	11625 SW 64TH AVE	3096	SFR		68	65	65	63	69	1		2	Wall
SW_18626	R649904150	11629 SW 64TH AVE	3097	SFR		68	65	64	63	69	1		1	Wall
SW_2529	R649904000	11635 SW 64TH AVE	3096	SFR		66	63	66	62	68	1		4	Wall
SW_22080	R649904020	11645 SW 64TH AVE	3097	SFR		66	63	67	62	68	1		5	Wall
SW_10991	R649904010	11705 SW 64TH AVE	3097	SFR		66	63	68	62	68	1		6	Wall
SW SW Capitol Highway/Coronado Street to SW Atlanta Street- East of Alignment														
SW_17118	R991311130	11531 SW LESSER RD	3085	SFR		64	61	52	61	66				
SW_6095	R991311340	11404-11408 SW CAPITOL HWY	3085	MFR	DUPLEX	64	61	57	61	66				
SW_17119	R991311090	11543 SW LESSER RD	3085	SFR		64	61	54	61	66				
SW_10281	R991311040	11551 SW LESSER RD	3086	SFR		64	61	53	61	66				
SW_598	R991310250	11611 SW LESSER RD	3086	SFR		64	61	53	61	66				
SW_15713	R649902970	11616 SW 61ST AVE	3088	SFR		64	61	54	61	66				
SW_3480	R649903220	11608 SW 61ST AVE	3088	SFR		64	61	56	61	66				
SW_4564	R649902950	11546 SW 61ST AVE	3086	SFR		64	61	56	61	66				
SW_5567	R649903250	11530 SW 61ST AVE	3087	SFR		64	61	56	61	66				
SW_21699	R649902930	11522 SW 61ST AVE	3086	SFR		66	63	57	62	68				
SW_1977	R649902910	11432 SW CAPITOL HWY	3086	SFR		68	65	59	63	69				
SW_10731	R649903260	11450 SW CAPITOL HWY	3086	SFR		68	65	64	63	69	1		1	Wall
SW_15709	R649903360	11545 SW 61ST AVE	3089	SFR		68	65	63	63	69	1		0	Wall
SW_18432	R649903380	11611-11617 SW 61ST AVE	3089	MFR	DUPLEX	68	65	62	63	69				

Alternative **B1**

11/9/2017 ***Through Alternative Schedule***

Moderate	Severe
55	0

ID and Adress			STA	Land	General Receiver Input			Project	FTA Criteria		Project Impacts		Above	Potential Mitigation
SW ID	Project Parcel	Address	NUM	Use	Description	Ldn	Leq	Noise	Mod	Sev	M-Imp	S-Imp	Moderate	
SW_15174	R649903570	11558 SW 62ND AVE	3099											
SW_11551	R991311080	6211 SW LESSER WAY	3104	SFR		68	65	60	63	69				
SW_18590	R649786250	6305 SW LESSER WAY	3105	SFR		68	65	55	63	69				
SW_1861	R649786260	6307 SW LESSER WAY	3104	SFR		68	65	61	63	69				
SW_11592	R991311030	6311 SW LESSER WAY	3105	SFR		68	65	62	63	69				
SW_17892	R991310640	6312 SW LESSER WAY	3107	SFR		68	65	60	63	69				
SW_765	R991310650	12004 SW 64TH AVE	3108	SFR		68	65	55	63	69				
SW_1923	R991311230	12030 SW 64TH AVE	3110	SFR		68	65	51	63	69				
SW_16908	R649794690	12126 SW 64TH AVE	3111	SFR		68	65	50	63	69				
SW_20230	R638300130	6305 SW PALLAY CT	3113	SFR		68	65	44	63	69				
SW_5540	R638300090	6302 SW PALLAY CT	3113	SFR		68	65	46	63	69				
SW_5984		6415 SW HAINES ST	3114	SFR		68	65	47	63	69				
SW_9546	R649735920	11909 SW 64TH AVE	3108	SFR		70	67	62	65	70				
SW_18627	R649735930	12009 SW 64TH AVE	3109	SFR		68	65	59	63	69				
SW_18628	R991311830	12025 SW 64TH AVE	3110	SFR		68	65	58	63	69				
SW_20050	R991310890	12037 SW 64TH AVE	3111	SFR		68	65	57	63	69				
SW_7540	R638300170	12200 SW 65TH AVE	3114	SFR		68	65	53	63	69				
End of B														

Alternative **B2**

11/9/2017 ***Through Alternative Schedule***

Moderate	Severe
49	0

ID and Adress			STA	Land	General Receiver Input			Project	FTA Criteria		Project Impacts		Above	Potential Mitigation
SW ID	Project Parcel	Address	NUM	Use	Description	Ldn	Leq	Noise	Mod	Sev	M-Imp	S-Imp	Moderate	
END OF "A" AND START OF "B"														
SW_8382	R300900150	6933 SW CORBETT AVE	2000	SFR	SELECTED SFRs IN THIS AREA THAT ARE	66	62	49	62	68				
Florida Street to Terwilliger Blvd. - West of alignment														
END OF "A" AND START OF "B"														
SW_8049	R780207020	6920 SW 2ND AVE	2000	SFR		63	60	60	60	66	1		0	RSIP/Wall
SW_18826	R780207000	6924 SW 2ND AVE	2001	SFR		63	60	60	60	66	1		0	RSIP/Wall
SW_1503	R780206980	6926 SW 2ND AVE	2001	SFR		63	60	59	60	66				
SW_11585	R780206940	7000 SW 2ND AVE	2002	SFR		63	60	59	60	66				
SW_12450	R780206900	7030 SW 2ND AVE	2004	SFR		63	60	59	60	66				
SW_4838	R780206870	7040 SW 2ND AVE	2005	SFR		63	60	59	60	66				
SW_5089	R300401010	7110 SW 2ND AVE	2006	SFR		63	60	53	60	66				
SW_12802	R300401000	110 SW NEVADA ST	2006	SFR		63	60	60	60	66	1		0	RSIP/Wall
SW_10259	R300400990	7116 SW 2ND AVE	2006	SFR		63	60	60	60	66	1		0	RSIP/Wall
SW_20902	R300400970	7134 SW 2ND AVE	2007	SFR		63	60	60	60	66	1		0	RSIP/Wall
SW_8096	R300400950	7142 SW 2ND AVE	2008	SFR		63	60	61	60	66	1		1	RSIP/Wall
SW_17208	R300400930	7208 SW 2ND AVE	2009		HOME AND SCHOOL	63								
SW_10314	R780207770	7037 SW 2ND AVE	2004	SFR		60	57	51	58	64				
SW_13840	R780207790	7021 SW 2ND AVE	2004	SFR		60	57	51	58	64				
SW_3812	R780207810	218 SW TEXAS ST	2003	SFR		60	57	51	58	64				
SW_2364	R780207510	203 SW TEXAS ST	2002	SFR		60	57	51	58	64				
SW_16778	R780207520	6923 SW 2ND AVE	2001	SFR		60	57	52	58	64				
SW_11634	R780207530		2000	VAC		60	57	51	58	64				
SW_19352	R780207220	219 SW CALIFORNIA ST	2000	SFR		60	57	53	58	64				
SW_785	R780207230	222 SW FLORIDA ST	2000	SFR		60	57	54	58	64				
SW_1766	R780207240	218 SW FLORIDA ST	2000	SFR		60	57	54	58	64				
SW_5728	R780207260	214 SW FLORIDA ST	2000	SFR		60	57	54	58	64				
SW_5670	R780207270	230 SW FLORIDA ST	2000	SFR		58	55	51	57	63				
SW_11110	R780207290	226 SW FLORIDA ST	2000	SFR		58	55	50	57	63				
SW_527	R780207320	225 SW CALIFORNIA ST	2000	SFR		58	55	51	57	63				
SW_8558	R780207300	245 SW CALIFORNIA ST	2000	SFR		58	55	50	57	63				
SW_21932	R780207330	255 SW CALIFORNIA ST	2000	SFR		58	55	49	57	63				
SW_8821	R780207590	6902 SW 3RD AVE	2000	SFR		58	55	49	57	63				
SW_14641	R780207580	246 SW CALIFORNIA ST	2000	SFR		58	55	49	57	63				
SW_22461	R780207570	234 SW CALIFORNIA ST	2000	SFR		58	55	50	57	63				
SW_11635	R780207550	222 SW CALIFORNIA ST	2000	SFR		58	55	51	57	63				
SW_5510	R780207650	221 SW TEXAS ST	2001	SFR		58	55	49	57	63				
SW_9517	R780207630	231 SW TEXAS ST	2001	SFR		58	55	48	57	63				
SW_13887	R780207610	6920 SW 3RD AVE	2001	SFR		58	55	48	57	63				
SW_21646	R780207660	7010 SW 3RD AVE	2002	SFR		58	55	46	57	63				
SW_2875	R780207700	222 SW TEXAS ST	2003	SFR		58	55	51	57	63				
SW_17143	R780207750	237 SW NEVADA ST	2005	SFR		58	55	48	57	63				
SW_2801	R780207740	249 SW NEVADA ST	2006	SFR		58	55	47	57	63				
SW_19793	R780207720	7032 SW 3RD AVE	2006	SFR		58	55	47	57	63				
SW_1352	R300400870	310 SW NEVADA ST	2008	SFR		58	55	46	57	63				
SW_21236	R300400880	7113 SW 3RD AVE	2009	SFR		58	55	46	57	63				
SW_18570	R300400890	7125 SW 3RD AVE	2010	SFR		58	55	46	57	63				
SW_6149	R300400900	7135 SW 3RD AVE	2011	SFR		58	55	51	57	63				
SW_11494	R300400820	7148 SW 4TH AVE	2013	SFR		58	55	47	57	63				
SW_16785	R300400810	7158 SW 4TH AVE	2012	SFR		58	55	50	57	63				
SW_5575	R300400920	315 SW NEVADA CT	2011	SFR		58	55	50	57	63				
SW_18926	R300400910	7149 SW 3RD AVE	2011	SFR		58	55	51	57	63				
SW_2513	R300401150	7128 SW 3RD AVE	2009	SFR		58	55	47	57	63				
SW_3119	R300401140	248 SW NEVADA ST	2008	SFR		58	55	48	57	63				
SW_8509	R300401160	244 SW NEVADA ST	2007	SFR		58	55	48	57	63				
SW_1428	R300401170	7129 SW 2ND AVE	2007	SFR		58	55	49	57	63				
SW_581	R300401180	7133 SW 2ND AVE	2008	SFR		58	55	49	57	63				
SW_16160	R300401130	7136 SW 3RD AVE	2008	SFR		58	55	48	57	63				
SW_10638	R300401120	7150 SW 3RD AVE	2010	SFR		58	55	48	57	63				
SW_9110	R300401190	7145 SW 2ND AVE	2009	SFR		62	59	52	59	65				
SW_4462	R300401200	7207 SW 2ND AVE	2009	SFR		62	59	52	59	65				
SW_14854	R300401110	7162 SW 3RD AVE	2010	SFR		62	59	50	59	65				
SW_17296	R300401100	7168 SW 3RD AVE	2011	SFR		62	59	54	59	65				

Alternative **B2**

11/9/2017 ***Through Alternative Schedule***

Moderate	Severe
49	0

ID and Adress			STA	Land	General Receiver Input			Project	FTA Criteria		Project Impacts		Above	Potential Mitigation
SW ID	Project Parcel	Address	NUM	Use	Description	Ldn	Leq	Noise	Mod	Sev	M-Imp	S-Imp	Moderate	
SW_1353	R300401210	7211 SW 2ND AVE	2010	SFR		64	61	53	61	66				
SW_8205	R300401220	7231 SW 2ND AVE	2010	SFR		64	61	54	61	66				
SW_8726	R300401090	7206 SW 3RD AVE	2011	SFR		62	59	55	59	65				
SW_14111	R300401080	7210 SW 3RD AVE	2012	SFR		63	60	56	60	66				
SW_8725	R300401230	7235 SW 2ND AVE	2010			64								
SW_15331	R300401070	7221 SW BARBUR BLVD	2011			64								
SW_17791	R300401030	7224 SW 3RD AVE	2012	SFR		64	61	57	61	66				
SW_22623	R300401050	7316 SW 3RD AVE	2013	SFR		64	61	62	61	66	1		1	RSIP/Wall
SW_15569	R300401370	7321 SW BARBUR BLVD	2014			64								
SW_12423	R300401250	7331 SW BARBUR BLVD	2015			64								
SW_20626	R300401240	7318 SW 4TH AVE	2015	SFR		64	61	64	61	66	1		3	RSIP/Wall
SW_3809	R300401520	7341 SW BARBUR BLVD	2017	SFR		64	61	60	61	66				
SW_1546	R300401380	7326 SW 5TH AVE	2018			64								
SW_7875	R300401390	7320 SW 5TH AVE	2017	SFR		62	59	54	59	65				
SW_3810	R300401510	7323 SW 4TH AVE	2018	SFR		62	59	54	59	65				
SW_21217	R300401260	7312 SW 4TH AVE	2015	SFR		62	59	56	59	65				
SW_6267	R300401360	7311 SW 3RD AVE	2014	SFR		62	59	58	59	65				
SW_14657	R300401350	7305 SW 3RD AVE	2013	SFR		62	59	53	59	65				
SW_3964	R300401270	7306 SW 4TH AVE	2015	SFR		62	59	55	59	65				
SW_12810	R300401500	7311 SW 4TH AVE	2013	SFR		62	59	52	59	65				
SW_16939	R300401400	7312 SW 5TH AVE	2017	SFR		62	59	52	59	65				
SW_15604	R300401490	7307 SW 4TH AVE	2017	SFR		60	57	50	58	64				
SW_1252	R300401290	7228 SW 4TH AVE	2015	SFR		60	57	53	58	64				
SW_2454	R300401340	7239 SW 3RD AVE	2013	SFR		60	57	50	58	64				
SW_20883	R300401330	7215 SW 3RD AVE	2013	SFR		60	57	50	58	64				
SW_12076	R300401320	7209 SW 3RD AVE	2015	SFR		60	57	52	58	64				
SW_17590	R300401300	7222 SW 4TH AVE	2015	SFR		60	57	52	58	64				
SW_18837	R300401480	7225 SW 4TH AVE	2016	SFR		60	57	49	58	64				
SW_11695	R300401420	7224 SW 5TH AVE	2017	SFR		60	57	49	58	64				
SW_18229	R300401440	7218 SW 5TH AVE	2017	SFR		60	57	48	58	64				
SW_22311	R300401470	7217 SW 4TH AVE	2016	SFR		60	57	48	58	64				
SW_9583	R300401460	7207 SW 4TH AVE	2016	SFR		60	57	48	58	64				
SW_1078	R300401450	7204 SW 5TH AVE	2017	SFR		60	57	48	58	64				
SW_15823	R300400800	7159 SW 4TH AVE	2016	SFR		60	57	47	58	64				
SW_21168	R300400690	7152 SW 5TH AVE	2017	SFR		60	57	46	58	64				
SW_19273	R119103610	7159 SW 5TH AVE	2019	SFR		60	57	47	58	64				
SW_6507	R119103620	7207 SW 5TH AVE	2019	SFR		60	57	47	58	64				
SW_1614	R119103490	7227 SW 5TH AVE	2019	SFR		60	57	48	58	64				
SW_7948	R825900200	7234-7236 SW TERWILLIGER BLV	2021	MFR	DUPLEX	60	57	50	58	64				
SW_1427	R825900150	7228-7230 SW TERWILLIGER BLV	2021	MFR	DUPLEX	60	57	47	58	64				
SW_8723	R825900100	7214-7216 SW TERWILLIGER BLV	2021	MFR	DUPLEX	60	57	47	58	64				
California Street to Terwilliger Blvd. - East of alignment and west of I-5														
SW_3940	R780206450	6930 SW BRIER PL	2002	SFR		68	65	60	63	69				
SW_14513	R780206670	7006 SW BRIER PL	2002	SFR		68	65	60	63	69				
SW_21826	R780206660	7010 SW BRIER PL	2003	SFR		68	65	60	63	69				
SW_16973	R780206650	7032 SW BRIER PL	2004	SFR		68	65	60	63	69				
SW_11957	R780206640	7040 SW BRIER PL	2004	SFR		68	65	60	63	69				
SW_8327	R178200640	7100 SW BRIER PL	2005	SFR		68	65	59	63	69				
SW_20933	R178200260	7108 SW BRIER PL	2005	SFR		66	63	52	62	68				
SW_6674	R178200490	7114 SW BRIER PL	2006	SFR		66	63	52	62	68				
SW_19514	R178200340	7136 SW BRIER PL	2006	SFR		66	63	51	62	68				
SW_18624	R178200370	7200 SW BRIER PL	2006	SFR		66	63	49	62	68				
SW_6896	R178200410	7222 SW BRIER PL	2006	SFR		66	63	49	62	68				
SW_18623	R178200400	7210 SW BRIER PL	2006	SFR		66	63	48	62	68				
SW_1239	R178200460	7234 SW BRIER PL	2007	SFR		66	63	47	62	68				
SW_13194	R300401720	7300 SW BRIER PL	2007	SFR		66	63	46	62	68				
SW_693	R300401680	7326 SW BRIER PL	2008	SFR		66	63	46	62	68				
SW_12156	R178200010	7115 SW BRIER PL	2007	SFR		66	63	59	62	68				
SW_13236	R178200130	7211 SW BRIER PL	2007	SFR		66	63	52	62	68				
SW_19834	R178200160	7221 SW BRIER PL	2008	SFR		66	63	51	62	68				
SW_11518	R300401640	7301 SW BRIER PL	2008	SFR		66	63	50	62	68				
SW_2803	R300401650	7311 SW BRIER PL	2008	SFR		66	63	50	62	68				

Alternative **B2**

11/9/2017 ***Through Alternative Schedule***

Moderate	Severe
49	0

	ID and Adress			STA	Land	General Receiver Input			Project	FTA Criteria		Project Impacts		Above	Potential Mitigation
	SW ID	Project Parcel	Address	NUM	Use	Description	Ldn	Leq	Noise	Mod	Sev	M-Imp	S-Imp	Moderate	
	SW_255	R300401660	7325 SW BRIER PL	2009	SFR		66	63	50	62	68				
	SW_4712	R300401600	85 SW MILES ST	2009	SFR		66	63	51	62	68				
	SW_2671	R178200220	SW 1ST AVE	2008	SFR	CHURCH PARKING LOT	64	61	54	61	66				
	SW_2672	R178202100	7225 SW 1ST AVE	2009	SFR	CHURCH	68	65	62	63	69				
	SW_2673	R300401530	125 SW MILES ST	2010	CHURCH	CHURCH	68	65	59	66	72				
	SW_16448	R300402110	68 SW MILES ST	2010	PARK	FULTON PARK COMMUNITY CENTER	64	61	47	64	70				
	SW_18252	R300402230	SWC/ 1ST & SW MILES ST	2011	PARK	FULTON PARK - DISTANCE FROM CENTE	64	61	51	64	70				
	SW_16446	R300402390	SWC/ 2ND & SW MILES ST	2012	PARK	FULTON PARK - DISTANCE FROM CENTE	64	61	52	64	70				
	SW_2011	R300402360	7420 SW 3RD AVE	2013	SFR		66	63	58	62	68				
	SW_16407	R300402450	SEC/ 4TH & SW BARBUR BLVD	2015	PARK	COMMUNITY GARDEN - DISTANCE FRO	66	63	58	65	71				
	SW_6508	R300402560	7350 SW BARBUR BLVD	2018	MFR	FULTON PARK APARTMENTS	66	63	60	62	68				
	SW_17041	R649792630	7427 SW 4TH AVE	2017	SFR		68	65	53	63	69				
	SW_20138	R649792620	7429 SW 4TH AVE	2017	SFR		70	67	53	65	70				
	SW_19702	R649792610	7431 SW 4TH AVE	2017	SFR		70	67	52	65	70				
	SW_6770	R300402610	7435 SW 4TH AVE	2017	SFR		75	72	50	66	74				
	SW_17698	R300402550	7436 SW 5TH AVE	2018	MFR	MAGNOLIA PARK APARTMENTS	78	75	55	66	75				
	SW_5524	R300402660	7425 SW 5TH AVE	2020	MFR	TERWILLIGER TERRACE APARTMENTS W	70	67	60	65	70				
	SW_5524	R300402660		2020	MFR	TERWILLIGER TERRACE APARTMENTS W	70	67	60	65	70				
	SW_5523	R300402620	7360 SW BARBUR BLVD	2021	MFR	TERWILLIGER TERRACE APARTMENTS W	76	73	60	66	75				
x	SW_5523	R300402620		2021	MFR	TERWILLIGER TERRACE APARTMENTS W	76	73	60	66	75				
	Terwilliger Blvd. to Multinomah Blvd. - West of alignment														
	SW_2388	R119103670	727 SW CALDEW DR	2025	SFR		62	59	51	59	65				
	SW_7395	R119103660	735 SW CALDEW DR	2026	SFR		62	59	49	59	65				
	SW_10856	R119103650	751 SW CALDEW DR	2026	SFR		62	59	49	59	65				
	SW_799	R119103640	7212 SW 8TH AVE	2027	SFR		62	59	50	59	65				
	SW_2450	R119103870	7200 SW 8TH AVE	2027	SFR		62	59	49	59	65				
	SW_11497	R119103850	7150 SW 8TH AVE	2026	SFR		62	59	48	59	65				
	SW_22818	R119103930	7155 SW 8TH AVE	2027	SFR		62	59	48	59	65				
	SW_22464	R119103920	7209 SW 8TH AVE	2027	SFR		62	59	49	59	65				
	SW_12086	R119103970	7200 SW BURLINGAME AVE	2028	SFR		62	59	48	59	65				
	SW_8121	R119103910	7215 SW 8TH AVE	2028	SFR		62	59	49	59	65				
	SW_1627	R119103890	805 SW CALDEW DR	2029	SFR		62	59	50	59	65				
	SW_1919	R119103900	7220 SW BURLINGAME AVE	2029	SFR		62	59	49	59	65				
	SW_4908	R119104270	7225 SW BURLINGAME AVE	2029	SFR		62	59	48	59	65				
	SW_2281	R119104060	7235 SW BURLINGAME AVE	2030	SFR		62	59	47	59	65				
	SW_5701	R119104040	7245 SW BURLINGAME AVE	2030	SFR		62	59	47	59	65				
	SW_9022	R119104030	7230 SW BURLINGAME AVE	2030	SFR		62	59	48	59	65				
	SW_20131	R119104010	7240 SW BURLINGAME AVE	2030	SFR		62	59	49	59	65				
	SW_22735	R119103010	934-936 SW CALDEW DR	2030	MFR	DUPLEX	64	61	56	61	66				
	SW_532	R119102990	940-946 SW CALDEW DR	2031	MFR	4 PLEX WITH SOUTH FACING DECKS - GF	64	61	58	61	66				
	SW_532	R119102990		2031	MFR	4 PLEX WITH SOUTH FACING DECKS - 2N	64	61	58	61	66				
	SW_878	R119480010	SW BERTHA BLVD	2031	MFR	BURLINGAME CONDOMINIUMS (40 UNI	64	61	57	61	66				
	SW_878	R119480010		2031	MFR	BURLINGAME CONDOMINIUMS (40 UNI	64	61	57	61	66				
	SW_878	R119480010		2032	MFR	BURLINGAME CONDOMINIUMS (40 UNI	64	61	53	61	66				
	SW_878	R119480010		2032	MFR	BURLINGAME CONDOMINIUMS (40 UNI	64	61	53	61	66				
	SW_878	R119480010		2033	MFR	BURLINGAME CONDOMINIUMS (40 UNI	64	61	51	61	66				
	SW_878	R119480010		2033	MFR	BURLINGAME CONDOMINIUMS (40 UNI	64	61	51	61	66				
	SW_878	R119480010		2032	MFR	BURLINGAME CONDOMINIUMS (40 UNI	64	61	50	61	66				
	SW_878	R119480010		2032	MFR	BURLINGAME CONDOMINIUMS (40 UNI	64	61	50	61	66				
	SW_20290	R054500860	7207 SW 13TH DR	2031	SFR		60	57	47	58	64				
	SW_14636	R054500890	7221 SW 13TH DR	2031	SFR		60	57	46	58	64				
x	SW_3134	R133903160	7548 SW 17TH DR	2044	SFR		60	57	45	58	64				
	SW_5945	R233300240	1408 SW CUSTER DR	2044	MFR	PART OF DUPLEX WITH WEST FACING D	62	59	48	59	65				
	SW_10342	R233300200	1404 SW CUSTER DR	2044	MFR	PART OF DUPLEX WITH WEST FACING D	62	59	48	59	65				
	SW_22212	R233300160	1348 SW CUSTER DR	2044	MFR	PART OF DUPLEX WITH WEST FACING D	62	59	54	59	65				
	SW_18984	R233300120	1344 SW CUSTER DR	2044	MFR	PART OF DUPLEX WITH WEST FACING D	62	59	54	59	65				
	SW_20024	R233300220	1410 SW CUSTER DR	2045	MFR	PART OF DUPLEX FACING EAST	62	59	53	59	65				
	SW_10343	R233300180	1406 SW CUSTER DR	2045	MFR	PART OF DUPLEX FACING EAST	62	59	53	59	65				
	SW_288	R233300140	1350 SW CUSTER DR	2045	MFR	PART OF DUPLEX FACING EAST	62	59	54	59	65				
	SW_7019	R233300100	1346 SW CUSTER DR	2045	MFR	PART OF DUPLEX FACING EAST	62	59	54	59	65				
	SW_8328	R133902860	7610 SW 17TH DR	2045	SFR		62	59	47	59	65				
	SW_10345	R649740500	1425 SW CANBY ST	2045	SFR		64	61	50	61	66				

Alternative **B2**

11/9/2017 ***Through Alternative Schedule***

Moderate	Severe
49	0

ID and Adress			STA	Land	General Receiver Input			Project	FTA Criteria		Project Impacts		Above	Potential Mitigation
SW ID	Project Parcel	Address	NUM	Use	Description	Ldn	Leq	Noise	Mod	Sev	M-Imp	S-Imp	Moderate	
SW_14581	R649740490	1405 SW CANBY ST	2045	SFR		64	61	51	61	66				
SW_21186	R133902590	1400 SW CANBY ST	2046	SFR		64	61	59	61	66				
SW_22967	R133902570	7712 SW 17TH DR	2047	SFR		62	59	53	59	65				
SW_401	R133902760	1423 SW TROY ST	2047	SFR		66	63	59	62	68				
SW_13839	R133902770	7726 SW 17TH DR	2047	SFR		66	63	58	62	68				
SW_4264	R133902780	7732 SW 17TH DR	2048	SFR		64	61	53	61	66				
SW_13281	R133902310	7802 SW 17TH DR	2050	MFR	2 STORY APARTMENT BUILDING WITH C	66	63	60	62	68				
SW_11721	R133902510	7820-7840 SW 17TH DR	2051	SFR		66	63	60	62	68				
SW_1673	R133902540	7830 SW 17TH DR	2051	SFR		64	61	54	61	66				
SW_12341	R133902120	7910 SW 17TH AVE	2053		DUPLEX	70								
SW_12645	R133902020	1704 SW MOSS ST	2054	SFR		68	65	54	63	69				
SW_13856	R133902030	7943 SW 17TH AVE	2055	SFR		70	67	63	65	70				
SW_3872	R133904090	8040 SW 19TH AVE	2059		2 STORY APARTMENT BUILDING WITH C	70								
SW_11078	R133904110	8020-8026 SW 19TH AVE	2059			68								
SW_15684	R133904080	1844 SW EVANS ST	2059	SFR		64	61	52	61	66				
SW_10923	R134200050	1836 SW EVANS ST	2058	SFR		64	61	56	61	66				
SW_4202	R134200100	1834 SW EVANS ST	2058	SFR		64	61	56	61	66				
SW_2096	R134200150	1832 SW EVANS ST	2058	SFR		64	61	57	61	66				
SW_18858	R134200200	1830 SW EVANS ST	2058	SFR		64	61	58	61	66				
SW_17608	R133904040	1824 SW EVANS ST	2058	SFR		66	63	61	62	68				
SW_13710	R133904030	1814 SW EVANS ST	2058			68								
SW_18515	R133902050	1727 SW EVANS ST	2056	SFR		68	65	62	63	69				
SW_18304	R133902060	1739 SW EVANS ST	2056	SFR		66	63	60	62	68				
SW_4177	R133902070	1745-1747 SW EVANS ST	2056	SFR		66	63	59	62	68				
SW_5397	R133902080	1801 SW EVANS ST	2056	SFR		64	61	53	61	66				
SW_5279	R133902090	1825 SW EVANS ST	2057	SFR		64	61	52	61	66				
SW_13671	R133902100	1831 SW EVANS ST	2057	SFR		64	61	52	61	66				
SW_10226	R133902110	1843 SW EVANS ST	2057	SFR		62	59	49	59	65				
SW_12228	R133901930	7910 SW 19TH AVE	2057	SFR		62	59	48	59	65				
SW_17184	R133901940	1838 SW MOSS ST	2057	SFR		62	59	48	59	65				
SW_195	R133901950	1822 SW MOSS ST	2056	SFR		62	59	48	59	65				
SW_1774	R133901960	1814 SW MOSS ST	2056	SFR		62	59	50	59	65				
SW_17406	R133901980	1750 SW MOSS ST	2055	SFR		62	59	51	59	65				
SW_13161	R133901990	1734 SW MOSS ST	2055	SFR		62	59	52	59	65				
SW_4140	R133902000	1718 SW MOSS ST	2054	SFR		62	59	53	59	65				
SW_1269	R133901820	1703 SW MOSS ST	2052	SFR		62	59	51	59	65				
SW_20070	R649653100	1705 SW MOSS ST	2053	SFR		62	59	51	59	65				
SW_22665	R649653090	1707 SW MOSS ST	2053	SFR		62	59	51	59	65				
SW_20124	R133901850	1709 SW MOSS ST	2054	SFR		62	59	51	59	65				
SW_6836	R133901860	1731 SW MOSS ST	2054	SFR		62	59	49	59	65				
SW_1946	R133901870	1741 SW MOSS ST	2054	SFR		62	59	48	59	65				
SW_22704	R133901880	1805 SW MOSS ST	2055	SFR		62	59	48	59	65				
SW_2330	R133901890	1813 SW MOSS ST	2055	SFR		62	59	47	59	65				
SW_185	R133901900	1823 SW MOSS ST	2056	SFR		62	59	47	59	65				
SW_11946	R133901910	1843 SW MOSS ST	2056	SFR		62	59	45	59	65				
SW_8256	R133901690	1844 SW TROY ST	2055	SFR		62	59	44	59	65				
SW_10185	R133901700	1836 SW TROY ST	2055	SFR		62	59	45	59	65				
SW_22018	R133901710	1824 SW TROY ST	2054	SFR		62	59	45	59	65				
SW_9671	R133901720	1812 SW TROY ST	2054	SFR		62	59	45	59	65				
SW_10738	R133901730	1804 SW TROY ST	2054	SFR		62	59	45	59	65				
SW_21221	R133901750	1734 SW TROY ST	2054	SFR		62	59	47	59	65				
SW_12793	R133901760	1724 SW TROY ST	2052	SFR		62	59	48	59	65				
SW_8022	R133901770	1716 SW TROY ST	2052	SFR		62	59	48	59	65				
SW_4730	R133901780	1706 SW TROY ST	2052	SFR		62	59	48	59	65				
SW_7368	R133901790	7809 SW 17TH DR	2041	SFR		62	59	50	59	65				
SW_5350	R991210500	8050 SW CAPITOL HILL RD	2062	SFR		62	59	46	59	65				
SW_13434	R991210550	8046 SW CAPITOL HILL RD	2063	SFR		62	59	46	59	65				
SW_4267	R991210950	8040 SW CAPITOL HILL RD	2063	SFR		62	59	44	59	65				
SW_9268	R991210960	8030 SW CAPITOL HILL RD	2063	SFR		62	59	44	59	65				
SW_5349	R991210710	8004 SW CAPITOL HILL RD	2062	SFR		62	59	43	59	65				
SW_2893	R991210100	7945-7985 SW 19TH AVE	2060	MFR	CAPITOL TERRACE APARTMENTS SOUTH	62	59	44	59	65				
SW_21218	R991210730	8035 SW CAPITOL HILL RD	2064	SFR		62	59	49	59	65				

Alternative **B2**

11/9/2017 ***Through Alternative Schedule***

Moderate	Severe
49	0

ID and Adress			STA	Land	General Receiver Input			Project	FTA Criteria		Project Impacts		Above	Potential Mitigation
SW ID	Project Parcel	Address	NUM	Use	Description	Ldn	Leq	Noise	Mod	Sev	M-Imp	S-Imp	Moderate	
SW_16235	R991211220	2121 SW MULTNOMAH BLVD	2067	MFR	PARK FIESTA APARTMENTS WITH POOL	64	61	54	61	66				
SW_16235	R991211220		2067	MFR	PARK FIESTA APARTMENTS WITH POOL	64	61	53	61	66				
Terwilliger Blvd. to Multinomah Blvd./Hume Court - East of alignment and I-5														
SW_18799	R139700390	7767 SW 11TH AVE	2041	SFR	SELECTED USES IN THIS AREA THAT ARE	68	65	47	63	69				
SW_16426	R133903230		2043	PARK	SELECTED USES IN THIS AREA THAT ARE	68	65	49	66	72				
SW_11722	R133904680	1346 SW FALCON ST	2051	SFR	SELECTED USES IN THIS AREA THAT ARE	68	65	47	63	69				
SW_3118	R133904690	8116 SW 14TH AVE	2051	SFR	SELECTED USES IN THIS AREA THAT ARE	68	65	47	63	69				
SW_6921	R649815330	8124 SW 14TH AVE	2052	SFR	SELECTED USES IN THIS AREA THAT ARE	68	65	46	63	69				
SW_18440	R133904570	8131 SW 14TH AVE	2052	SFR	SELECTED USES IN THIS AREA THAT ARE	68	65	47	63	69				
SW_20619	R133904560	1423 SW HUME ST	2052	SFR	SELECTED USES IN THIS AREA THAT ARE	68	65	45	63	69				
SW_7094	R133904540	1429 SW HUME ST	2053	SFR	SELECTED USES IN THIS AREA THAT ARE	68	65	46	63	69				
SW_16010	R133905090	1508 SW HUME ST	2054	SFR	SELECTED USES IN THIS AREA THAT ARE	68	65	45	63	69				
SW_22835	R133905110	1516-1518 SW HUME ST	2055	SFR	SELECTED USES IN THIS AREA THAT ARE	68	65	45	63	69				
SW_3613	R133905230	1515 SW HUME CT	2055	SFR	SELECTED USES IN THIS AREA THAT ARE	68	65	45	63	69				
SW_11008	R133905220	1521 SW HUME CT	2056	SFR	SELECTED USES IN THIS AREA THAT ARE	68	65	45	63	69				
SW_7987	R133905210	1525 SW HUME CT	2056	SFR	SELECTED USES IN THIS AREA THAT ARE	68	65	45	63	69				
SW_12382	R133905170	1613 SW HUME CT	2057	SFR	SELECTED USES IN THIS AREA THAT ARE	68	65	45	63	69				
SW_2838	R133905990	1632 SW HUME CT	2059	SFR	SELECTED USES IN THIS AREA THAT ARE	68	65	42	63	69				
Terwilliger Blvd. to Multinomah Blvd. - East of alignment and west of I-5														
SW_12541	R844250050	1316 SW TROY ST, UN 1	2045	MFR	GROUND FLOOR UNIT IN 3 PLEX WITH E	74	71	53	66	73				
SW_12542	R844250100	1318 SW TROY ST, UN 2	2045	MFR	2ND FLOOR UNIT IN 3 PLEX WITH EAST	74	71	53	66	73				
SW_12543	R844250150	1320 SW TROY ST, UN 3	2045	MFR	3RD FLOOR UNIT IN 3 PLEX WITH EAST F	74	71	53	66	73				
SW_8363	R133902220	7904 SW 14TH AVE	2048	SFR		74	71	50	66	73				
SW_4393	R133902210	7917 SW 14TH AVE	2049	SFR		74	71	50	66	73				
SW_21070	R133902200	1419 SW EVANS ST	2050	SFR		74	71	50	66	73				
SW_8927	R133902190	1418-1420 SW MOSS ST	2050	MFR	DUPLEX	74	71	58	66	73				
SW_8132	R133902170	1430 SW MOSS ST	2050	MFR	APARTMENT BUILDING (10 UNITS)	70	67	60	65	70				
SW_20912	R133902250	1503-1507 SW EVANS ST	2051	MFR	DUPLEX	74	71	53	66	73				
SW_4000	R133902260	1513 SW EVANS ST	2051	SFR		74	71	53	66	73				
SW_1175	R133902270	7934 SW BARBUR BLVD	2052	MFR	EMMA MANOR APARTMENT COMPLEX	72	69	62	66	72				
SW_2987	R133903850	1624 SW EVANS ST	2054	SFR		72	69	59	66	72				
SW_56	R133904210	1725 SW MULTNOMAH BLVD	2058	MFR	GLEN ALDEN APARTMENTS (16 UNITS) -	74	71	55	66	73				
SW_56	R133904210		2058	MFR	GLEN ALDEN APARTMENTS (16 UNITS) -	74	71	55	66	73				
Multnmoah Blvd. to 26th Way - West of alignment														
SW_9188	R012801210	8307-8317 SW 22ND AVE	2070	MFR	THE GRAIL APARTMENTS - 1ST LINE	66	63	54	62	68				
SW_9188	R012801210	8307-8317 SW 22ND AVE	2070	MFR	THE GRAIL APARTMENTS - 2ND LINE	66	63	53	62	68				
SW_1177	R649726520	8336 SW 24TH AVE	2072	MFR	BARBUR HEIGHTS APARTMENTS (27 UN	64	61	49	61	66				
SW_1177	R649726520		2072	MFR	BARBUR HEIGHTS APARTMENTS (27 UN	64	61	49	61	66				
SW_1177	R649726520		2072	MFR	BARBUR HEIGHTS APARTMENTS (27 UN	64	61	49	61	66				
SW_14085	R592250010	VARIOUS	2075	MFR	MULTNOMAH CITYSIDE CONDOMINIUM	64	61	47	61	66				
SW_14085	R592250010		2075	MFR	MULTNOMAH CITYSIDE CONDOMINIUM	64	61	47	61	66				
SW_14085	R592250010		2076	MFR	MULTNOMAH CITYSIDE CONDOMINIUM	64	61	49	61	66				
SW_14085	R592250010		2076	MFR	MULTNOMAH CITYSIDE CONDOMINIUM	64	61	49	61	66				
SW_14085	R592250010		2077	MFR	MULTNOMAH CITYSIDE CONDOMINIUM	64	61	50	61	66				
SW_21065	R592250050	8411 SW 24TH AVE	2075	MFR	MULTNOMAH CITYSIDE CONDOMINIUM	64	61	55	61	66				
SW_4143	R185600010	2527-2531 SPRING GARDEN STR	2078	MFR	CRESTVIEW TERRACE CONDOMINIUMS	64	61	54	61	66				
SW_4143	R185600010		2078	MFR	CRESTVIEW TERRACE CONDOMINIUMS	64	61	58	61	66				
SW_23064	R524701360	2537-2539 SW SPRING GARDEN	2079	MFR	DUPLEX	64	61	51	61	66				
SW_10798	R524701380	2541-2543 SW SPRING GARDEN	2079	MFR	DUPLEX	64	61	57	61	66				
SW_11778	R524701570	2524 SW SPRING GARDEN ST	2077	SFR		68	65	63	63	69	1		0	RSIP/Wall
SW_6520	R524701190	8431 SW 27TH AVE	2080	SFR		62	59	49	59	65				
SW_5139	R524701290	2672 SW HUME CT	2080	SFR		62	59	48	59	65				
SW_3595	R524701250	2676 SW HUME CT	2080	SFR		62	59	48	59	65				
SW_21692	R524701160	2645 SW SPRING GARDEN ST	2080	MFR	SPRING TERRACE APARTMENTS (21 UNI	64	61	51	61	66				
SW_21692	R524701160		2080	MFR	SPRING TERRACE APARTMENTS (21 UNI	64	61	51	61	66				
SW_21692	R524701160		2080	MFR	SPRING TERRACE APARTMENTS (21 UNI	64	61	51	61	66				
SW_21692	R524701160		2081	MFR	SPRING TERRACE APARTMENTS (21 UNI	64	61	52	61	66				
SW_21692	R524701160		2081	MFR	SPRING TERRACE APARTMENTS (21 UNI	64	61	52	61	66				
SW_21692	R524701160		2081	MFR	SPRING TERRACE APARTMENTS (21 UNI	64	61	52	61	66				
SW17724	R304800050	2655 SW SPRING GARDEN	2081	MFR	Condos next to Spring Terr	64	61	50	61	66				
SW_3617	R304800230	2675 SW SPRING GARDEN	2082	MFR	Condos next to Spring Terr	64	61	50	61	66				
SW_12362	R524701850	2720-2722 SW SPRING GAR	2084	MFR	Spring Tree Apartments Near Bldg	66	63	61	62	68				

Alternative **B2**

11/9/2017 ***Through Alternative Schedule***

Moderate	Severe
49	0

ID and Adress			STA	Land	General Receiver Input			Project	FTA Criteria		Project Impacts		Above	Potential Mitigation
SW ID	Project Parcel	Address	NUM	Use	Description	Ldn	Leq	Noise	Mod	Sev	M-Imp	S-Imp	Moderate	
SW_12362	R524701850	2720-2722 SW SPRING GAR	2084	MFR	Spring Tree Apartments Second bldg	64	61	59	61	66				
SW_12362	R524701850	2720-2722 SW SPRING GAR	2084	MFR	Spring Tree Apartments Far bldg	64	61	53	61	66				
SW_874	R304800010	2655-2689 SW SPRING GARDEN	2082	MFR	EAST BUILDING WITH EAST FACING PAT	62	59	50	59	65				
SW_874	R304800010		2083	MFR	WEST BUILDING WITH WEST FACING PA	62	59	50	59	65				
SW_875	R664850010	2701-2723 SW SPRING GARDEN	2083	MFR	EAST UNITS WITH EAST FACING BACKYA	62	59	50	59	65				
SW_875	R664850010		2084	MFR	WEST UNITS WITH EAST FACING BACKY/	62	59	49	59	65				
SW_14039	R524701060	2745 SW SPRING GARDEN ST	2083	SFR		62	59	48	59	65				
SW_2050	R649704420	2743 SW SPRING GARDEN ST	2084	SFR		62	59	48	59	65				
SW_1061	R649704400	2739 SW SPRING GARDEN ST	2085	SFR		62	59	53	59	65				
SW_20634	R031400050	2801 SW SPRING GARDEN ST	2085	MFR	1ST UNIT IN 11 UNIT COMPLEX	62	59	53	59	65				
SW_10647	R031400090	2803 SW SPRING GARDEN ST	2085	MFR	2ND UNIT IN 11 UNIT COMPLEX	62	59	53	59	65				
SW_15651	R524701700	8715 SW BARBUR BLVD	2083	HOTEL	BUDGET LODGE	72	69	63	66	72				
Multnmoah Blvd./Hume Court to 26th Way - East of alignment and West of I-5														
SW_19563	R012801990	1908-1914 SW HUME CT	2065	MFR	DUPLEX	74	71	54	66	73				
SW_12720	R012802000	1924-1930 SW HUME CT	2065	MFR	DUPLEX	74	71	55	66	73				
SW_21382	R012802010	8312 SW 20TH AVE	2065	SFR		74	71	55	66	73				
SW_22202	R012801600	8321 SW 20TH AVE	2066	SFR		70	67	58	65	70				
SW_20162	R012801660	8332 SW 21ST AVE	2068	MFR		72	69	56	66	72				
SW_20960	R012800390	2222 SW SPRING GARDEN ST	2074	MFR	SPRING GARDENS APARTMENTS - GROU	72	69	54	66	72				
SW_20960	R012800390		2074	MFR	SPRING GARDENS APARTMENTS - 2ND F	72	69	59	66	72				
SW_20960	R012800390		2074	MFR	SPRING GARDENS APARTMENTS - 3RD F	72	69	59	66	72				
SW_15898	R524701600	8630 SW BARBUR BLVD	2081	MFR	MADISON APARTMENTS (15 UNITS)	72	69	60	66	72				
Multnmoah Blvd./Hume Court to 26th Way - East of alignment and East of I-5														
SW_18251	R133905530	8401 SW 17TH AVE	2063	SCHOOL	CAPITOL HILL SCHOOL	76	73	47	71	77				
SW_6988	R012801920	8415 SW 19TH AVE	2065	SFR		73	70	51	66	72				
SW_22870	R012801910	8421-8433 SW 19TH AVE	2066	MFR		73	70	52	66	72				
SW_5712	R012801900	1901-1907 SW SPRING GARDEN	2066	MFR		73	70	52	66	72				
SW_14484	R012802070	1919-1927 SW SPRING GARDEN	2066	MFR		73	70	52	66	72				
SW_21552	R799500720	8702-8704 SW 23RD AVE	2077	MFR		73	70	51	66	72				
SW_6580	R799500760	2221-2225 SW DOLPH CT	2077	MFR		73	70	51	66	72				
SW_1034	R799500800	8721 SW 23RD AVE	2078	SFR		73	70	51	66	72				
SW_15497	R991280630	2310 SW DOLPH CT	2079	SFR		73	70	47	66	72				
SW_5214	R991280670	2320 SW DOLPH CT	2079	SFR		73	70	48	66	72				
SW_9320	R991280680	2302-2314 SW DOLPH CT	2080	MFR		73	70	48	66	72				
SW_9319	R991280710	2324-2418 SW DOLPH CT	2081	MFR		73	70	49	66	72				
SW_18423	R991280700	2340 SW DOLPH CT	2081	SFR		73	70	49	66	72				
SW_4274	R524703170	8920 SW 26TH AVE	2085	SFR		73	70	53	66	72				
SW_10934	R524704490	8928 SW 26TH AVE	2085	SFR		73	70	53	66	72				
SW_18786	R524704480	8940 SW 26TH AVE	2086	SFR		73	70	53	66	72				
26th Way/Avenue to SW 35th Avenue - West of alignment														
SW_12005	R524702050	2831 SW DOLPH CT	2086	MFR	APARTMENT BUILDING WITH SOUTHWE	64	61	54	61	66				
SW_12005	R524702050		2086	MFR	APARTMENT BUILDING WITH SOUTHWE	64	61	54	61	66				
SW_16403	R524702100	8720 SW 30TH AVE	2090	MFR	FIRE STATION	64	61	48	61	66				
SW_4968	R524702220	2910-2920 SW DOLPH CT	2091	MFR	EAST BUILDING - 1ST FLOOR	64	61	52	61	66				
SW_4968	R524702220	2910-2920 SW DOLPH CT	2091	MFR	EAST BUILDING - 2ND FLOOR	64	61	52	61	66				
SW_4968	R524702220		2092	MFR	WEST BUILDING - 1ST FLOOR	64	61	50	61	66				
SW_4968	R524702220		2092	MFR	WEST BUILDING - 2ND FLOOR	64	61	50	61	66				
SW_18102	R524702280	8909 SW BARBUR BLVD	2090		SUMNER COLLEGE	74								
SW_15372	R524703620	8924-8934 SW 30TH AVE	2093	MFR		70	67	57	65	70				
SW_16467	R370900150	8833 SW 30TH AVE	2095	MFR	SOUTH FACING GROUND FLOOR PATIO	64	61	48	61	66				
SW_16467	R370900150		2095	MFR	SOUTH FACING 2ND FLOOR DECK	64	61	48	61	66				
SW_16467	R370900150		2095	MFR	SOUTH FACING 3RD FLOOR DECK	64	61	51	61	66				
SW_16467	R370900150		2095	MFR	SOUTH FACING 4TH FLOOR DECK	64	61	51	61	66				
SW_16467	R370900150		2094	MFR	SOUTH BLDG. EAST FACING 1ST FLOOR	64	61	47	61	66				
SW_16467	R370900150		2094	MFR	SOUTH BLDG. EAST FACING 2ND FLOOR	64	61	47	61	66				
SW_16467	R370900150		2094	MFR	SOUTH BLDG. EAST FACING 3RD FLOOR	64	61	51	61	66				
SW_16467	R370900150		2094	MFR	SOUTH BLDG. EAST FACING 4TH FLOOR	64	61	51	61	66				
SW_16467	R370900150		2093	MFR	NORTH BLDG. EAST FACING 1ST FLOOR	64	61	44	61	66				
SW_16467	R370900150		2093	MFR	NORTH BLDG. EAST FACING 2ND FLOOR	64	61	44	61	66				
SW_16467	R370900150		2093	MFR	NORTH BLDG. EAST FACING 3RD FLOOR	64	61	47	61	66				
SW_16467	R370900150		2093	MFR	NORTH BLDG. EAST FACING 3RD FLOOR	64	61	47	61	66				
SW_11385	R539000550	8915 SW 30TH AVE	2095	HOTEL	ALADDIN INN	66	63	53	62	68				

Alternative **B2**

11/9/2017 ***Through Alternative Schedule***

Moderate	Severe
49	0

ID and Adress			STA	Land	General Receiver Input			Project	FTA Criteria		Project Impacts		Above	Potential Mitigation
SW ID	Project Parcel	Address	NUM	Use	Description	Ldn	Leq	Noise	Mod	Sev	M-Imp	S-Imp	Moderate	
SW_21321	R370900200	3131 SW MARIGOLD ST	2095	MFR	VILLAGE AT THE HEADWATERS SENIOR (	62	59	45	59	65				
SW_21321	R370900200		2095	MFR	VILLAGE AT THE HEADWATERS SENIOR (	62	59	46	59	65				
SW_21321	R370900200		2095	MFR	VILLAGE AT THE HEADWATERS SENIOR (	62	59	46	59	65				
SW_21321	R370900200		2095	MFR	VILLAGE AT THE HEADWATERS SENIOR (	62	59	44	59	65				
SW_21321	R370900200		2095	MFR	VILLAGE AT THE HEADWATERS SENIOR (	62	59	44	59	65				
SW_21321	R370900200		2095	MFR	VILLAGE AT THE HEADWATERS SENIOR (	62	59	44	59	65				
SW_17821	R539000510	3132 SW MARIGOLD ST	2099	MFR	(12 UNITS)	60	57	46	58	64				
SW_19837	R539000450	3202-3236 SW MARIGOLD ST	2100	MFR	SOUTH FACING UNITS (18 UNITS)	60	57	47	58	64				
SW_19837	R539000450		2100	MFR	NORTH FACING UNITS (18 UNITS)	60	57	45	58	64				
SW_19837	R539000450		2100	MFR	WEST BUILDING (18 UNITS)	60	57	45	58	64				
SW_19837	R539000450		2099	MFR	EAST BUILDING (18 UNITS)	60	57	43	58	64				
SW_2813	R383800020	3137-3139 SW PRIMROSE ST	2099	MFR	PRIMROSE APARTMENTS (8 UNITS)	64	61	50	61	66				
SW_18756	R383800030	3145 SW PRIMROSE ST	2100	SFR		64	61	51	61	66				
SW_12027	R383800050	3211 SW PRIMROSE ST	2100	SFR		64	61	50	61	66				
SW_21463	R383800070	3221 SW PRIMROSE ST	2100	SFR		64	61	49	61	66				
SW_2539	R383800090	3233 SW PRIMROSE ST	2101	SFR		64	61	48	61	66				
SW_1362	R383800110	3245 SW PRIMROSE ST	2102	SFR		62	59	48	59	65				
SW_7772	R383800130	3305 SW PRIMROSE ST	2102	SFR		62	59	47	59	65				
SW_3537	R383800150	3319 SW PRIMROSE ST	2103	SFR		62	59	51	59	65				
SW_17929	R383800170	3325 SW PRIMROSE ST	2104	SFR		62	59	51	59	65				
SW_1470	R383800350	3404 SW PRIMROSE ST	2105	SFR		62	59	52	59	65				
SW_4513	R383800370	3344 SW PRIMROSE ST	2105	SFR		62	59	51	59	65				
SW_5479	R383800390	3330 SW PRIMROSE ST	2104	SFR		62	59	52	59	65				
SW_8305	R383800410	3318 SW PRIMROSE ST	2104	SFR		62	59	52	59	65				
SW_1842	R383800430	3306 SW PRIMROSE ST	2103	SFR		64	61	54	61	66				
SW_22330	R383800450	3246 SW PRIMROSE ST	2103	SFR		64	61	55	61	66				
SW_16022	R383800470	3234 SW PRIMROSE ST	2102	SFR		64	61	52	61	66				
SW_7485	R383800490	3220 SW PRIMROSE ST	2102	SFR		64	61	52	61	66				
SW_7069	R892300800	3315 SW ALICE ST	2104	SFR		66	63	56	62	68				
SW_7068	R892300840	3405 SW ALICE ST	2105	CHURCH	CHURCH - ALSO INCLUDES 7067	66	63	54	65	71				
SW_3356	R892300880	3415 SW ALICE ST	2107	SFR		64	61	51	61	66				
SW_5968	R014370250	3425 SW ALICE ST	2107	SFR		64	61	49	61	66				
SW_3410	R014370050	3437 SW ALICE ST	2108	SFR		64	61	49	61	66				
SW_21798	R014370100	3449 SW ALICE ST	2108	SFR		64	61	48	61	66				
SW_9519	R032201960	3455 SW ALICE ST	2109	SFR		64	61	48	61	66				
SW_6639	R032201930	3463 SW ALICE ST	2109	SFR		64	61	47	61	66				
SW_2559	R032202300	9314 SW 35TH DR	2111	SFR		64	61	49	61	66				
SW_19838	R892301480	3450 SW ALICE ST	2109	SFR		64	61	51	61	66				
SW_10586	R892301300	3446 SW ALICE ST	2108	SFR		66	63	52	62	68				
SW_5170	R892301420	3410-3440 SW ALICE ST	2106	MFR	EAST BUILDING WITH 6 NORTH AND 6 S	70	67	65	65	70	4		0	RSIP/Wall
SW_5170	R892301420		2106	MFR	EAST BUILDING WITH 6 NORTH AND 6 S	70	67	65	65	70	4		0	RSIP/Wall
SW_5170	R892301420		2106	MFR	EAST BUILDING WITH 6 NORTH AND 6 S	70	67	65	65	70	4		0	RSIP/Wall
SW_5170	R892301420		2109	MFR	SW BUILDING WITH 12 EAST AND 12 WI	70	67	63	65	70				
SW_5170	R892301420		2109	MFR	SW BUILDING WITH 12 EAST AND 12 WI	70	67	62	65	70				
SW_5170	R892301420		2109	MFR	SW BUILDING WITH 12 EAST AND 12 WI	70	67	62	65	70				
SW_5170	R892301420		2107	MFR	NW BUILDING WITH 6 NORTH AND 6 SO	66	63	53	62	68				
SW_5170	R892301420		2107	MFR	NW BUILDING WITH 6 NORTH AND 6 SO	66	63	53	62	68				
SW_5170	R892301420		2107	MFR	NW BUILDING WITH 6 NORTH AND 6 SO	66	63	53	62	68				
SW_2373	R892301330	9386 SW 35TH AVE	2109	SFR		66	63	54	62	68				
SW_12593	R892301390	9360 SW 35TH AVE	2110	SFR		66	63	52	62	68				
SW_7817	R032202290	9352 SW 35TH AVE	2110	SFR		66	63	50	62	68				
26th Way to SW 35th Avenue - East of B2														
SW_14442	R524704380	8943 SW 26TH AVE	2087	SFR		73	70	54	66	72				
SW_8269	R524704260	9001 SW 26TH AVE	2087	SFR		73	70	54	66	72				
SW_21986	R524704280	9007 SW 26TH AVE	2087	SFR		73	70	53	66	72				
SW_5133	R013900890	9028 SW 28TH AVE	2090	SFR		73	70	53	66	72				
SW_3630	R013900910	9040 SW 28TH AVE	2091	SFR		73	70	46	66	72				
SW_17231	R013901410	9129 SW 28TH AVE	2094	SFR		73	70	45	66	72				
SW_19238	R013901660	9104 SW 30TH AVE	2096	SFR		73	70	51	66	72				
SW_15652	R991290810	9110 SW BARBUR BLVD	2098		CAPITOL HILL HOTEL	72								
SW_15961	R013901760	9306 SW 30TH AVE	2099	SFR		73	70	44	66	72				
SW_8413	R892300010	9343 SW 30TH AVE	2099	SFR		73	70	43	66	72				

Alternative **B2**

11/9/2017 ***Through Alternative Schedule***

Moderate	Severe
49	0

ID and Adress			STA	Land	General Receiver Input			Project	FTA Criteria		Project Impacts		Above	Potential Mitigation
SW ID	Project Parcel	Address	NUM	Use	Description	Ldn	Leq	Noise	Mod	Sev	M-Imp	S-Imp	Moderate	
SW_10043	R892300040	3037 SW TAYLORS FERRY RD	2102	SFR		73	70	48	66	72				
SW_15526	R892300060	3045 SW TAYLORS FERRY RD	2103	SFR		73	70	53	66	72				
SW_14507	R991290890	3124 SW TAYLORS FERRY RD	2105	SFR		73	70	52	66	72				
SW_16060	R991291520	3136 SW TAYLORS FERRY RD	2105	SFR		73	70	52	66	72				
SW 35th Avenue to SW Dickenson Street - West of alignment														
SW_5587	R032202140	9311 SW 35TH DR	2112	SFR		62	59	48	59	65				
SW_3516	R032202200	9323 SW 35TH DR	2112	SFR		62	59	48	59	65				
SW_3085	R649860980	3526 SW ALICE ST	2998	SFR		62	59	47	59	65				
SW_21694	R032202230	9335 SW 35TH DR	2112	SFR		67	64	49	63	68				
SW_15753	R032202260	9347 SW 35TH AVE	2112	MFR	PEAKS AND VALLEYS NURSING HOME	68	65	53	63	69				
SW_1182	R111000250	9451 SW BARBUR BLVD	2998	MFR	NURSING HOME	67	64	51	63	68				
SW_1063	R111000200	3611-3635 SW BAIRD ST	3000	MFR	BAIRD STREET APARTMENTS	67	64	48	63	68				
SW_13664	R649861450	3639 SW BAIRD ST	3001	SFR		64	61	47	61	66				
SW_474	R649861410	3657 SW BAIRD ST	3001	SFR		64	61	46	61	66				
SW_7788	R649861460	3645 SW BAIRD ST	3000	SFR		64	61	44	61	66				
SW_15477	R649861420	3653 SW BAIRD ST	3001	SFR		64	61	44	61	66				
SW_7917	R111000150	3661 SW BAIRD ST	3001	SFR		64	61	44	61	66				
SW_3378	R649652530	3671 SW BAIRD ST	3002	SFR		64	61	44	61	66				
SW_11101	R111000130	3707 SW BAIRD ST	3002	SFR		64	61	42	61	66				
SW_10561	R111000350	3800 SW BAIRD ST	3004	SFR		64	61	42	61	66				
SW_22387	R111000370	3720 SW BAIRD ST	3004	SFR		64	61	44	61	66				
SW_16651	R111000380	3700 SW BAIRD ST	3003	SFR		64	61	45	61	66				
SW_5295	R233400010	3630-3686 SW BAIRD ST	3004	MFR	EASTVIEW RIDGE CONDOMINIUMS WIT	64	61	56	61	66				
SW_5295	R233400010		3004	MFR	EASTVIEW RIDGE CONDOMINIUMS WIT	64	61	56	61	66				
SW_5295	R233400010		3004	MFR	EASTVIEW RIDGE CONDOMINIUMS WIT	64	61	55	61	66				
SW_5295	R233400010		3004	MFR	EASTVIEW RIDGE CONDOMINIUMS WIT	64	61	49	61	66				
SW_5295	R233400010		3002	MFR	EASTVIEW RIDGE CONDOMINIUMS WIT	64	61	49	61	66				
SW_5295	R233400010		3002	MFR	EASTVIEW RIDGE CONDOMINIUMS WIT	64	61	49	61	66				
SW_9487	R233400030	3540 SW BAIRD ST	3001	MFR	DUPLEX	64	61	54	61	66				
SW_19131	R111000460	3729 SW PLUM ST	3004	SFR		64	61	48	61	66				
SW_4476	R111000470	3801 SW PLUM ST	3005	SFR		64	61	50	61	66				
SW_6465	R111000490	3811 SW PLUM ST	3005	SFR		62	59	48	59	65				
SW_5168	R111000500	3821 SW PLUM ST	3005	SFR		62	59	48	59	65				
SW_18494	R649652660	3869 SW PLUM ST, UN A	3005	SFR		62	59	45	59	65				
SW_18493	R649652650	3901 SW PLUM ST	3005	SFR		62	59	45	59	65				
SW_18491	R111000510	3915 SW PLUM ST	3005	SFR		60	57	44	58	64				
SW_18492	R111000524	3921 SW PLUM ST	3006	SFR		60	57	44	58	64				
SW_12004	R111000530	3927 SW PLUM ST	3006	SFR		60	57	44	58	64				
SW_4145	R111000666	3822-3830 SW PLUM ST	3006	MFR	CRESTWOOD COURTS APARTMENTS WI	70	67	57	65	70				
SW_4145	R111000666		3006	MFR	CRESTWOOD COURTS APARTMENTS WI	70	67	57	65	70				
SW_4145	R111000666		3006	MFR	CRESTWOOD COURTS APARTMENTS WI	70	67	57	65	70				
SW_4145			3006	MFR	CRESTWOOD COURTS APARTMENTS (28	66	63	50	62	68				
SW_11219	R111000660	3832 SW PLUM ST	3006	SFR		66	63	49	62	68				
SW_12261	R111000640	3908-3924 SW PLUM ST	3006	MFR	4 PLEX	64	61	49	61	66				
SW_4146	R111000600	9671-9677 SW BARBUR BLVD	3008	MFR	CRESTWOOD COURTS APARTMENTS WI	66	63	51	62	68				
SW_4146	R111000600		3008	MFR	CRESTWOOD COURTS APARTMENTS WI	66	63	51	62	68				
SW_4146	R111000600		3008	MFR	CRESTWOOD COURTS APARTMENTS WI	66	63	51	62	68				
SW_21121	R111000580	3930-3940 SW PLUM ST	3007	MFR	8 UNIT APARTMENT BLDG. - 1ST LINE	64	61	45	61	66				
SW_21121	R111000580		3007	MFR	8 UNIT APARTMENT BLDG. - 2ND LINE	64	61	45	61	66				
SW_2117	R894213530	4002-4004 SW BRUGGER ST	3012	SFR	LOOKS LIKE AN APT BUILDING	62	59	41	59	65				
SW_21554	R894213550	4001-4007 SW COLLINS ST	3013	SFR	LOOKS LIKE AN APT BUILDING	62	59	42	59	65				
SW_3158	R894213560	4015-4017 SW COLLINS ST	3013	SFR	LOOKS LIKE AN APT BUILDING	62	59	42	59	65				
SW_1023	R894213540	4016-4018 SW BRUGGER ST	3013	SFR		62	59	41	59	65				
SW_18583	R894213600	9606 SW 41ST AVE	3014	SFR		62	59	40	59	65				
SW_4747	R894213590	9612-9614 SW 41ST AVE	3014	MFR	DUPLEX	62	59	41	59	65				
SW_21477	R894213580	9622-9626 SW 41ST AVE	3014	MFR	3 PLEX	62	59	41	59	65				
SW_23113	R894213570	9634 SW 41ST AVE	3014	SFR	DUPLEX???	62	59	41	59	65				
SW_16904	R894212310	9703 SW CAPITOL HWY	3018	SFR		62	59	51	59	65				
SW_14885	R894212170		3024		CONFIRMED VACANT									
SW_14886	R894212200		3024		CONFIRMED VACANT									
SW_5051	R894212180	9745 SW 43RD AVE	3021	SFR		62	59	51	59	65				
SW_5052	R894212190	SW TAYLORS FERRY RD	3024											

Alternative **B2**

11/9/2017 ***Through Alternative Schedule***

Moderate	Severe
49	0

ID and Adress			STA	Land	General Receiver Input			Project	FTA Criteria		Project Impacts		Above	Potential Mitigation
SW ID	Project Parcel	Address	NUM	Use	Description	Ldn	Leq	Noise	Mod	Sev	M-Imp	S-Imp	Moderate	
SW_20191	R991292760	4310 SW TAYLORS FERRY RD	3027	SFR		73	70	58	66	72				
SW_13258	R991294270	4436 SW TAYLORS FERRY RD	3029	SFR		73	70	57	66	72				
SW_17136	R991294260	4442 SW TAYLORS FERRY RD	3029	SFR		73	70	52	66	72				
SW_17694	R649720160	4514 SW TAYLORS FERRY RD	3030	SFR		73	70	52	66	72				
SW_5358	R649720140	4520 SW TAYLORS FERRY RD	3030	SFR		73	70	53	66	72				
SW_19073	R991300640	4542 SW TAYLORS FERRY RD	3031	SFR		73	70	49	66	72				
SW_2723	R991301810	4548 SW TAYLORS FERRY RD	3032	SFR	MULTI-FAMILY??	73	70	50	66	72				
SW_3479	R991300520	4556 SW TAYLORS FERRY RD	3032	SFR	MULTI-FAMILY??	73	70	50	66	72				
SW_9383	R991301280	4560 SW TAYLORS FERRY RD	3033	SFR	MULTI-FAMILY??	73	70	49	66	72				
SW_9045	R991300320	9920 SW 48TH AVE	3035	SFR		73	70	50	66	72				
SW_14124	R991302050	4633 SW HUBER ST	3034	MFR	HERESA TERRACE APARTMENTS (12 UNI	70	67	64	65	70				
SW_14124	R991302050		3034	MFR	HERESA TERRACE APARTMENTS (12 UNI	70	67	63	65	70				
SW_4554	R991302110	10005 SW 48TH AVE	3037	SFR		73	70	51	66	72				
SW_10543	R777700300	10022 SW 49TH CT	3038	SFR		73	70	50	66	72				
SW_326	R777700350	10030 SW 49TH CT	3039	SFR		73	70	51	66	72				
SW_16799	R777700010	10033 SW 49TH CT	3040	SFR		73	70	50	66	72				
SW_12470	R516000810	10115 SW 48TH DR	3040	SFR		73	70	51	66	72				
SW_20410	R534301270	10124 SW 50TH AVE	3041	SFR		73	70	53	66	72				
SW_7572	R534301290	10134 SW 50TH AVE	3041	SFR		73	70	53	66	72				
SW_10596	R534300250	10147 SW 50TH AVE	3043	SFR		73	70	55	66	72				
SW_1535	R991302040	5011 SW ALFRED ST	3043	SFR		73	70	54	66	72				
SW_16875	R188400020	5106 SW ALFRED ST	3046	SFR		73	70	54	66	72				
SW_15605	R188400010	5120 SW ALFRED ST	3046	SFR		73	70	53	66	72				
SW_9025	R991302280	10340 SW 52ND AVE	3047	SFR		73	70	54	66	72				
SW_16034	R991302320	10348 SW 52ND AVE	3046	SFR		73	70	55	66	72				
SW_12218	R991302270	10416 SW 52ND AVE	3048	SFR		73	70	55	66	72				
SW_10742	R991302330	10424 SW 52ND AVE	3047	SFR		73	70	55	66	72				
SW_4546	R991301860	10428 SW 52ND AVE	3048	SFR		73	70	56	66	72				
SW_18760	R991302300	10432 SW 52ND AVE	3049	SFR		73	70	57	66	72				
SW_20929	R991302310	10446 SW 52ND AVE	3050	SFR		73	70	56	66	72				
SW_12252	R185701140	10504 SW 53RD AVE	3051	SFR		73	70	53	66	72				
SW 35th Avenue to SW Dickenson Street - East of alignment														
SW_9210	R991293160	9610-9820 SW 34TH PL	2110	MFR		64	61	48	61	66				
SW_22007	R991290180	9863 SW 35TH DR	3008	MFR	APARTMENT COMPLEX ON OPPOSITE SI	70	67	46	65	70				
SW_22007	R991290180		3008	MFR	APARTMENT COMPLEX ON OPPOSITE SI	70	67	46	65	70				
SW_13773	R991292580	3641 SW EVELYN ST	3010	SFR		70	67	46	65	70				
SW_21927	R991292720	9850 SW 37TH AVE	3010	SFR		70	67	47	65	70				
SW_16676	R649793250	3702 SW EVELYN ST	3011	SFR		70	67	47	65	70				
SW_18193	R649793260	3724 SW EVELYN ST	3011	SFR		70	67	48	65	70				
SW_4256	R406403290	3800 SW EVELYN ST	3011	SFR		70	67	49	65	70				
SW_16693	R406403220	3815 SW WILBARD ST	3012	SFR		70	67	48	65	70				
SW_7571	R406403090	3903 SW WILBARD ST	3013	SFR		70	67	48	65	70				
SW_3997	R406403070	3909 SW WILBARD ST	3014	SFR		66	63	46	62	68				
SW_21761	R406403050	3921 SW WILBARD ST	3014	SFR		66	63	47	62	68				
SW_13955	R406402540	10014 SW 40TH AVE	3016	SFR		68	65	58	63	69				
SW_18616	R406400920	10015 SW 40TH AVE	3017	SFR		68	65	61	63	69				
SW_16997	R406400930	4030 SW WILBARD ST	3018	SFR		68	65	62	63	69				
SW_10060	R406400960	4048 SW WILBARD ST	3019	SFR		68	65	62	63	69				
SW_21745	R406400970	4056 SW WILBARD ST	3019	SFR		68	65	63	63	69	1		0	Wall
SW_17952	R406400980	4110 SW WILBARD ST	3020	SFR		68	65	64	63	69	1		1	Wall
SW_7962	R406401000	4134 SW WILBARD ST	3021	SFR		68	65	64	63	69	1		1	Wall
SW_14389	R406401010	4210 SW WILBARD ST	3022	SFR		68	65	63	63	69	1		0	Wall
SW_3184	R406400910	10023 SW 40TH AVE	3017	SFR		68	65	60	63	69				
SW_11310	R406400900	10031 SW 40TH AVE	3018	SFR		68	65	59	63	69				
SW_9397	R406400880	4035 SW HUBER ST	3019	SFR		66	63	55	62	68				
SW_20003	R406400860	4041 SW HUBER ST	3019	SFR		66	63	56	62	68				
SW_22445	R406400850	4111 SW HUBER ST	3020	SFR		66	63	56	62	68				
SW_14390	R406400830	4119 SW HUBER ST	3021	SFR		68	65	56	63	69				
SW_14391	R406400820	4139 SW HUBER ST	3022	SFR		68	65	56	63	69				
SW_4487	R406400800	4213 SW HUBER ST	3022	SFR		68	65	57	63	69				
SW_591	R649735360	4110 SW HUBER ST	3021	SFR		66	63	53	62	68				
SW_16719	R406401620	4120 SW HUBER ST	3021	SFR		66	63	53	62	68				

Alternative **B2**

11/9/2017 ***Through Alternative Schedule***

Moderate	Severe
49	0

ID and Adress			STA	Land	General Receiver Input			Project	FTA Criteria		Project Impacts		Above	Potential Mitigation
SW ID	Project Parcel	Address	NUM	Use	Description	Ldn	Leq	Noise	Mod	Sev	M-Imp	S-Imp	Moderate	
SW_4771	R649702840	4136 SW HUBER ST	3022	SFR		66	63	54	62	68				
SW_2462	R649765970	4212 SW HUBER ST	3023	SFR		66	63	53	62	68				
SW_18368	R649702860	4130 SW HUBER ST	3023	SFR		66	63	52	62	68				
SW_22335	R649765980	4218 SW HUBER ST	3023	SFR		62	59	51	59	65				
SW_14844	R649776290	4224 SW HUBER ST	3023	SFR		64	61	51	61	66				
SW_17437	R649776300	4232 SW HUBER ST	3023	SFR		68	65	54	63	69				
SW_674	R649703220	4240 SW HUBER ST	3024	SFR		68	65	55	63	69				
SW_9703	R649703200	4244 SW HUBER ST	3024	SFR		66	63	53	62	68				
SW_21025	R777320010	4250-4260 SW HUBER ST	3024	MFR	SOPHIA WOODS CONDOMINIUMS - 6 U	68	65	55	63	69				
SW_14667	R406401160	10200 SW CAPITOL HWY	3026	SCHOOL	ISLAMIC SCHOOL OF PORTLAND	68	65	51	66	72				
SW_13988	R991293790	10155 SW CAPITOL HWY	3027	HOTEL	HOSPITALITY INN - 3 FLOORS	68	65	55	63	69				
SW_15655	R991301310	10138 SW BARBUR BLVD	3030	HOTEL	RANCH INN HOTEL (24 ROOMS)	68	65	53	63	69				
SW_21355	R991301390	4511 SW VALONA WAY	3029	SFR		64	61	51	61	66				
SW_7199	R991300250	4525 SW VALONA WAY	3030	SFR		64	61	50	61	66				
SW_21120	R991292020	4434 SW VALONA WAY	3027	SFR		64	61	50	61	66				
SW_5140	R991301210	4510 SW VALONA WAY	3028	SFR		64	61	50	61	66				
SW_19543	R991301290	4528 SW VALONA WAY	3029	SFR		64	61	50	61	66				
SW_12008	R991300450	4501-4537 SW LURADEL ST	3032	MFR		64	61	46	61	66				
SW_883	R515900010	4545-4553 SW LURADEL ST	3035	MFR		64	61	45	61	66				
SW_12058	R516000010	4611-4631 SW LURADEL ST	3037	MFR	RIDGEVIEW TERRACE APARTMENTS - 1S	64	61	47	61	66				
SW_12058	R516000010		3037	MFR	RIDGEVIEW TERRACE APARTMENTS - 1S	64	61	47	61	66				
SW_12058	R516000010		3037	MFR	RIDGEVIEW TERRACE APARTMENTS - 2N	64	61	46	61	66				
SW_12058	R516000010		3037	MFR	RIDGEVIEW TERRACE APARTMENTS - 2N	64	61	46	61	66				
SW_12839	R516000310	4715 SW LURADEL ST	3041	SFR		64	61	48	61	66				
SW_2941	R516000300	4725 SW LURADEL ST	3041	MFR		64	61	49	61	66				
SW_16775	R516000290	4735 SW LURADEL ST	3034	MFR	QUAL RIDGE APARTMENTS	67	64	51	63	68				
SW_19187	R991302150	10450 SW BARBUR BLVD	3048	HOTEL	PORTLAND VALUE INN AND SUITES WIT	67	64	55	63	68				
SW_6968	R991302180	4728 SW LURADEL ST	3045	MFR	GLENVIEW APARTMENTS (32 UNITS) - N	65	62	58	61	67				
SW_6968			3045	MFR	GLENVIEW APARTMENTS (32 UNITS) - N	65	62	58	61	67				
SW_6968			3039	MFR	GLENVIEW APARTMENTS (32 UNITS) - E	65	62	48	61	67				
SW_6968			3039	MFR	GLENVIEW APARTMENTS (32 UNITS) - E	65	62	48	61	67				
SW_21835	R991302240	4714 SW LURADEL ST	3044	SFR		65	62	50	61	67				
SW_14941	R991300720	4650-4702 SW LURADEL ST	3044	MFR	CAMBRIA APARTMENTS (15 UNITS) - SO	64	61	49	61	66				
SW_2761	R991302250	4638 SW LURADEL ST	3037	SFR		64	61	45	61	66				
SW_14940	R991300730	4650-4702 WI/ SW LURADEL ST	3039	MFR	CAMBRIA APARTMENTS (15 UNITS) - EA	64	61	45	61	66				
SW_6107	R991301120	4718 SW LURADEL ST	3045	SFR		64	61	49	61	66				
SW_18254	R991300200	10531 SW CAPITOL HWY	3048	SCHOOL	MARKHAM SCHOOL	64	61	47	64	70				
SW_6972	R414400680	10633 SW 49TH AVE	3053	SFR		64	61	47	61	66				
SW_10075	R414400640	10625 SW 49TH AVE	3053	SFR		64	61	46	61	66				
SW_9711	R014500300	10643 SW 49TH AVE	3053	SFR		64	61	46	61	66				
SW_22229	R014500250	10705 SW 49TH AVE	3054	SFR		64	61	45	61	66				
SW_11362	R014500200	10717 SW 49TH AVE	3054	SFR		64	61	45	61	66				
SW_15832	R014500050	4925 SW DICKINSON ST	3055	SFR		64	61	43	61	66				
SW_15238	R014500150	10729 SW 49TH AVE	3055	SFR		64	61	43	61	66				
SW_8407	R014500100	10741 SW 49TH AVE	3055	SFR		64	61	42	61	66				
SW_22631	R414400360	10744 SW 49TH AVE	3056	SFR		64	61	42	61	66				
SW_7483	R649815690	10716 SW 49TH AVE	3055	SFR		64	61	42	61	66				
SW_5845	R414450250	10630-10636 SW 49TH AVE	3054	MFR	DUPLEX	64	61	45	61	66				
SW_9402	R414450050	10602-10608 SW 49TH AVE	3053	MFR	DUPLEX	64	61	52	61	66				
SW Dickenson Street to SW 63rd Avenue - West of alignment and I-5														
SW_11319	R894600050	10830 SW 55TH AVE	3061	SFR	SELECTED USES IN THIS AREA THAT ARE	73	70	50	66	72				
SW_19880	R894603640	5424 SW COMUS ST	3067	SFR	SELECTED USES IN THIS AREA THAT ARE	73	70	48	66	72				
SW_15924	R202000410	5715 SW PASADENA DR	3076	SFR	SELECTED USES IN THIS AREA THAT ARE	73	70	58	66	72				
SW_15833	R782701510	11046-11048 SW 60TH AVE	3084	MFR	SELECTED USES IN THIS AREA THAT ARE	73	70	62	66	72				
REVISED SW_22345	R649902720	11125-11137 SW 61ST AVE	3088	MFR		73	70	64	66	72				
SW_8850	R649902790	11226 SW 62ND AVE	3090	MFR	S	73	70	66	66	72	5		0	Wall
SW_8851	R649902500	11230 SW 62ND AVE	3091	MFR	SELECTED USES IN THIS AREA THAT ARE	73	70	66	66	72	10		0	Wall
SW Dickenson Street to SW Capitol Highway/Coronado Street - East of alignment														
SW_22341	R894600420	5032-5060 SW DICKINSON ST	3060	MFR	4 PLEX WITH 2 UNITS WEST FACING YAR	70	67	48	65	70				
SW_9434	R894600320	10800 SW BARBUR BLVD	3060	MFR	JANEWOOD WEST APARTMENTS	70	67	53	65	70				
SW_9712	R894600590	5001 SW COMUS ST	3060	SFR		64	61	44	61	66				
SW_12376	R894600570	4941 SW COMUS ST	3060	SFR		64	61	43	61	66				

Alternative **B2**

11/9/2017 ***Through Alternative Schedule***

Moderate	Severe
49	0

ID and Adress			STA	Land	General Receiver Input			Project	FTA Criteria		Project Impacts		Above	Potential Mitigation
SW ID	Project Parcel	Address	NUM	Use	Description	Ldn	Leq	Noise	Mod	Sev	M-Imp	S-Imp	Moderate	
SW_13924	R894600550	4925 SW COMUS ST	3060	SFR		64	61	43	61	66				
SW_18259	R894600480	4980 SW DICKINSON ST	3059	SFR		64	61	43	61	66				
SW_8349	R894600490	4914 SW DICKINSON ST	3059	SFR		64	61	43	61	66				
SW_15338	R894600500	10807 SW 49TH AVE	3059	SFR		64	61	42	61	66				
SW_10743	R894600510	10817 SW 49TH AVE	3059	SFR		64	61	42	61	66				
SW_20734	R894600520	10829 SW 49TH AVE	3059	SFR		64	61	42	61	66				
SW_10275	R894600530	4915 SW COMUS ST	3059	SFR		64	61	42	61	66				
SW_10920	R894603340	4910 SW COMUS ST	3060	SFR		64	61	42	61	66				
SW_2628	R894603350	10925 SW 49TH AVE	3060	SFR		64	61	42	61	66				
SW_15577	R894603370	4915 SW PASADENA ST	3061	SFR		64	61	42	61	66				
SW_20025	R894603380	4927 SW PASADENA ST	3061	SFR		64	61	42	61	66				
SW_12178	R894603330	4922 SW COMUS ST	3060	SFR		64	61	43	61	66				
SW_14107	R894603310	4940 SW COMUS ST	3061	SFR	INCLUDES SW_14106	64	61	43	61	66				
SW_16035	R894603400	4941 SW PASADENA ST	3060	SFR		64	61	43	61	66				
SW_18091	R894603290	5023-5033 SW PASADENA ST	3061	MFR	APARTMENT OR CONDOMINIUM COMP	66	63	45	62	68				
SW_885	R589900010		3061	MFR	6 UNIT CONDOMINIUM COMPLEX WITH	66	63	46	62	68				
SW_20193	R894604180	11004 SW 51ST AVE	3062	SFR		66	63	45	62	68				
SW_462	R894604190	11012 SW 51ST AVE	3062	SFR		66	63	45	62	68				
SW_7923	R894604200	11026 SW 51ST AVE	3063	SFR		66	63	45	62	68				
SW_466	R894604210	11038 SW 51ST AVE	3063	SFR		66	63	45	62	68				
SW_2639	R894604220	11042 SW 51ST AVE	3063	SFR		66	63	45	62	68				
SW_1058	R894604120	5105 SW POMONA ST	3063	SFR		66	63	46	62	68				
SW_10912	R894604094	11013 SW 51ST AVE	3063	SFR		66	63	47	62	68				
SW_16769	R894604110	11007 SW 51ST AVE	3063	SFR		66	63	47	62	68				
SW_16768	R894604100	11001 SW 51ST AVE	3063	SFR		66	63	47	62	68				
SW_18445	R894604130	5113 SW POMONA ST	3063	SFR		66	63	47	62	68				
SW_7821	R894604150	5135 SW POMONA ST	3063	SFR		66	63	47	62	68				
SW_17516	R894604160	5203-5227 SW POMONA ST	3064	MFR	4 PLEX	68	65	54	63	69				
SW_2366	R894607280	5100 SW POMONA ST	3064	SFR		66	63	45	62	68				
SW_17413	R894607300	11121 SW 51ST AVE	3064	SFR		66	63	44	62	68				
SW_6541	R894607260	5130 SW POMONA ST	3065	SFR		66	63	48	62	68				
SW_6732	R894607250	5200 SW POMONA ST	3065	SFR		66	63	48	62	68				
SW_821	R894607240	5216 SW POMONA ST	3065	SFR	INCLUDES SW_16223	66	63	49	62	68				
SW_16222	R894607190	11106 SW 53RD AVE	3066	SFR		66	63	49	62	68				
SW_17414	R894607210	11138 SW 53RD AVE	3066	SFR		66	63	46	62	68				
SW_15574	R894607810	5206 SW ARNOLD ST	3066	SFR		64	61	43	61	66				
SW_1266	R894607900	11247 SW CAPITOL HWY	3067	SFR		64	61	40	61	66				
SW_2010	R894607910	11251 SW CAPITOL HWY	3067	SFR		64	61	41	61	66				
SW_12716	R894607800	5218 SW ARNOLD ST	3066	SFR		64	61	43	61	66				
SW_15601	R894607790	5224 SW ARNOLD ST	3067	SFR		64	61	42	61	66				
SW_13597	R894607920	11255 SW CAPITOL HWY	3067	SFR		64	61	41	61	66				
SW_20458	R894607780	11261 SW CAPITOL HWY	3068	SFR		64	61	41	61	66				
SW_9715	R894607760	11224 SW 53RD AVE	3067	SFR		64	61	42	61	66				
SW_12705	R894607750	11204 SW 53RD AVE	3067	SFR		64	61	43	61	66				
SW_9018	R894607690	11271 SW CAPITOL HWY	3067	SFR		64	61	42	61	66				
SW_8350	R894607680	11221 SW 53RD AVE	3067	SFR		64	61	43	61	66				
SW_15332	R894607660	11207 SW 53RD AVE	3068	SFR		64	61	44	61	66				
SW_6504	R894607480	11133 SW 53RD AVE	3067	SFR		66	63	47	62	68				
SW_4676	R894607470	11117 SW 53RD AVE	3067	SFR		66	63	49	62	68				
SW_19695	R894607460	5308 SW POMONA ST	3067	SFR		68	65	52	63	69				
SW_14012	R894607450	11100 SW BARBUR BLVD	3068			68								
SW_183	R894607500	5325 SW ARNOLD ST	3068	SFR		66	63	48	62	68				
SW_18431	R894607510	5333 SW ARNOLD ST	3068	SFR		66	63	49	62	68				
SW_19938	R894607520	5345 SW ARNOLD ST	3069	SFR		66	63	51	62	68				
SW_3325	R894607420	5403-5411 SW ARNOLD ST	3069	MFR	DUPLEX	68	65	56	63	69				
SW_964	R894607540	11120 SW BARBUR BLVD	3070	MFR	5 PLEX	68	65	55	63	69				
SW_7375	R894607650	5324 SW ARNOLD ST	3067	SFR		64	61	45	61	66				
SW_18981	R894607700	11273 SW CAPITOL HWY	3068	SFR		64	61	43	61	66				
SW_8351	R894607710	11277 SW CAPITOL HWY	3069	SFR		64	61	45	61	66				
SW_12557	R894607630	5332 SW ARNOLD ST	3069	SFR		64	61	47	61	66				
SW_9936	R894607610	5412 SW ARNOLD ST	3070	SFR		64	61	47	61	66				
SW_22545	R894607620	11289 SW CAPITOL HWY	3070	SFR		64	61	45	61	66				

Alternative **B2**

11/9/2017 ***Through Alternative Schedule***

Moderate	Severe
49	0

ID and Adress			STA	Land	General Receiver Input			Project	FTA Criteria		Project Impacts		Above	Potential Mitigation
SW ID	Project Parcel	Address	NUM	Use	Description	Ldn	Leq	Noise	Mod	Sev	M-Imp	S-Imp	Moderate	
SW_12055	R894607600	11295 SW CAPITOL HWY	3071	SFR		64	61	50	61	66				
SW_13598	R139900250	11299 SW CAPITOL HWY, BLDG	3071	SFR		66	63	51	62	68				
SW_9716	R139900200	11299 SW CAPITOL HWY, BLDG	3071	SFR		66	63	51	62	68				
SW_19517	R139900150	11299 SW CAPITOL HWY, BLDG	3071	SFR		66	63	51	62	68				
SW_19899	R139900100	11299 SW CAPITOL HWY, BLDG	3072	SFR		66	63	54	62	68				
SW_12071	R139900050	11299 SW CAPITOL HWY, BLDG	3072	SFR		66	63	54	62	68				
SW_104	R894611720	5404 SW PALATINE ST	3070	SFR		64	61	43	61	66				
SW_3096	R894611820	5427 SW BUDDINGTON ST	3071	SFR		64	61	45	61	66				
SW_17830	R894611700	5424 SW PALATINE ST	3071	SFR		64	61	46	61	66				
SW_18273	R894611690	11330 SW 55TH AVE	3073	SFR		64	61	49	61	66				
SW_16724	R894611680	11320 SW 55TH AVE	3073	SFR		64	61	50	61	66				
SW_17831	R894611670	5460 SW PALATINE ST	3073	SFR		64	61	50	61	66				
SW_16958	R991310390	11333 SW 55TH AVE	3073	SFR		64	61	50	61	66				
SW_11527	R894607580	5445 SW PALATINE ST	3072	SFR		64	61	51	61	66				
SW_7954	R991310380	11301 SW 55TH AVE	3073	SFR		64	61	53	61	66				
SW_10895	R991310260	11304 SW CAPITOL HWY	3071	SFR		64	61	50	61	66				
SW_1658	R991310690	5531 SW BUDDINGTON ST	3075	SFR		64	61	50	61	66				
SW_10155	R991310270	11308 SW CAPITOL HWY	3074	SFR		64	61	54	61	66				
SW_2063	R991310280	11320 SW CAPITOL HWY	3076	SFR		64	61	55	61	66				
SW_14325	R991310290	11330 SW CAPITOL HWY	3077	SFR		64	61	51	61	66				
SW_5922	R991310300	11336 SW CAPITOL HWY	3077	SFR		64	61	51	61	66				
SW_8894	R133700450	11348 SW CAPITOL HWY	3080	SFR		64	61	54	61	66				
SW_16056	R133700500	11342 SW CAPITOL HWY	3080	SFR		64	61	54	61	66				
SW_9139	R133700550	11338 SW CAPITOL HWY	3079	SFR		64	61	50	61	66				
SW_1304	R991311420	11407 SW 56TH AVE	3077	SFR		64	61	49	61	66				
SW_4953	R991310370	11305 SW CAPITOL HWY	3075	SFR		70	67	65	65	70	1		0	Crossover
SW_21366	R991310210	11323 SW CAPITOL HWY	3077	SFR		70	67	65	65	70	1		0	Crossover
SW_14572	R991311560	11240 SW BARBUR BLVD	3079	MFR	WESTVIEW TERRACE APARTMENTS WIT	70	67	64	65	70				
SW_15506	R991310900	11355 SW CAPITOL HWY	3080	SFR		66	63	57	62	68				
SW_14573	R991310850	11240 W/ SW BARBUR BLVD	3080	MFR	WESTVIEW TERRACE APARTMENTS WIT	68	65	60	63	69				
SW_789	R991310180	11365 SW CAPITOL HWY	3081	SFR		64	61	55	61	66				
SW_12648	R991310840	11375 SW CAPITOL HWY	3083	MFR	Capitol Adult Care Home	64	61	55	61	66				
SW_20249	R649706160	11379 SW CAPITOL HWY	3083	SFR		64	61	55	61	66				
SW_21657	R649706140	11385 SW CAPITOL HWY	3083	SFR		64	61	55	61	66				
SW_18728	R991310200	11394 SW BARBUR BLVD	3086	HOTEL	COMFORT SUITES	72	69	54	66	72				
SW_18599	R649902870	11349 SW 60TH AVE	3088	SFR		66	63	55	62	68				
SW Coronado Street to SW Atlanta Street- West of Alignment														
SW_67	R649775630	11547 SW 64TH AVE	3099	SFR		70	67	64	65	70				
SW_10649	R649775610	11543 SW 64TH AVE	3099	SFR		70	67	65	65	70	1		0	Wall
SW_18625	R649775620	11551 SW 64TH AVE	3099	SFR		70	67	66	65	70	1		1	Wall
SW_22477	R649903970	11605 SW 64TH AVE	3099	SFR		69	66	67	64	70	1		3	Wall
SW_21192	R649903980	11615 SW 64TH AVE	3100	SFR		69	66	67	64	70	1		3	Wall
SW_5047	R649903990	11625 SW 64TH AVE	3100	SFR		68	65	68	63	69	1		5	Wall
SW_18626	R649904150	11629 SW 64TH AVE	3101	SFR		68	65	66	63	69	1		3	Wall
SW_2529	R649904000	11635 SW 64TH AVE	3101	SFR		66	63	68	62	68	1		6	Wall
SW_22080	R649904020	11645 SW 64TH AVE	3101											
SW_10991	R649904010	11705 SW 64TH AVE	3102											
SW SW Capitol Highway/Coronado Street to SW Atlanta Street- East of Alignment														
SW_17118	R991311130	11531 SW LESSER RD	3085	SFR		64	61	52	61	66				
SW_6095	R991311340	11404-11408 SW CAPITOL HWY	3087	MFR	DUPLEX	64	61	55	61	66				
SW_17119	R991311090	11543 SW LESSER RD	3087	SFR		64	61	52	61	66				
SW_10281	R991311040	11551 SW LESSER RD	3087	SFR		64	61	52	61	66				
SW_598	R991310250	11611 SW LESSER RD	3091	SFR		64	61	51	61	66				
SW_15713	R649902970	11616 SW 61ST AVE	3094	SFR		64	61	52	61	66				
SW_3480	R649903220	11608 SW 61ST AVE	3093	SFR		64	61	53	61	66				
SW_4564	R649902950	11546 SW 61ST AVE	3092	SFR		64	61	53	61	66				
SW_5567	R649903250	11530 SW 61ST AVE	3093	SFR		64	61	53	61	66				
SW_21699	R649902930	11522 SW 61ST AVE	3091	SFR		66	63	59	62	68				
SW_1977	R649902910	11432 SW CAPITOL HWY	3089	SFR		68	65	60	63	69				
SW_10731	R649903260	11450 SW CAPITOL HWY	3090	SFR		68	65	61	63	69				
SW_15709	R649903360	11545 SW 61ST AVE	3094	SFR		68	65	60	63	69				
SW_18432	R649903380	11611-11617 SW 61ST AVE	3094	MFR	DUPLEX	68	65	59	63	69				

Alternative **B2**

11/9/2017 ***Through Alternative Schedule***

Moderate	Severe
49	0

ID and Adress			STA	Land	General Receiver Input			Project	FTA Criteria		Project Impacts		Above	Potential Mitigation
SW ID	Project Parcel	Address	NUM	Use	Description	Ldn	Leq	Noise	Mod	Sev	M-Imp	S-Imp	Moderate	
SW_15174	R649903570	11558 SW 62ND AVE	3099											
SW_11551	R991311080	6211 SW LESSER WAY	3104	SFR		68	65	61	63	69				
SW_18590	R649786250	6305 SW LESSER WAY	3105	SFR		68	65	56	63	69				
SW_1861	R649786260	6307 SW LESSER WAY	3104	SFR		68	65	62	63	69				
SW_11592	R991311030	6311 SW LESSER WAY	3105	SFR		68	65	62	63	69				
SW_17892	R991310640	6312 SW LESSER WAY	3107	SFR		68	65	60	63	69				
SW_765	R991310650	12004 SW 64TH AVE	3108	SFR		68	65	55	63	69				
SW_1923	R991311230	12030 SW 64TH AVE	3110	SFR		68	65	51	63	69				
SW_16908	R649794690	12126 SW 64TH AVE	3111	SFR		68	65	50	63	69				
SW_20230	R638300130	6305 SW PALLAY CT	3113	SFR		68	65	44	63	69				
SW_5540	R638300090	6302 SW PALLAY CT	3113	SFR		68	65	46	63	69				
SW_5984		6415 SW HAINES ST	3114	SFR		68	65	47	63	69				
SW_9546	R649735920	11909 SW 64TH AVE	3108	SFR		70	67	62	65	70				
SW_18627	R649735930	12009 SW 64TH AVE	3109	SFR		68	65	59	63	69				
SW_18628	R991311830	12025 SW 64TH AVE	3110	SFR		68	65	58	63	69				
SW_20050	R991310890	12037 SW 64TH AVE	3111	SFR		68	65	57	63	69				
SW_7540	R638300170	12200 SW 65TH AVE	3114	SFR		68	65	53	63	69				
End of B														

Alternative **B3**

11/9/2017 ***Through Alternative Schedule***

Moderate	Severe
44	0

ID and Adress			STA	Land	General Receiver Input			Project	FTA Criteria		Project Impacts		Above	Potential Mitigation
SW ID	Project Parcel	Address	NUM	Use	Description	Ldn	Leq	Noise	Mod	Sev	M-Imp	S-Imp	Moderate	
END OF "A" AND START OF "B"														
SW_8382	R300900150	6933 SW CORBETT AVE	2000	SFR	SELECTED SFRs IN THIS AREA THAT ARE	66	62	49	62	68				
Florida Street to Terwilliger Blvd. - West of alignment														
END OF "A" AND START OF "B"														
SW_8049	R780207020	6920 SW 2ND AVE	2000	SFR		63	60	60	60	66	1		0	RSIP/Wall
SW_18826	R780207000	6924 SW 2ND AVE	2001	SFR		63	60	60	60	66	1		0	RSIP/Wall
SW_1503	R780206980	6926 SW 2ND AVE	2001	SFR		63	60	59	60	66				
SW_11585	R780206940	7000 SW 2ND AVE	2002	SFR		63	60	59	60	66				
SW_12450	R780206900	7030 SW 2ND AVE	2004	SFR		63	60	59	60	66				
SW_4838	R780206870	7040 SW 2ND AVE	2005	SFR		63	60	59	60	66				
SW_5089	R300401010	7110 SW 2ND AVE	2006	SFR		63	60	53	60	66				
SW_12802	R300401000	110 SW NEVADA ST	2006	SFR		63	60	60	60	66	1		0	RSIP/Wall
SW_10259	R300400990	7116 SW 2ND AVE	2006	SFR		63	60	60	60	66	1		0	RSIP/Wall
SW_20902	R300400970	7134 SW 2ND AVE	2007	SFR		63	60	60	60	66	1		0	RSIP/Wall
SW_8096	R300400950	7142 SW 2ND AVE	2008	SFR		63	60	61	60	66	1		1	RSIP/Wall
SW_17208	R300400930	7208 SW 2ND AVE	2009		HOME AND SCHOOL	63								
SW_10314	R780207770	7037 SW 2ND AVE	2004	SFR		60	57	51	58	64				
SW_13840	R780207790	7021 SW 2ND AVE	2004	SFR		60	57	51	58	64				
SW_3812	R780207810	218 SW TEXAS ST	2003	SFR		60	57	51	58	64				
SW_2364	R780207510	203 SW TEXAS ST	2002	SFR		60	57	51	58	64				
SW_16778	R780207520	6923 SW 2ND AVE	2001	SFR		60	57	52	58	64				
SW_11634	R780207530		2000	VAC		60	57	51	58	64				
SW_19352	R780207220	219 SW CALIFORNIA ST	2000	SFR		60	57	53	58	64				
SW_785	R780207230	222 SW FLORIDA ST	2000	SFR		60	57	54	58	64				
SW_1766	R780207240	218 SW FLORIDA ST	2000	SFR		60	57	54	58	64				
SW_5728	R780207260	214 SW FLORIDA ST	2000	SFR		60	57	54	58	64				
SW_5670	R780207270	230 SW FLORIDA ST	2000	SFR		58	55	51	57	63				
SW_11110	R780207290	226 SW FLORIDA ST	2000	SFR		58	55	50	57	63				
SW_527	R780207320	225 SW CALIFORNIA ST	2000	SFR		58	55	51	57	63				
SW_8558	R780207300	245 SW CALIFORNIA ST	2000	SFR		58	55	50	57	63				
SW_21932	R780207330	255 SW CALIFORNIA ST	2000	SFR		58	55	49	57	63				
SW_8821	R780207590	6902 SW 3RD AVE	2000	SFR		58	55	49	57	63				
SW_14641	R780207580	246 SW CALIFORNIA ST	2000	SFR		58	55	49	57	63				
SW_22461	R780207570	234 SW CALIFORNIA ST	2000	SFR		58	55	50	57	63				
SW_11635	R780207550	222 SW CALIFORNIA ST	2000	SFR		58	55	51	57	63				
SW_5510	R780207650	221 SW TEXAS ST	2001	SFR		58	55	49	57	63				
SW_9517	R780207630	231 SW TEXAS ST	2001	SFR		58	55	48	57	63				
SW_13887	R780207610	6920 SW 3RD AVE	2001	SFR		58	55	48	57	63				
SW_21646	R780207660	7010 SW 3RD AVE	2002	SFR		58	55	46	57	63				
SW_2875	R780207700	222 SW TEXAS ST	2003	SFR		58	55	51	57	63				
SW_17143	R780207750	237 SW NEVADA ST	2005	SFR		58	55	48	57	63				
SW_2801	R780207740	249 SW NEVADA ST	2006	SFR		58	55	47	57	63				
SW_19793	R780207720	7032 SW 3RD AVE	2006	SFR		58	55	47	57	63				
SW_1352	R300400870	310 SW NEVADA ST	2008	SFR		58	55	46	57	63				
SW_21236	R300400880	7113 SW 3RD AVE	2009	SFR		58	55	46	57	63				
SW_18570	R300400890	7125 SW 3RD AVE	2010	SFR		58	55	46	57	63				
SW_6149	R300400900	7135 SW 3RD AVE	2011	SFR		58	55	51	57	63				
SW_11494	R300400820	7148 SW 4TH AVE	2013	SFR		58	55	47	57	63				
SW_16785	R300400810	7158 SW 4TH AVE	2012	SFR		58	55	50	57	63				
SW_5575	R300400920	315 SW NEVADA CT	2011	SFR		58	55	50	57	63				
SW_18926	R300400910	7149 SW 3RD AVE	2011	SFR		58	55	51	57	63				
SW_2513	R300401150	7128 SW 3RD AVE	2009	SFR		58	55	47	57	63				
SW_3119	R300401140	248 SW NEVADA ST	2008	SFR		58	55	48	57	63				
SW_8509	R300401160	244 SW NEVADA ST	2007	SFR		58	55	48	57	63				
SW_1428	R300401170	7129 SW 2ND AVE	2007	SFR		58	55	49	57	63				
SW_581	R300401180	7133 SW 2ND AVE	2008	SFR		58	55	49	57	63				
SW_16160	R300401130	7136 SW 3RD AVE	2008	SFR		58	55	48	57	63				
SW_10638	R300401120	7150 SW 3RD AVE	2010	SFR		58	55	48	57	63				
SW_9110	R300401190	7145 SW 2ND AVE	2009	SFR		62	59	52	59	65				
SW_4462	R300401200	7207 SW 2ND AVE	2009	SFR		62	59	52	59	65				
SW_14854	R300401110	7162 SW 3RD AVE	2010	SFR		62	59	50	59	65				
SW_17296	R300401100	7168 SW 3RD AVE	2011	SFR		62	59	54	59	65				

Alternative **B3**

11/9/2017 ***Through Alternative Schedule***

Moderate	Severe
44	0

ID and Adress			STA	Land	General Receiver Input			Project	FTA Criteria		Project Impacts		Above	Potential Mitigation
SW ID	Project Parcel	Address	NUM	Use	Description	Ldn	Leq	Noise	Mod	Sev	M-Imp	S-Imp	Moderate	
SW_1353	R300401210	7211 SW 2ND AVE	2010	SFR		64	61	53	61	66				
SW_8205	R300401220	7231 SW 2ND AVE	2010	SFR		64	61	54	61	66				
SW_8726	R300401090	7206 SW 3RD AVE	2011	SFR		62	59	55	59	65				
SW_14111	R300401080	7210 SW 3RD AVE	2012	SFR		63	60	56	60	66				
SW_8725	R300401230	7235 SW 2ND AVE	2010			64								
SW_15331	R300401070	7221 SW BARBUR BLVD	2011			64								
SW_17791	R300401030	7224 SW 3RD AVE	2012	SFR		64	61	57	61	66				
SW_22623	R300401050	7316 SW 3RD AVE	2013	SFR		64	61	62	61	66	1		1	RSIP/Wall
SW_15569	R300401370	7321 SW BARBUR BLVD	2014			64								
SW_12423	R300401250	7331 SW BARBUR BLVD	2015			64								
SW_20626	R300401240	7318 SW 4TH AVE	2015	SFR		64	61	64	61	66	1		3	RSIP/Wall
SW_3809	R300401520	7341 SW BARBUR BLVD	2017	SFR		64	61	60	61	66				
SW_1546	R300401380	7326 SW 5TH AVE	2018			64								
SW_7875	R300401390	7320 SW 5TH AVE	2017	SFR		62	59	54	59	65				
SW_3810	R300401510	7323 SW 4TH AVE	2018	SFR		62	59	54	59	65				
SW_21217	R300401260	7312 SW 4TH AVE	2015	SFR		62	59	56	59	65				
SW_6267	R300401360	7311 SW 3RD AVE	2014	SFR		62	59	58	59	65				
SW_14657	R300401350	7305 SW 3RD AVE	2013	SFR		62	59	53	59	65				
SW_3964	R300401270	7306 SW 4TH AVE	2015	SFR		62	59	55	59	65				
SW_12810	R300401500	7311 SW 4TH AVE	2013	SFR		62	59	52	59	65				
SW_16939	R300401400	7312 SW 5TH AVE	2017	SFR		62	59	52	59	65				
SW_15604	R300401490	7307 SW 4TH AVE	2017	SFR		60	57	50	58	64				
SW_1252	R300401290	7228 SW 4TH AVE	2015	SFR		60	57	53	58	64				
SW_2454	R300401340	7239 SW 3RD AVE	2013	SFR		60	57	50	58	64				
SW_20883	R300401330	7215 SW 3RD AVE	2013	SFR		60	57	50	58	64				
SW_12076	R300401320	7209 SW 3RD AVE	2015	SFR		60	57	52	58	64				
SW_17590	R300401300	7222 SW 4TH AVE	2015	SFR		60	57	52	58	64				
SW_18837	R300401480	7225 SW 4TH AVE	2016	SFR		60	57	49	58	64				
SW_11695	R300401420	7224 SW 5TH AVE	2017	SFR		60	57	49	58	64				
SW_18229	R300401440	7218 SW 5TH AVE	2017	SFR		60	57	48	58	64				
SW_22311	R300401470	7217 SW 4TH AVE	2016	SFR		60	57	48	58	64				
SW_9583	R300401460	7207 SW 4TH AVE	2016	SFR		60	57	48	58	64				
SW_1078	R300401450	7204 SW 5TH AVE	2017	SFR		60	57	48	58	64				
SW_15823	R300400800	7159 SW 4TH AVE	2016	SFR		60	57	47	58	64				
SW_21168	R300400690	7152 SW 5TH AVE	2017	SFR		60	57	46	58	64				
SW_19273	R119103610	7159 SW 5TH AVE	2019	SFR		60	57	47	58	64				
SW_6507	R119103620	7207 SW 5TH AVE	2019	SFR		60	57	47	58	64				
SW_1614	R119103490	7227 SW 5TH AVE	2019	SFR		60	57	48	58	64				
SW_7948	R825900200	7234-7236 SW TERWILLIGER BLV	2021	MFR	DUPLEX	60	57	50	58	64				
SW_1427	R825900150	7228-7230 SW TERWILLIGER BLV	2021	MFR	DUPLEX	60	57	47	58	64				
SW_8723	R825900100	7214-7216 SW TERWILLIGER BLV	2021	MFR	DUPLEX	60	57	47	58	64				
California Street to Terwilliger Blvd. - East of alignment and west of I-5														
SW_3940	R780206450	6930 SW BRIER PL	2002	SFR		68	65	60	63	69				
SW_14513	R780206670	7006 SW BRIER PL	2002	SFR		68	65	60	63	69				
SW_21826	R780206660	7010 SW BRIER PL	2003	SFR		68	65	60	63	69				
SW_16973	R780206650	7032 SW BRIER PL	2004	SFR		68	65	60	63	69				
SW_11957	R780206640	7040 SW BRIER PL	2004	SFR		68	65	60	63	69				
SW_8327	R178200640	7100 SW BRIER PL	2005	SFR		68	65	59	63	69				
SW_20933	R178200260	7108 SW BRIER PL	2005	SFR		66	63	52	62	68				
SW_6674	R178200490	7114 SW BRIER PL	2006	SFR		66	63	52	62	68				
SW_19514	R178200340	7136 SW BRIER PL	2006	SFR		66	63	51	62	68				
SW_18624	R178200370	7200 SW BRIER PL	2006	SFR		66	63	49	62	68				
SW_6896	R178200410	7222 SW BRIER PL	2006	SFR		66	63	49	62	68				
SW_18623	R178200400	7210 SW BRIER PL	2006	SFR		66	63	48	62	68				
SW_1239	R178200460	7234 SW BRIER PL	2007	SFR		66	63	47	62	68				
SW_13194	R300401720	7300 SW BRIER PL	2007	SFR		66	63	46	62	68				
SW_693	R300401680	7326 SW BRIER PL	2008	SFR		66	63	46	62	68				
SW_12156	R178200010	7115 SW BRIER PL	2007	SFR		66	63	59	62	68				
SW_13236	R178200130	7211 SW BRIER PL	2007	SFR		66	63	52	62	68				
SW_19834	R178200160	7221 SW BRIER PL	2008	SFR		66	63	51	62	68				
SW_11518	R300401640	7301 SW BRIER PL	2008	SFR		66	63	50	62	68				
SW_2803	R300401650	7311 SW BRIER PL	2008	SFR		66	63	50	62	68				

Alternative **B3**

11/9/2017 ***Through Alternative Schedule***

Moderate	Severe
44	0

	ID and Adress			STA	Land	General Receiver Input			Project	FTA Criteria		Project Impacts		Above	Potential Mitigation
	SW ID	Project Parcel	Address	NUM	Use	Description	Ldn	Leq	Noise	Mod	Sev	M-Imp	S-Imp	Moderate	
	SW_255	R300401660	7325 SW BRIER PL	2009	SFR		66	63	50	62	68				
	SW_4712	R300401600	85 SW MILES ST	2009	SFR		66	63	51	62	68				
	SW_2671	R178200220	SW 1ST AVE	2008	SFR	CHURCH PARKING LOT	64	61	54	61	66				
	SW_2672	R178202100	7225 SW 1ST AVE	2009	SFR	CHURCH	68	65	62	63	69				
	SW_2673	R300401530	125 SW MILES ST	2010	CHURCH	CHURCH	68	65	59	66	72				
	SW_16448	R300402110	68 SW MILES ST	2010	PARK	FULTON PARK COMMUNITY CENTER	64	61	47	64	70				
	SW_18252	R300402230	SWC/ 1ST & SW MILES ST	2011	PARK	FULTON PARK - DISTANCE FROM CENTE	64	61	51	64	70				
	SW_16446	R300402390	SWC/ 2ND & SW MILES ST	2012	PARK	FULTON PARK - DISTANCE FROM CENTE	64	61	52	64	70				
	SW_2011	R300402360	7420 SW 3RD AVE	2013	SFR		66	63	58	62	68				
	SW_16407	R300402450	SEC/ 4TH & SW BARBUR BLVD	2015	PARK	COMMUNITY GARDEN - DISTANCE FRO	66	63	58	65	71				
	SW_6508	R300402560	7350 SW BARBUR BLVD	2018	MFR	FULTON PARK APARTMENTS	66	63	60	62	68				
	SW_17041	R649792630	7427 SW 4TH AVE	2017	SFR		68	65	53	63	69				
	SW_20138	R649792620	7429 SW 4TH AVE	2017	SFR		70	67	53	65	70				
	SW_19702	R649792610	7431 SW 4TH AVE	2017	SFR		70	67	52	65	70				
	SW_6770	R300402610	7435 SW 4TH AVE	2017	SFR		75	72	50	66	74				
	SW_17698	R300402550	7436 SW 5TH AVE	2018	MFR	MAGNOLIA PARK APARTMENTS	78	75	55	66	75				
	SW_5524	R300402660	7425 SW 5TH AVE	2020	MFR	TERWILLIGER TERRACE APARTMENTS W	70	67	60	65	70				
	SW_5524	R300402660		2020	MFR	TERWILLIGER TERRACE APARTMENTS W	70	67	60	65	70				
	SW_5523	R300402620	7360 SW BARBUR BLVD	2021	MFR	TERWILLIGER TERRACE APARTMENTS W	76	73	60	66	75				
x	SW_5523	R300402620		2021	MFR	TERWILLIGER TERRACE APARTMENTS W	76	73	60	66	75				
	Terwilliger Blvd. to Multinomah Blvd. - West of alignment														
	SW_2388	R119103670	727 SW CALDEW DR	2025	SFR		62	59	51	59	65				
	SW_7395	R119103660	735 SW CALDEW DR	2026	SFR		62	59	49	59	65				
	SW_10856	R119103650	751 SW CALDEW DR	2026	SFR		62	59	49	59	65				
	SW_799	R119103640	7212 SW 8TH AVE	2027	SFR		62	59	50	59	65				
	SW_2450	R119103870	7200 SW 8TH AVE	2027	SFR		62	59	49	59	65				
	SW_11497	R119103850	7150 SW 8TH AVE	2026	SFR		62	59	48	59	65				
	SW_22818	R119103930	7155 SW 8TH AVE	2027	SFR		62	59	48	59	65				
	SW_22464	R119103920	7209 SW 8TH AVE	2027	SFR		62	59	49	59	65				
	SW_12086	R119103970	7200 SW BURLINGAME AVE	2028	SFR		62	59	48	59	65				
	SW_8121	R119103910	7215 SW 8TH AVE	2028	SFR		62	59	49	59	65				
	SW_1627	R119103890	805 SW CALDEW DR	2029	SFR		62	59	50	59	65				
	SW_1919	R119103900	7220 SW BURLINGAME AVE	2029	SFR		62	59	49	59	65				
	SW_4908	R119104270	7225 SW BURLINGAME AVE	2029	SFR		62	59	48	59	65				
	SW_2281	R119104060	7235 SW BURLINGAME AVE	2030	SFR		62	59	47	59	65				
	SW_5701	R119104040	7245 SW BURLINGAME AVE	2030	SFR		62	59	47	59	65				
	SW_9022	R119104030	7230 SW BURLINGAME AVE	2030	SFR		62	59	48	59	65				
	SW_20131	R119104010	7240 SW BURLINGAME AVE	2030	SFR		62	59	49	59	65				
	SW_22735	R119103010	934-936 SW CALDEW DR	2030	MFR	DUPLEX	64	61	56	61	66				
	SW_532	R119102990	940-946 SW CALDEW DR	2031	MFR	4 PLEX WITH SOUTH FACING DECKS - GF	64	61	58	61	66				
	SW_532	R119102990		2031	MFR	4 PLEX WITH SOUTH FACING DECKS - 2N	64	61	58	61	66				
	SW_878	R119480010	SW BERTHA BLVD	2031	MFR	BURLINGAME CONDOMINIUMS (40 UNI	64	61	57	61	66				
	SW_878	R119480010		2031	MFR	BURLINGAME CONDOMINIUMS (40 UNI	64	61	57	61	66				
	SW_878	R119480010		2032	MFR	BURLINGAME CONDOMINIUMS (40 UNI	64	61	53	61	66				
	SW_878	R119480010		2032	MFR	BURLINGAME CONDOMINIUMS (40 UNI	64	61	53	61	66				
	SW_878	R119480010		2033	MFR	BURLINGAME CONDOMINIUMS (40 UNI	64	61	51	61	66				
	SW_878	R119480010		2033	MFR	BURLINGAME CONDOMINIUMS (40 UNI	64	61	51	61	66				
	SW_878	R119480010		2032	MFR	BURLINGAME CONDOMINIUMS (40 UNI	64	61	50	61	66				
	SW_878	R119480010		2032	MFR	BURLINGAME CONDOMINIUMS (40 UNI	64	61	50	61	66				
	SW_20290	R054500860	7207 SW 13TH DR	2031	SFR		60	57	47	58	64				
	SW_14636	R054500890	7221 SW 13TH DR	2031	SFR		60	57	46	58	64				
x	SW_3134	R133903160	7548 SW 17TH DR	2044	SFR		60	57	45	58	64				
	SW_5945	R233300240	1408 SW CUSTER DR	2044	MFR	PART OF DUPLEX WITH WEST FACING D	62	59	48	59	65				
	SW_10342	R233300200	1404 SW CUSTER DR	2044	MFR	PART OF DUPLEX WITH WEST FACING D	62	59	48	59	65				
	SW_22212	R233300160	1348 SW CUSTER DR	2044	MFR	PART OF DUPLEX WITH WEST FACING D	62	59	54	59	65				
	SW_18984	R233300120	1344 SW CUSTER DR	2044	MFR	PART OF DUPLEX WITH WEST FACING D	62	59	54	59	65				
	SW_20024	R233300220	1410 SW CUSTER DR	2045	MFR	PART OF DUPLEX FACING EAST	62	59	53	59	65				
	SW_10343	R233300180	1406 SW CUSTER DR	2045	MFR	PART OF DUPLEX FACING EAST	62	59	53	59	65				
	SW_288	R233300140	1350 SW CUSTER DR	2045	MFR	PART OF DUPLEX FACING EAST	62	59	54	59	65				
	SW_7019	R233300100	1346 SW CUSTER DR	2045	MFR	PART OF DUPLEX FACING EAST	62	59	54	59	65				
	SW_8328	R133902860	7610 SW 17TH DR	2045	SFR		62	59	47	59	65				
	SW_10345	R649740500	1425 SW CANBY ST	2045	SFR		64	61	50	61	66				

Alternative **B3**

11/9/2017 ***Through Alternative Schedule***

Moderate	Severe
44	0

ID and Adress			STA	Land	General Receiver Input			Project	FTA Criteria		Project Impacts		Above	Potential Mitigation
SW ID	Project Parcel	Address	NUM	Use	Description	Ldn	Leq	Noise	Mod	Sev	M-Imp	S-Imp	Moderate	
SW_14581	R649740490	1405 SW CANBY ST	2045	SFR		64	61	51	61	66				
SW_21186	R133902590	1400 SW CANBY ST	2046	SFR		64	61	59	61	66				
SW_22967	R133902570	7712 SW 17TH DR	2047	SFR		62	59	53	59	65				
SW_401	R133902760	1423 SW TROY ST	2047	SFR		66	63	59	62	68				
SW_13839	R133902770	7726 SW 17TH DR	2047	SFR		66	63	58	62	68				
SW_4264	R133902780	7732 SW 17TH DR	2048	SFR		64	61	53	61	66				
SW_13281	R133902310	7802 SW 17TH DR	2050	MFR	2 STORY APARTMENT BUILDING WITH C	66	63	60	62	68				
SW_11721	R133902510	7820-7840 SW 17TH DR	2051	SFR		66	63	60	62	68				
SW_1673	R133902540	7830 SW 17TH DR	2051	SFR		64	61	54	61	66				
SW_12341	R133902120	7910 SW 17TH AVE	2053		DUPLEX	70								
SW_12645	R133902020	1704 SW MOSS ST	2054	SFR		68	65	54	63	69				
SW_13856	R133902030	7943 SW 17TH AVE	2055	SFR		70	67	63	65	70				
SW_3872	R133904090	8040 SW 19TH AVE	2059		2 STORY APARTMENT BUILDING WITH C	70								
SW_11078	R133904110	8020-8026 SW 19TH AVE	2059			68								
SW_15684	R133904080	1844 SW EVANS ST	2059	SFR		64	61	52	61	66				
SW_10923	R134200050	1836 SW EVANS ST	2058	SFR		64	61	56	61	66				
SW_4202	R134200100	1834 SW EVANS ST	2058	SFR		64	61	56	61	66				
SW_2096	R134200150	1832 SW EVANS ST	2058	SFR		64	61	57	61	66				
SW_18858	R134200200	1830 SW EVANS ST	2058	SFR		64	61	58	61	66				
SW_17608	R133904040	1824 SW EVANS ST	2058	SFR		66	63	61	62	68				
SW_13710	R133904030	1814 SW EVANS ST	2058			68								
SW_18515	R133902050	1727 SW EVANS ST	2056	SFR		68	65	62	63	69				
SW_18304	R133902060	1739 SW EVANS ST	2056	SFR		66	63	60	62	68				
SW_4177	R133902070	1745-1747 SW EVANS ST	2056	SFR		66	63	59	62	68				
SW_5397	R133902080	1801 SW EVANS ST	2056	SFR		64	61	53	61	66				
SW_5279	R133902090	1825 SW EVANS ST	2057	SFR		64	61	52	61	66				
SW_13671	R133902100	1831 SW EVANS ST	2057	SFR		64	61	52	61	66				
SW_10226	R133902110	1843 SW EVANS ST	2057	SFR		62	59	49	59	65				
SW_12228	R133901930	7910 SW 19TH AVE	2057	SFR		62	59	48	59	65				
SW_17184	R133901940	1838 SW MOSS ST	2057	SFR		62	59	48	59	65				
SW_195	R133901950	1822 SW MOSS ST	2056	SFR		62	59	48	59	65				
SW_1774	R133901960	1814 SW MOSS ST	2056	SFR		62	59	50	59	65				
SW_17406	R133901980	1750 SW MOSS ST	2055	SFR		62	59	51	59	65				
SW_13161	R133901990	1734 SW MOSS ST	2055	SFR		62	59	52	59	65				
SW_4140	R133902000	1718 SW MOSS ST	2054	SFR		62	59	53	59	65				
SW_1269	R133901820	1703 SW MOSS ST	2052	SFR		62	59	51	59	65				
SW_20070	R649653100	1705 SW MOSS ST	2053	SFR		62	59	51	59	65				
SW_22665	R649653090	1707 SW MOSS ST	2053	SFR		62	59	51	59	65				
SW_20124	R133901850	1709 SW MOSS ST	2054	SFR		62	59	51	59	65				
SW_6836	R133901860	1731 SW MOSS ST	2054	SFR		62	59	49	59	65				
SW_1946	R133901870	1741 SW MOSS ST	2054	SFR		62	59	48	59	65				
SW_22704	R133901880	1805 SW MOSS ST	2055	SFR		62	59	48	59	65				
SW_2330	R133901890	1813 SW MOSS ST	2055	SFR		62	59	47	59	65				
SW_185	R133901900	1823 SW MOSS ST	2056	SFR		62	59	47	59	65				
SW_11946	R133901910	1843 SW MOSS ST	2056	SFR		62	59	45	59	65				
SW_8256	R133901690	1844 SW TROY ST	2055	SFR		62	59	44	59	65				
SW_10185	R133901700	1836 SW TROY ST	2055	SFR		62	59	45	59	65				
SW_22018	R133901710	1824 SW TROY ST	2054	SFR		62	59	45	59	65				
SW_9671	R133901720	1812 SW TROY ST	2054	SFR		62	59	45	59	65				
SW_10738	R133901730	1804 SW TROY ST	2054	SFR		62	59	45	59	65				
SW_21221	R133901750	1734 SW TROY ST	2054	SFR		62	59	47	59	65				
SW_12793	R133901760	1724 SW TROY ST	2052	SFR		62	59	48	59	65				
SW_8022	R133901770	1716 SW TROY ST	2052	SFR		62	59	48	59	65				
SW_4730	R133901780	1706 SW TROY ST	2052	SFR		62	59	48	59	65				
SW_7368	R133901790	7809 SW 17TH DR	2041	SFR		62	59	50	59	65				
SW_5350	R991210500	8050 SW CAPITOL HILL RD	2062	SFR		62	59	46	59	65				
SW_13434	R991210550	8046 SW CAPITOL HILL RD	2063	SFR		62	59	46	59	65				
SW_4267	R991210950	8040 SW CAPITOL HILL RD	2063	SFR		62	59	44	59	65				
SW_9268	R991210960	8030 SW CAPITOL HILL RD	2063	SFR		62	59	44	59	65				
SW_5349	R991210710	8004 SW CAPITOL HILL RD	2062	SFR		62	59	43	59	65				
SW_2893	R991210100	7945-7985 SW 19TH AVE	2060	MFR	CAPITOL TERRACE APARTMENTS SOUTH	62	59	44	59	65				
SW_21218	R991210730	8035 SW CAPITOL HILL RD	2064	SFR		62	59	49	59	65				

Alternative **B3**

11/9/2017 ***Through Alternative Schedule***

Moderate	Severe
44	0

ID and Adress			STA	Land	General Receiver Input			Project	FTA Criteria		Project Impacts		Above	Potential Mitigation
SW ID	Project Parcel	Address	NUM	Use	Description	Ldn	Leq	Noise	Mod	Sev	M-Imp	S-Imp	Moderate	
SW_16235	R991211220	2121 SW MULTNOMAH BLVD	2067	MFR	PARK FIESTA APARTMENTS WITH POOL	64	61	54	61	66				
SW_16235	R991211220		2067	MFR	PARK FIESTA APARTMENTS WITH POOL	64	61	53	61	66				
Terwilliger Blvd. to Multinomah Blvd./Hume Court - East of alignment and I-5														
SW_18799	R139700390	7767 SW 11TH AVE	2041	SFR	SELECTED USES IN THIS AREA THAT ARE	68	65	47	63	69				
SW_16426	R133903230		2043	PARK	SELECTED USES IN THIS AREA THAT ARE	68	65	49	66	72				
SW_11722	R133904680	1346 SW FALCON ST	2051	SFR	SELECTED USES IN THIS AREA THAT ARE	68	65	47	63	69				
SW_3118	R133904690	8116 SW 14TH AVE	2051	SFR	SELECTED USES IN THIS AREA THAT ARE	68	65	47	63	69				
SW_6921	R649815330	8124 SW 14TH AVE	2052	SFR	SELECTED USES IN THIS AREA THAT ARE	68	65	46	63	69				
SW_18440	R133904570	8131 SW 14TH AVE	2052	SFR	SELECTED USES IN THIS AREA THAT ARE	68	65	47	63	69				
SW_20619	R133904560	1423 SW HUME ST	2052	SFR	SELECTED USES IN THIS AREA THAT ARE	68	65	45	63	69				
SW_7094	R133904540	1429 SW HUME ST	2053	SFR	SELECTED USES IN THIS AREA THAT ARE	68	65	46	63	69				
SW_16010	R133905090	1508 SW HUME ST	2054	SFR	SELECTED USES IN THIS AREA THAT ARE	68	65	45	63	69				
SW_22835	R133905110	1516-1518 SW HUME ST	2055	SFR	SELECTED USES IN THIS AREA THAT ARE	68	65	45	63	69				
SW_3613	R133905230	1515 SW HUME CT	2055	SFR	SELECTED USES IN THIS AREA THAT ARE	68	65	45	63	69				
SW_11008	R133905220	1521 SW HUME CT	2056	SFR	SELECTED USES IN THIS AREA THAT ARE	68	65	45	63	69				
SW_7987	R133905210	1525 SW HUME CT	2056	SFR	SELECTED USES IN THIS AREA THAT ARE	68	65	45	63	69				
SW_12382	R133905170	1613 SW HUME CT	2057	SFR	SELECTED USES IN THIS AREA THAT ARE	68	65	45	63	69				
SW_2838	R133905990	1632 SW HUME CT	2059	SFR	SELECTED USES IN THIS AREA THAT ARE	68	65	42	63	69				
Terwilliger Blvd. to Multinomah Blvd. - East of alignment and west of I-5														
SW_12541	R844250050	1316 SW TROY ST, UN 1	2045	MFR	GROUND FLOOR UNIT IN 3 PLEX WITH E	74	71	53	66	73				
SW_12542	R844250100	1318 SW TROY ST, UN 2	2045	MFR	2ND FLOOR UNIT IN 3 PLEX WITH EAST	74	71	53	66	73				
SW_12543	R844250150	1320 SW TROY ST, UN 3	2045	MFR	3RD FLOOR UNIT IN 3 PLEX WITH EAST F	74	71	53	66	73				
SW_8363	R133902220	7904 SW 14TH AVE	2048	SFR		74	71	50	66	73				
SW_4393	R133902210	7917 SW 14TH AVE	2049	SFR		74	71	50	66	73				
SW_21070	R133902200	1419 SW EVANS ST	2050	SFR		74	71	50	66	73				
SW_8927	R133902190	1418-1420 SW MOSS ST	2050	MFR	DUPLEX	74	71	58	66	73				
SW_8132	R133902170	1430 SW MOSS ST	2050	MFR	APARTMENT BUILDING (10 UNITS)	70	67	60	65	70				
SW_20912	R133902250	1503-1507 SW EVANS ST	2051	MFR	DUPLEX	74	71	53	66	73				
SW_4000	R133902260	1513 SW EVANS ST	2051	SFR		74	71	53	66	73				
SW_1175	R133902270	7934 SW BARBUR BLVD	2052	MFR	EMMA MANOR APARTMENT COMPLEX	72	69	62	66	72				
SW_2987	R133903850	1624 SW EVANS ST	2054	SFR		72	69	59	66	72				
SW_56	R133904210	1725 SW MULTNOMAH BLVD	2058	MFR	GLEN ALDEN APARTMENTS (16 UNITS) -	74	71	55	66	73				
SW_56	R133904210		2058	MFR	GLEN ALDEN APARTMENTS (16 UNITS) -	74	71	55	66	73				
Multnmoah Blvd. to 26th Way - West of alignment														
SW_9188	R012801210	8307-8317 SW 22ND AVE	2070	MFR	THE GRAIL APARTMENTS - 1ST LINE	66	63	54	62	68				
SW_9188	R012801210	8307-8317 SW 22ND AVE	2070	MFR	THE GRAIL APARTMENTS - 2ND LINE	66	63	53	62	68				
SW_1177	R649726520	8336 SW 24TH AVE	2072	MFR	BARBUR HEIGHTS APARTMENTS (27 UN	64	61	49	61	66				
SW_1177	R649726520		2072	MFR	BARBUR HEIGHTS APARTMENTS (27 UN	64	61	49	61	66				
SW_1177	R649726520		2072	MFR	BARBUR HEIGHTS APARTMENTS (27 UN	64	61	49	61	66				
SW_14085	R592250010	VARIOUS	2075	MFR	MULTNOMAH CITYSIDE CONDOMINIUM	64	61	47	61	66				
SW_14085	R592250010		2075	MFR	MULTNOMAH CITYSIDE CONDOMINIUM	64	61	47	61	66				
SW_14085	R592250010		2076	MFR	MULTNOMAH CITYSIDE CONDOMINIUM	64	61	49	61	66				
SW_14085	R592250010		2076	MFR	MULTNOMAH CITYSIDE CONDOMINIUM	64	61	49	61	66				
SW_14085	R592250010		2077	MFR	MULTNOMAH CITYSIDE CONDOMINIUM	64	61	50	61	66				
SW_21065	R592250050	8411 SW 24TH AVE	2075	MFR	MULTNOMAH CITYSIDE CONDOMINIUM	64	61	55	61	66				
SW_4143	R185600010	2527-2531 SPRING GARDEN STR	2078	MFR	CRESTVIEW TERRACE CONDOMINIUMS	64	61	54	61	66				
SW_4143	R185600010		2078	MFR	CRESTVIEW TERRACE CONDOMINIUMS	64	61	58	61	66				
SW_23064	R524701360	2537-2539 SW SPRING GARDEN	2079	MFR	DUPLEX	64	61	51	61	66				
SW_10798	R524701380	2541-2543 SW SPRING GARDEN	2079	MFR	DUPLEX	64	61	57	61	66				
SW_11778	R524701570	2524 SW SPRING GARDEN ST	2077	SFR		68	65	63	63	69	1		0	RSIP/Wall
SW_6520	R524701190	8431 SW 27TH AVE	2080	SFR		62	59	49	59	65				
SW_5139	R524701290	2672 SW HUME CT	2080	SFR		62	59	48	59	65				
SW_3595	R524701250	2676 SW HUME CT	2080	SFR		62	59	48	59	65				
SW_21692	R524701160	2645 SW SPRING GARDEN ST	2080	MFR	SPRING TERRACE APARTMENTS (21 UNI	64	61	51	61	66				
SW_21692	R524701160		2080	MFR	SPRING TERRACE APARTMENTS (21 UNI	64	61	51	61	66				
SW_21692	R524701160		2080	MFR	SPRING TERRACE APARTMENTS (21 UNI	64	61	51	61	66				
SW_21692	R524701160		2081	MFR	SPRING TERRACE APARTMENTS (21 UNI	64	61	52	61	66				
SW_21692	R524701160		2081	MFR	SPRING TERRACE APARTMENTS (21 UNI	64	61	52	61	66				
SW_21692	R524701160		2081	MFR	SPRING TERRACE APARTMENTS (21 UNI	64	61	52	61	66				
SW17724	R304800050	2655 SW SPRING GARDEN	2081	MFR	Condos next to Spring Terr	64	61	50	61	66				
SW_3617	R304800230	2675 SW SPRING GARDEN	2082	MFR	Condos next to Spring Terr	64	61	50	61	66				
SW_12362	R524701850	2720-2722 SW SPRING GAR	2084	MFR	Spring Tree Apartments Near Bldg	66	63	61	62	68				

Alternative **B3**

11/9/2017 ***Through Alternative Schedule***

Moderate	Severe
44	0

ID and Adress			STA	Land	General Receiver Input			Project	FTA Criteria		Project Impacts		Above	Potential Mitigation
SW ID	Project Parcel	Address	NUM	Use	Description	Ldn	Leq	Noise	Mod	Sev	M-Imp	S-Imp	Moderate	
SW_12362	R524701850	2720-2722 SW SPRING GAR	2084	MFR	Spring Tree Apartments Second bldg	64	61	59	61	66				
SW_12362	R524701850	2720-2722 SW SPRING GAR	2084	MFR	Spring Tree Apartments Far bldg	64	61	53	61	66				
Multnmoah Blvd./Hume Court to 26th Way - East of alignment and West of I-5														
SW_19563	R012801990	1908-1914 SW HUME CT	2065	MFR	DUPLEX	74	71	54	66	73				
SW_12720	R012802000	1924-1930 SW HUME CT	2065	MFR	DUPLEX	74	71	55	66	73				
SW_21382	R012802010	8312 SW 20TH AVE	2065	SFR		74	71	55	66	73				
SW_22202	R012801600	8321 SW 20TH AVE	2066	SFR		70	67	58	65	70				
SW_20162	R012801660	8332 SW 21ST AVE	2068	MFR		72	69	56	66	72				
SW_20960	R012800390	2222 SW SPRING GARDEN ST	2074	MFR	SPRING GARDENS APARTMENTS - GROU	72	69	54	66	72				
SW_20960	R012800390		2074	MFR	SPRING GARDENS APARTMENTS - 2ND F	72	69	59	66	72				
SW_20960	R012800390		2074	MFR	SPRING GARDENS APARTMENTS - 3RD F	72	69	59	66	72				
SW_15898	R524701600	8630 SW BARBUR BLVD	2081	MFR	MADISON APARTMENTS (15 UNITS)	72	69	60	66	72				
Multnmoah Blvd./Hume Court to 26th Way - East of alignment and East of I-5														
SW_18251	R133905530	8401 SW 17TH AVE	2063	SCHOOL	CAPITOL HILL SCHOOL	76	73	47	71	77				
SW_6988	R012801920	8415 SW 19TH AVE	2065	SFR		73	70	51	66	72				
SW_22870	R012801910	8421-8433 SW 19TH AVE	2066	MFR		73	70	52	66	72				
SW_5712	R012801900	1901-1907 SW SPRING GARDEN	2066	MFR		73	70	52	66	72				
SW_14484	R012802070	1919-1927 SW SPRING GARDEN	2066	MFR		73	70	52	66	72				
SW_21552	R799500720	8702-8704 SW 23RD AVE	2077	MFR		73	70	51	66	72				
SW_6580	R799500760	2221-2225 SW DOLPH CT	2077	MFR		73	70	51	66	72				
SW_1034	R799500800	8721 SW 23RD AVE	2078	SFR		73	70	51	66	72				
SW_15497	R991280630	2310 SW DOLPH CT	2079	SFR		73	70	47	66	72				
This short section between B2 north and B4 south														
START OF B3														
SW_874	R304800010	2655-2689 SW SPRING GARDEN	2082	MFR	EAST BUILDING WITH EAST FACING PAT	62	59	45	59	65				
SW_874	R304800010		2082	MFR	WEST BUILDING WITH WEST FACING PA	62	59	44	59	65				
SW_875	R664850010	2701-2723 SW SPRING GARDEN	2082	MFR	EAST UNITS WITH EAST FACING BACKYA	62	59	44	59	65				
SW_875	R664850010		2082	MFR	WEST UNITS WITH EAST FACING BACKY/	62	59	43	59	65				
SW_14039	R524701060	2745 SW SPRING GARDEN ST	2082	SFR		62	59	42	59	65				
SW_2050	R649704420	2743 SW SPRING GARDEN ST	2082	SFR		62	59	42	59	65				
SW_1061	R649704400	2739 SW SPRING GARDEN ST	2082	SFR		62	59	42	59	65				
SW_20634	R031400050	2801 SW SPRING GARDEN ST	2082	MFR	1ST UNIT IN 11 UNIT COMPLEX	62	59	48	59	65				
SW_10647	R031400090	2803 SW SPRING GARDEN ST	2082	MFR	2ND UNIT IN 11 UNIT COMPLEX	62	59	48	59	65				
SW_15651	R524701700	8715 SW BARBUR BLVD	2082	HOTEL	BUDGET LODGE	72	69	55	66	72				
START OF B3														
SW_5214	R991280670	2320 SW DOLPH CT	2079	SFR		73	70	46	66	72				
SW_9320	R991280680	2302-2314 SW DOLPH CT	2080	MFR		73	70	46	66	72				
SW_9319	R991280710	2324-2418 SW DOLPH CT	2081	MFR		73	70	44	66	72				
SW_18423	R991280700	2340 SW DOLPH CT	2081	SFR		73	70	45	66	72				
SW_4274	R524703170	8920 SW 26TH AVE	2086	SFR		73	70	47	66	72				
SW_10934	R524704490	8928 SW 26TH AVE	2086	SFR		73	70	46	66	72				
END OF B3														
SW_18786	R524704480	8940 SW 26TH AVE	2086	SFR		73	70	45	66	72				
MAY NEED TO ADD MORE PROPERTIES ON SE SIDE OF I-5 FOR B4 AND B3 DEPENDIN														
26th Way to SW 35th Avenue - West of alignment														
SW_12005	R524702050	2831 SW DOLPH CT	2082	MFR	APARTMENT BUILDING WITH SOUTHWE	64	61	43	61	66				
SW_12005	R524702050		2082	MFR	APARTMENT BUILDING WITH SOUTHWE	64	61	43	61	66				
END OF B3														
26th Way/Avenue to SW 35th Avenue - West of alignment														
SW_16403	R524702100	8720 SW 30TH AVE	2091	MFR	FIRE STATION	64	61	48	61	66				
SW_4968	R524702220	2910-2920 SW DOLPH CT	2092	MFR	EAST BUILDING - 1ST FLOOR	64	61	46	61	66				
SW_4968	R524702220	2910-2920 SW DOLPH CT	2092	MFR	EAST BUILDING - 2ND FLOOR	64	61	46	61	66				
SW_4968	R524702220		2093	MFR	WEST BUILDING - 1ST FLOOR	64	61	46	61	66				
SW_4968	R524702220		2093	MFR	WEST BUILDING - 2ND FLOOR	64	61	46	61	66				
SW_18102	R524702280	8909 SW BARBUR BLVD	2090	SCHOOL	SUMNER COLLEGE	74	71	51	71	76				
SW_15372	R524703620	8924-8934 SW 30TH AVE	2094	MFR		70	67	47	65	70				
SW_16467	R370900150	8833 SW 30TH AVE	2096	MFR	SOUTH FACING GROUND FLOOR PATIO	64	61	43	61	66				
SW_16467	R370900150		2096	MFR	SOUTH FACING 2ND FLOOR DECK	64	61	43	61	66				
SW_16467	R370900150		2096	MFR	SOUTH FACING 3RD FLOOR DECK	64	61	43	61	66				
SW_16467	R370900150		2096	MFR	SOUTH FACING 4TH FLOOR DECK	64	61	43	61	66				
SW_16467	R370900150		2095	MFR	SOUTH BLDG. EAST FACING 1ST FLOOR	64	61	43	61	66				

Alternative **B3**

11/9/2017 ***Through Alternative Schedule***

Moderate	Severe
44	0

ID and Adress			STA	Land	General Receiver Input			Project	FTA Criteria		Project Impacts		Above	Potential Mitigation
SW ID	Project Parcel	Address	NUM	Use	Description	Ldn	Leq	Noise	Mod	Sev	M-Imp	S-Imp	Moderate	
SW_16467	R370900150		2095	MFR	SOUTH BLDG. EAST FACING 2ND FLOOR	64	61	43	61	66				
SW_16467	R370900150		2095	MFR	SOUTH BLDG. EAST FACING 3RD FLOOR	64	61	43	61	66				
SW_16467	R370900150		2095	MFR	SOUTH BLDG. EAST FACING 4TH FLOOR	64	61	43	61	66				
SW_16467	R370900150		2094	MFR	NORTH BLDG. EAST FACING 1ST FLOOR	64	61	42	61	66				
SW_16467	R370900150		2094	MFR	NORTH BLDG. EAST FACING 2ND FLOOR	64	61	42	61	66				
SW_16467	R370900150		2094	MFR	NORTH BLDG. EAST FACING 3RD FLOOR	64	61	42	61	66				
SW_16467	R370900150		2094	MFR	NORTH BLDG. EAST FACING 3RD FLOOR	64	61	42	61	66				
SW_11385	R539000550	8915 SW 30TH AVE	2096	HOTEL	ALADDIN INN	66	63	43	62	68				
SW_21321	R370900200	3131 SW MARIGOLD ST	2096	MFR	VILLAGE AT THE HEADWATERS SENIOR (	62	59	39	59	65				
SW_21321	R370900200		2096	MFR	VILLAGE AT THE HEADWATERS SENIOR (	62	59	39	59	65				
SW_21321	R370900200		2096	MFR	VILLAGE AT THE HEADWATERS SENIOR (	62	59	39	59	65				
SW_21321	R370900200		2096	MFR	VILLAGE AT THE HEADWATERS SENIOR (	62	59	39	59	65				
SW_21321	R370900200		2096	MFR	VILLAGE AT THE HEADWATERS SENIOR (	62	59	39	59	65				
SW_21321	R370900200		2096	MFR	VILLAGE AT THE HEADWATERS SENIOR (	62	59	39	59	65				
SW_17821	R539000510	3132 SW MARIGOLD ST	2100	MFR	(12 UNITS)	60	57	45	58	64				
SW_19837	R539000450	3202-3236 SW MARIGOLD ST	2101	MFR	SOUTH FACING UNITS (18 UNITS)	60	57	45	58	64				
SW_19837	R539000450		2101	MFR	NORTH FACING UNITS (18 UNITS)	60	57	45	58	64				
SW_19837	R539000450		2101	MFR	WEST BUILDING (18 UNITS)	60	57	45	58	64				
SW_19837	R539000450		2100	MFR	EAST BUILDING (18 UNITS)	60	57	44	58	64				
SW_2813	R383800020	3137-3139 SW PRIMROSE ST	2100	MFR	PRIMROSE APARTMENTS (8 UNITS)	64	61	46	61	66				
SW_18756	R383800030	3145 SW PRIMROSE ST	2101	SFR		64	61	46	61	66				
SW_12027	R383800050	3211 SW PRIMROSE ST	2101	SFR		64	61	46	61	66				
SW_21463	R383800070	3221 SW PRIMROSE ST	2101	SFR		64	61	46	61	66				
SW_2539	R383800090	3233 SW PRIMROSE ST	2102	SFR		64	61	48	61	66				
SW_1362	R383800110	3245 SW PRIMROSE ST	2103	SFR		62	59	48	59	65				
SW_7772	R383800130	3305 SW PRIMROSE ST	2103	SFR		62	59	48	59	65				
SW_3537	R383800150	3319 SW PRIMROSE ST	2104	SFR		62	59	47	59	65				
SW_17929	R383800170	3325 SW PRIMROSE ST	2105	SFR		62	59	47	59	65				
SW_1470	R383800350	3404 SW PRIMROSE ST	2106	SFR		62	59	48	59	65				
SW_4513	R383800370	3344 SW PRIMROSE ST	2106	SFR		62	59	48	59	65				
SW_5479	R383800390	3330 SW PRIMROSE ST	2105	SFR		62	59	48	59	65				
SW_8305	R383800410	3318 SW PRIMROSE ST	2105	SFR		62	59	48	59	65				
SW_1842	R383800430	3306 SW PRIMROSE ST	2104	SFR		64	61	48	61	66				
SW_22330	R383800450	3246 SW PRIMROSE ST	2104	SFR		64	61	49	61	66				
SW_16022	R383800470	3234 SW PRIMROSE ST	2103	SFR		64	61	49	61	66				
SW_7485	R383800490	3220 SW PRIMROSE ST	2102	SFR		64	61	49	61	66				
SW_7069	R892300800	3315 SW ALICE ST	2105	SFR		66	63	49	62	68				
SW_7068	R892300840	3405 SW ALICE ST	2106	CHURCH	CHURCH - ALSO INCLUDES 7067	66	63	47	65	71				
SW_3356	R892300880	3415 SW ALICE ST	2108	SFR		64	61	49	61	66				
SW_5968	R014370250	3425 SW ALICE ST	2108	SFR		64	61	48	61	66				
SW_3410	R014370050	3437 SW ALICE ST	2109	SFR		64	61	48	61	66				
SW_21798	R014370100	3449 SW ALICE ST	2109	SFR		64	61	48	61	66				
SW_9519	R032201960	3455 SW ALICE ST	2110	SFR		64	61	47	61	66				
SW_6639	R032201930	3463 SW ALICE ST	2110	SFR		64	61	47	61	66				
SW_2559	R032202300	9314 SW 35TH DR	2111	SFR		64	61	48	61	66				
SW_19838	R892301480	3450 SW ALICE ST	2110	SFR		64	61	48	61	66				
SW_10586	R892301300	3446 SW ALICE ST	2109	SFR		66	63	49	62	68				
SW_5170	R892301420	3410-3440 SW ALICE ST	2107	MFR	EAST BUILDING WITH 6 NORTH AND 6 S	70	67	52	65	70				
SW_5170	R892301420		2107	MFR	EAST BUILDING WITH 6 NORTH AND 6 S	70	67	52	65	70				
SW_5170	R892301420		2107	MFR	EAST BUILDING WITH 6 NORTH AND 6 S	70	67	52	65	70				
SW_5170	R892301420		2110	MFR	SW BUILDING WITH 12 EAST AND 12 W	70	67	53	65	70				
SW_5170	R892301420		2110	MFR	SW BUILDING WITH 12 EAST AND 12 W	70	67	53	65	70				
SW_5170	R892301420		2110	MFR	SW BUILDING WITH 12 EAST AND 12 W	70	67	53	65	70				
SW_5170	R892301420		2108	MFR	NW BUILDING WITH 6 NORTH AND 6 SO	66	63	51	62	68				
SW_5170	R892301420		2108	MFR	NW BUILDING WITH 6 NORTH AND 6 SO	66	63	51	62	68				
SW_5170	R892301420		2108	MFR	NW BUILDING WITH 6 NORTH AND 6 SO	66	63	51	62	68				
SW_2373	R892301330	9386 SW 35TH AVE	2110	SFR		66	63	51	62	68				
SW_12593	R892301390	9360 SW 35TH AVE	2111	SFR		66	63	49	62	68				
SW_7817			2111	SFR		66	63	49	62	68				
26th Way to SW 35th Avenue - East of B2														
SW_14442	R524704380	8943 SW 26TH AVE	2087	SFR		73	70	61	66	72				
SW_8269	R524704260	9001 SW 26TH AVE	2088	SFR		73	70	61	66	72				

Alternative **B3**

11/9/2017 ***Through Alternative Schedule***

Moderate	Severe
44	0

ID and Adress			STA	Land	General Receiver Input			Project	FTA Criteria		Project Impacts		Above	Potential Mitigation
SW ID	Project Parcel	Address	NUM	Use	Description	Ldn	Leq	Noise	Mod	Sev	M-Imp	S-Imp	Moderate	
SW_21986	R524704280	9007 SW 26TH AVE	2088	SFR		73	70	55	66	72				
SW_5133	R013900890	9028 SW 28TH AVE	2090	SFR		73	70	61	66	72				
SW_3630	R013900910	9040 SW 28TH AVE	2092	SFR		73	70	57	66	72				
SW_17231	R013901410	9129 SW 28TH AVE	2094	SFR		73	70	55	66	72				
SW_19238	R013901660	9104 SW 30TH AVE	2097			73	70							
SW_15652	R991290810	9110 SW BARBUR BLVD	2098	HOTEL	CAPITOL HILL HOTEL	73		69	66	72	8		3	RSIP/Wall
SW_15961	R013901760	9306 SW 30TH AVE	2099	SFR		73	70	55	66	72				
SW_8413	R892300010	9343 SW 30TH AVE	2100	SFR		73	70	51	66	72				
SW_10043	R892300040	3037 SW TAYLORS FERRY RD	2103	SFR		73	70	61	66	72				
SW_15526	R892300060	3045 SW TAYLORS FERRY RD	2103	SFR		73	70	61	66	72				
SW_14507	R991290890	3124 SW TAYLORS FERRY RD	2105	SFR		73	70	55	66	72				
SW_16060			2106	SFR		73	70	55	66	72				
SW 35th Avenue to SW Dickenson Street - West of alignment														
SW_5587	R032202140	9311 SW 35TH DR	2112	SFR		62	59	47	59	65				
SW_3516	R032202200	9323 SW 35TH DR	2112	SFR		62	59	48	59	65				
SW_3085	R649860980	3526 SW ALICE ST	2112	SFR		62	59	48	59	65				
SW_21694	R032202230	9335 SW 35TH DR	2112	SFR		67	64	48	63	68				
SW_15753	R032202260	9347 SW 35TH AVE	2112	MFR	PEAKS AND VALLEYS NURSING HOME	68	65	49	63	69				
SW_1182	R111000250	9451 SW BARBUR BLVD	2114	MFR	NURSING HOME	67	64	49	63	68				
SW_1063	R111000200	3611-3635 SW BAIRD ST	2114	MFR	BAIRD STREET APARTMENTS	67	64	49	63	68				
SW_13664	R649861450	3639 SW BAIRD ST	2114	SFR		64	61	48	61	66				
SW_474	R649861410	3657 SW BAIRD ST	2115	SFR		64	61	48	61	66				
SW_7788	R649861460	3645 SW BAIRD ST	2114	SFR		64	61	48	61	66				
SW_15477	R649861420	3653 SW BAIRD ST	2116	SFR		64	61	51	61	66				
SW_7917	R111000150	3661 SW BAIRD ST	2117	SFR		64	61	52	61	66				
SW_3378	R649652530	3671 SW BAIRD ST	2118	SFR		64	61	51	61	66				
SW_11101	R111000130	3707 SW BAIRD ST	2119	SFR		64	61	51	61	66				
SW_10561	R111000350	3800 SW BAIRD ST	2120	SFR		64	61	51	61	66				
SW_22387	R111000370	3720 SW BAIRD ST	2118	SFR		64	61	51	61	66				
SW_16651	R111000380	3700 SW BAIRD ST	2118	SFR		64	61	52	61	66				
SW_5295	R233400010	3630-3686 SW BAIRD ST	2120	MFR	EASTVIEW RIDGE CONDOMINIUMS WIT	64	61	54	61	66				
SW_5295	R233400010		2120	MFR	EASTVIEW RIDGE CONDOMINIUMS WIT	64	61	54	61	66				
SW_5295	R233400010		2120	MFR	EASTVIEW RIDGE CONDOMINIUMS WIT	64	61	54	61	66				
SW_5295	R233400010		2120	MFR	EASTVIEW RIDGE CONDOMINIUMS WIT	64	61	53	61	66				
SW_5295	R233400010		2119	MFR	EASTVIEW RIDGE CONDOMINIUMS WIT	64	61	53	61	66				
SW_5295	R233400010		2118	MFR	EASTVIEW RIDGE CONDOMINIUMS WIT	64	61	53	61	66				
SW_9487	R233400030	3540 SW BAIRD ST	2117	MFR	DUPLEX	64	61	53	61	66				
SW_19131	R111000460	3729 SW PLUM ST	2121	SFR		64	61	53	61	66				
SW_4476	R111000470	3801 SW PLUM ST	2122	SFR		64	61	52	61	66				
SW_6465	R111000490	3811 SW PLUM ST	2122	SFR		62	59	52	59	65				
SW_5168	R111000500	3821 SW PLUM ST	2122	SFR		62	59	52	59	65				
SW_18494	R649652660	3869 SW PLUM ST, UN A	2122	SFR		62	59	52	59	65				
SW_18493	R649652650	3901 SW PLUM ST	2122	SFR		62	59	51	59	65				
SW_18491	R111000510	3915 SW PLUM ST	2124	SFR		60	57	51	58	64				
SW_18492	R111000524	3921 SW PLUM ST	2124	SFR		60	57	51	58	64				
SW_12004	R111000530	3927 SW PLUM ST	2125	SFR		60	57	51	58	64				
SW_4145	R111000666	3822-3830 SW PLUM ST	2124	MFR	CRESTWOOD COURTS APARTMENTS WI	70	67	53	65	70				
SW_4145	R111000666		2124	MFR	CRESTWOOD COURTS APARTMENTS WI	70	67	53	65	70				
SW_4145	R111000666		2124	MFR	CRESTWOOD COURTS APARTMENTS WI	70	67	53	65	70				
SW_4145			2125	MFR	CRESTWOOD COURTS APARTMENTS (28	66	63	53	62	68				
SW_11219	R111000660	3832 SW PLUM ST	2126	SFR		66	63	52	62	68				
SW_12261	R111000640	3908-3924 SW PLUM ST	2126	MFR	4 PLEX	64	61	52	61	66				
SW_4146	R111000600	9671-9677 SW BARBUR BLVD	2126	MFR	CRESTWOOD COURTS APARTMENTS WI	66	63	53	62	68				
SW_4146	R111000600		2126	MFR	CRESTWOOD COURTS APARTMENTS WI	66	63	53	62	68				
SW_4146	R111000600		2126	MFR	CRESTWOOD COURTS APARTMENTS WI	66	63	53	62	68				
SW_21121	R111000580	3930-3940 SW PLUM ST	2127	MFR	8 UNIT APARTMENT BLDG. - 1ST LINE	64	61	52	61	66				
SW_21121	R111000580		2127	MFR	8 UNIT APARTMENT BLDG. - 2ND LINE	64	61	52	61	66				
SW_2117	R894213530	4002-4004 SW BRUGGER ST	2128	SFR	LOOKS LIKE AN APT BUILDING	62	59	52	59	65				
SW_21554	R894213550	4001-4007 SW COLLINS ST	2128	SFR	LOOKS LIKE AN APT BUILDING	62	59	52	59	65				
SW_3158	R894213560	4015-4017 SW COLLINS ST	2128	SFR	LOOKS LIKE AN APT BUILDING	62	59	52	59	65				
SW_1023	R894213540	4016-4018 SW BRUGGER ST	2128	SFR		62	59	52	59	65				
SW_18583	R894213600	9606 SW 41ST AVE	2128	SFR		62	59	51	59	65				

Alternative **B3**

11/9/2017 ***Through Alternative Schedule***

Moderate	Severe
44	0

ID and Adress			STA	Land	General Receiver Input			Project	FTA Criteria		Project Impacts		Above	Potential Mitigation
SW ID	Project Parcel	Address	NUM	Use	Description	Ldn	Leq	Noise	Mod	Sev	M-Imp	S-Imp	Moderate	
SW_4747			2128	MFR	DUPLEX	62	59	52	59	65				
SW 35th Avenue to SW Dickenson Street - East of alignment														
SW_9210	R991293160	9610-9820 SW 34TH PL	2111	MFR		64	61	49	61	66				
SW_22007	R991290180	9863 SW 35TH DR	2122	MFR	APARTMENT COMPLEX ON OPPOSITE SI	70	67	60	65	70				
SW_22007	R991290180		2122	MFR	APARTMENT COMPLEX ON OPPOSITE SI	70	67	60	65	70				
SW_13773	R991292580	3641 SW EVELYN ST	2123	SFR		70	67	60	65	70				
SW_21927	R991292720	9850 SW 37TH AVE	2124	SFR		70	67	59	65	70				
SW_16676	R649793250	3702 SW EVELYN ST	2125	SFR		70	67	58	65	70				
SW_18193	R649793260	3724 SW EVELYN ST	2125	SFR		70	67	58	65	70				
SW_4256	R406403290	3800 SW EVELYN ST	2126	SFR		70	67	58	65	70				
Back to B2 SW_16693	R406403220	3815 SW WILBARD ST	3012	SFR		70	67	48	65	70				
SW_7571	R406403090	3903 SW WILBARD ST	3013	SFR		70	67	48	65	70				
SW_3997	R406403070	3909 SW WILBARD ST	3014	SFR		66	63	46	62	68				
SW_21761	R406403050	3921 SW WILBARD ST	3014	SFR		66	63	47	62	68				
SW_13955	R406402540	10014 SW 40TH AVE	3016	SFR		68	65	58	63	69				
SW_18616	R406400920	10015 SW 40TH AVE	3017	SFR		68	65	61	63	69				
SW_16997	R406400930	4030 SW WILBARD ST	3018	SFR		68	65	62	63	69				
SW_10060	R406400960	4048 SW WILBARD ST	3019	SFR		68	65	62	63	69				
SW_21745	R406400970	4056 SW WILBARD ST	3019	SFR		68	65	63	63	69	1		0	RSIP/Wall
SW_17952	R406400980	4110 SW WILBARD ST	3020	SFR		68	65	64	63	69	1		1	RSIP/Wall
SW_7962	R406401000	4134 SW WILBARD ST	3021	SFR		68	65	64	63	69	1		1	RSIP/Wall
SW_14389	R406401010	4210 SW WILBARD ST	3022	SFR		68	65	63	63	69	1		0	RSIP/Wall
SW_3184	R406400910	10023 SW 40TH AVE	3017	SFR		68	65	60	63	69				
SW_11310	R406400900	10031 SW 40TH AVE	3018	SFR		68	65	59	63	69				
SW_9397	R406400880	4035 SW HUBER ST	3019	SFR		66	63	55	62	68				
SW_20003	R406400860	4041 SW HUBER ST	3019	SFR		66	63	56	62	68				
SW_22445	R406400850	4111 SW HUBER ST	3020	SFR		66	63	56	62	68				
SW_14390	R406400830	4119 SW HUBER ST	3021	SFR		68	65	56	63	69				
SW_14391	R406400820	4139 SW HUBER ST	3022	SFR		68	65	56	63	69				
SW_4487	R406400800	4213 SW HUBER ST	3022	SFR		68	65	57	63	69				
SW_591	R649735360	4110 SW HUBER ST	3021	SFR		66	63	53	62	68				
SW_16719	R406401620	4120 SW HUBER ST	3021	SFR		66	63	53	62	68				
SW_4771	R649702840	4136 SW HUBER ST	3022	SFR		66	63	54	62	68				
SW_2462	R649765970	4212 SW HUBER ST	3023	SFR		66	63	53	62	68				
SW_18368	R649702860	4130 SW HUBER ST	3023	SFR		66	63	52	62	68				
SW_22335	R649765980	4218 SW HUBER ST	3023	SFR		62	59	51	59	65				
SW_14844	R649776290	4224 SW HUBER ST	3023	SFR		64	61	51	61	66				
SW_17437	R649776300	4232 SW HUBER ST	3023	SFR		68	65	54	63	69				
SW_674	R649703220	4240 SW HUBER ST	3024	SFR		68	65	55	63	69				
SW_9703	R649703200	4244 SW HUBER ST	3024	SFR		66	63	53	62	68				
SW_21025	R777320010	4250-4260 SW HUBER ST	3024	MFR	SOPHIA WOODS CONDOMINIUMS - 6 U	68	65	55	63	69				
SW_14667	R406401160	10200 SW CAPITOL HWY	3026	SCHOOL	ISLAMIC SCHOOL OF PORTLAND	68	65	51	66	72				
SW_13988	R991293790	10155 SW CAPITOL HWY	3027	HOTEL	HOSPITALITY INN - 3 FLOORS	68	65	55	63	69				
SW_15655	R991301310	10138 SW BARBUR BLVD	3030	HOTEL	RANCH INN HOTEL (24 ROOMS)	68	65	53	63	69				
SW_21355	R991301390	4511 SW VALONA WAY	3029	SFR		64	61	51	61	66				
SW_7199	R991300250	4525 SW VALONA WAY	3030	SFR		64	61	50	61	66				
SW_21120	R991292020	4434 SW VALONA WAY	3027	SFR		64	61	50	61	66				
SW_5140	R991301210	4510 SW VALONA WAY	3028	SFR		64	61	50	61	66				
SW_19543	R991301290	4528 SW VALONA WAY	3029	SFR		64	61	50	61	66				
SW_12008	R991300450	4501-4537 SW LURADEL ST	3032	MFR		64	61	46	61	66				
SW_883	R515900010	4545-4553 SW LURADEL ST	3035	MFR		64	61	45	61	66				
SW_12058	R516000010	4611-4631 SW LURADEL ST	3037	MFR	RIDGEVIEW TERRACE APARTMENTS - 1S	64	61	47	61	66				
SW_12058	R516000010		3037	MFR	RIDGEVIEW TERRACE APARTMENTS - 1S	64	61	47	61	66				
SW_12058	R516000010		3037	MFR	RIDGEVIEW TERRACE APARTMENTS - 2N	64	61	46	61	66				
SW_12058	R516000010		3037	MFR	RIDGEVIEW TERRACE APARTMENTS - 2N	64	61	46	61	66				
SW_12839	R516000310	4715 SW LURADEL ST	3041	SFR		64	61	48	61	66				
SW_2941	R516000300	4725 SW LURADEL ST	3041	MFR		64	61	49	61	66				
SW_16775	R516000290	4735 SW LURADEL ST	3034	MFR	QUAL RIDGE APARTMENTS	67	64	51	63	68				
SW_19187	R991302150	10450 SW BARBUR BLVD	3048	HOTEL	PORTLAND VALUE INN AND SUITES WIT	67	64	55	63	68				
SW_6968	R991302180	4728 SW LURADEL ST	3045	MFR	GLENVIEW APARTMENTS (32 UNITS) - N	65	62	58	61	67				
SW_6968			3045	MFR	GLENVIEW APARTMENTS (32 UNITS) - N	65	62	58	61	67				
SW_6968			3039	MFR	GLENVIEW APARTMENTS (32 UNITS) - E	65	62	48	61	67				

Alternative **B3**

11/9/2017 ***Through Alternative Schedule***

Moderate	Severe
44	0

ID and Adress			STA	Land	General Receiver Input			Project	FTA Criteria		Project Impacts		Above	Potential Mitigation
SW ID	Project Parcel	Address	NUM	Use	Description	Ldn	Leq	Noise	Mod	Sev	M-Imp	S-Imp	Moderate	
SW_6968			3039	MFR	GLENVIEW APARTMENTS (32 UNITS) - E	65	62	48	61	67				
SW_21835	R991302240	4714 SW LURADEL ST	3044	SFR		65	62	50	61	67				
SW_14941	R991300720	4650-4702 SW LURADEL ST	3044	MFR	CAMBRIA APARTMENTS (15 UNITS) - SO	64	61	49	61	66				
SW_2761	R991302250	4638 SW LURADEL ST	3037	SFR		64	61	45	61	66				
SW_14940	R991300730	4650-4702 WI/ SW LURADEL ST	3039	MFR	CAMBRIA APARTMENTS (15 UNITS) - EA	64	61	45	61	66				
SW_6107	R991301120	4718 SW LURADEL ST	3045	SFR		64	61	49	61	66				
SW_18254	R991300200	10531 SW CAPITOL HWY	3048	SCHOOL	MARKHAM SCHOOL	64	61	47	64	70				
SW_6972	R414400680	10633 SW 49TH AVE	3053	SFR		64	61	47	61	66				
SW_10075	R414400640	10625 SW 49TH AVE	3053	SFR		64	61	46	61	66				
SW_9711	R014500300	10643 SW 49TH AVE	3053	SFR		64	61	46	61	66				
SW_22229	R014500250	10705 SW 49TH AVE	3054	SFR		64	61	45	61	66				
SW_11362	R014500200	10717 SW 49TH AVE	3054	SFR		64	61	45	61	66				
SW_15832	R014500050	4925 SW DICKINSON ST	3055	SFR		64	61	43	61	66				
SW_15238	R014500150	10729 SW 49TH AVE	3055	SFR		64	61	43	61	66				
SW_8407	R014500100	10741 SW 49TH AVE	3055	SFR		64	61	42	61	66				
SW_22631	R414400360	10744 SW 49TH AVE	3056	SFR		64	61	42	61	66				
SW_7483	R649815690	10716 SW 49TH AVE	3055	SFR		64	61	42	61	66				
SW_5845	R414450250	10630-10636 SW 49TH AVE	3054	MFR	DUPLEX	64	61	45	61	66				
SW_9402			3053	MFR	DUPLEX	64	61	52	61	66				
SW Dickenson Street to SW 63rd Avenue - West of alignment and I-5														
SW_11319	R894600050	10830 SW 55TH AVE	3061	SFR	SELECTED USES IN THIS AREA THAT ARE	73	70	50	66	72				
SW_19880	R894603640	5424 SW COMUS ST	3067	SFR	SELECTED USES IN THIS AREA THAT ARE	73	70	48	66	72				
SW_15924	R202000410	5715 SW PASADENA DR	3076	SFR	SELECTED USES IN THIS AREA THAT ARE	73	70	56	66	72				
SW_15833	R782701510	11046-11048 SW 60TH AVE	3084	MFR	SELECTED USES IN THIS AREA THAT ARE	73	70	62	66	72				
REVISED SW_22345	R649902720	11125-11137 SW 61ST AVE	3088	MFR		73	70	64	66	72				
SW_8850	R649902790	11226 SW 62ND AVE	3090	MFR	S	73	70	66	66	72	5		0	RSIP/Wall
SW_8851			3091	MFR	SELECTED USES IN THIS AREA THAT ARE	73	70	66	66	72	10		0	RSIP/Wall
SW Dickenson Street to SW Capitol Highway/Coronado Street - East of alignment														
SW_22341	R894600420	5032-5060 SW DICKINSON ST	3060	MFR	4 PLEX WITH 2 UNITS WEST FACING YAR	70	67	48	65	70				
SW_9434	R894600320	10800 SW BARBUR BLVD	3060	MFR	JANEWOOD WEST APARTMENTS	70	67	53	65	70				
SW_9712	R894600590	5001 SW COMUS ST	3060	SFR		64	61	44	61	66				
SW_12376	R894600570	4941 SW COMUS ST	3060	SFR		64	61	43	61	66				
SW_13924	R894600550	4925 SW COMUS ST	3060	SFR		64	61	43	61	66				
SW_18259	R894600480	4980 SW DICKINSON ST	3059	SFR		64	61	43	61	66				
SW_8349	R894600490	4914 SW DICKINSON ST	3059	SFR		64	61	43	61	66				
SW_15338	R894600500	10807 SW 49TH AVE	3059	SFR		64	61	42	61	66				
SW_10743	R894600510	10817 SW 49TH AVE	3059	SFR		64	61	42	61	66				
SW_20734	R894600520	10829 SW 49TH AVE	3059	SFR		64	61	42	61	66				
SW_10275	R894600530	4915 SW COMUS ST	3059	SFR		64	61	42	61	66				
SW_10920	R894603340	4910 SW COMUS ST	3060	SFR		64	61	42	61	66				
SW_2628	R894603350	10925 SW 49TH AVE	3060	SFR		64	61	42	61	66				
SW_15577	R894603370	4915 SW PASADENA ST	3061	SFR		64	61	42	61	66				
SW_20025	R894603380	4927 SW PASADENA ST	3061	SFR		64	61	42	61	66				
SW_12178	R894603330	4922 SW COMUS ST	3060	SFR		64	61	43	61	66				
SW_14107	R894603310	4940 SW COMUS ST	3061	SFR	INCLUDES SW_14106	64	61	43	61	66				
SW_16035	R894603400	4941 SW PASADENA ST	3060	SFR		64	61	43	61	66				
SW_18091	R894603290	5023-5033 SW PASADENA ST	3061	MFR	APARTMENT OR CONDOMINIUM COMP	66	63	45	62	68				
SW_885	R589900010		3061	MFR	6 UNIT CONDOMINIUM COMPLEX WITH	66	63	46	62	68				
SW_20193	R894604180	11004 SW 51ST AVE	3062	SFR		66	63	45	62	68				
SW_462	R894604190	11012 SW 51ST AVE	3062	SFR		66	63	45	62	68				
SW_7923	R894604200	11026 SW 51ST AVE	3063	SFR		66	63	45	62	68				
SW_466	R894604210	11038 SW 51ST AVE	3063	SFR		66	63	45	62	68				
SW_2639	R894604220	11042 SW 51ST AVE	3063	SFR		66	63	45	62	68				
SW_1058	R894604120	5105 SW POMONA ST	3063	SFR		66	63	46	62	68				
SW_10912	R894604094	11013 SW 51ST AVE	3063	SFR		66	63	47	62	68				
SW_16769	R894604110	11007 SW 51ST AVE	3063	SFR		66	63	47	62	68				
SW_16768	R894604100	11001 SW 51ST AVE	3063	SFR		66	63	47	62	68				
SW_18445	R894604130	5113 SW POMONA ST	3063	SFR		66	63	47	62	68				
SW_7821	R894604150	5135 SW POMONA ST	3063	SFR		66	63	47	62	68				
SW_17516	R894604160	5203-5227 SW POMONA ST	3064	MFR	4 PLEX	68	65	54	63	69				
SW_2366	R894607280	5100 SW POMONA ST	3064	SFR		66	63	45	62	68				
SW_17413	R894607300	11121 SW 51ST AVE	3064	SFR		66	63	44	62	68				

Alternative **B3**

11/9/2017 ***Through Alternative Schedule***

Moderate	Severe
44	0

ID and Adress			STA	Land	General Receiver Input			Project	FTA Criteria		Project Impacts		Above	Potential Mitigation
SW ID	Project Parcel	Address	NUM	Use	Description	Ldn	Leq	Noise	Mod	Sev	M-Imp	S-Imp	Moderate	
SW_6541	R894607260	5130 SW POMONA ST	3065	SFR		66	63	48	62	68				
SW_6732	R894607250	5200 SW POMONA ST	3065	SFR		66	63	48	62	68				
SW_821	R894607240	5216 SW POMONA ST	3065	SFR	INCLUDES SW_16223	66	63	49	62	68				
SW_16222	R894607190	11106 SW 53RD AVE	3066	SFR		66	63	49	62	68				
SW_17414	R894607210	11138 SW 53RD AVE	3066	SFR		66	63	46	62	68				
SW_15574	R894607810	5206 SW ARNOLD ST	3066	SFR		64	61	43	61	66				
SW_1266	R894607900	11247 SW CAPITOL HWY	3067	SFR		64	61	40	61	66				
SW_2010	R894607910	11251 SW CAPITOL HWY	3067	SFR		64	61	41	61	66				
SW_12716	R894607800	5218 SW ARNOLD ST	3066	SFR		64	61	43	61	66				
SW_15601	R894607790	5224 SW ARNOLD ST	3067	SFR		64	61	42	61	66				
SW_13597	R894607920	11255 SW CAPITOL HWY	3067	SFR		64	61	41	61	66				
SW_20458	R894607780	11261 SW CAPITOL HWY	3068	SFR		64	61	41	61	66				
SW_9715	R894607760	11224 SW 53RD AVE	3067	SFR		64	61	42	61	66				
SW_12705	R894607750	11204 SW 53RD AVE	3067	SFR		64	61	43	61	66				
SW_9018	R894607690	11271 SW CAPITOL HWY	3067	SFR		64	61	42	61	66				
SW_8350	R894607680	11221 SW 53RD AVE	3067	SFR		64	61	43	61	66				
SW_15332	R894607660	11207 SW 53RD AVE	3068	SFR		64	61	44	61	66				
SW_6504	R894607480	11133 SW 53RD AVE	3067	SFR		66	63	47	62	68				
SW_4676	R894607470	11117 SW 53RD AVE	3067	SFR		66	63	49	62	68				
SW_19695	R894607460	5308 SW POMONA ST	3067	SFR		68	65	52	63	69				
SW_14012	R894607450	11100 SW BARBUR BLVD	3068			68								
SW_183	R894607500	5325 SW ARNOLD ST	3068	SFR		66	63	48	62	68				
SW_18431	R894607510	5333 SW ARNOLD ST	3068	SFR		66	63	49	62	68				
SW_19938	R894607520	5345 SW ARNOLD ST	3069	SFR		66	63	51	62	68				
SW_3325	R894607420	5403-5411 SW ARNOLD ST	3069	MFR	DUPLEX	68	65	56	63	69				
SW_964	R894607540	11120 SW BARBUR BLVD	3070	MFR	5 PLEX	68	65	55	63	69				
SW_7375	R894607650	5324 SW ARNOLD ST	3067	SFR		64	61	45	61	66				
SW_18981	R894607700	11273 SW CAPITOL HWY	3068	SFR		64	61	43	61	66				
SW_8351	R894607710	11277 SW CAPITOL HWY	3069	SFR		64	61	45	61	66				
SW_12557	R894607630	5332 SW ARNOLD ST	3069	SFR		64	61	47	61	66				
SW_9936	R894607610	5412 SW ARNOLD ST	3070	SFR		64	61	47	61	66				
SW_22545	R894607620	11289 SW CAPITOL HWY	3070	SFR		64	61	45	61	66				
SW_12055	R894607600	11295 SW CAPITOL HWY	3071	SFR		64	61	47	61	66				
SW_13598	R139900250	11299 SW CAPITOL HWY, BLDG 1	3071	SFR		66	63	48	62	68				
SW_9716	R139900200	11299 SW CAPITOL HWY, BLDG 1	3071	SFR		66	63	48	62	68				
SW_19517	R139900150	11299 SW CAPITOL HWY, BLDG 1	3071	SFR		66	63	48	62	68				
SW_19899	R139900100	11299 SW CAPITOL HWY, BLDG 4	3072	SFR		66	63	49	62	68				
SW_12071	R139900050	11299 SW CAPITOL HWY, BLDG 5	3072	SFR		66	63	49	62	68				
SW_104	R894611720	5404 SW PALATINE ST	3070	SFR		64	61	43	61	66				
SW_3096	R894611820	5427 SW BUDDINGTON ST	3071	SFR		64	61	43	61	66				
SW_17830	R894611700	5424 SW PALATINE ST	3071	SFR		64	61	43	61	66				
SW_18273	R894611690	11330 SW 55TH AVE	3073	SFR		64	61	43	61	66				
SW_16724	R894611680	11320 SW 55TH AVE	3073	SFR		64	61	43	61	66				
SW_17831	R894611670	5460 SW PALATINE ST	3073	SFR		64	61	44	61	66				
SW_16958	R991310390	11333 SW 55TH AVE	3073	SFR		64	61	43	61	66				
SW_11527	R894607580	5445 SW PALATINE ST	3072	SFR		64	61	46	61	66				
SW_7954	R991310380	11301 SW 55TH AVE	3073	SFR		64	61	46	61	66				
SW_10895	R991310260	11304 SW CAPITOL HWY	3071	SFR		64	61	47	61	66				
SW_1658	R991310690	5531 SW BUDDINGTON ST	3075	SFR		64	61	46	61	66				
SW_10155	R991310270	11308 SW CAPITOL HWY	3074	SFR		64	61	47	61	66				
SW_2063	R991310280	11320 SW CAPITOL HWY	3076	SFR		64	61	53	61	66				
SW_14325	R991310290	11330 SW CAPITOL HWY	3077	SFR		64	61	51	61	66				
SW_5922	R991310300	11336 SW CAPITOL HWY	3077	SFR		64	61	51	61	66				
SW_8894	R133700450	11348 SW CAPITOL HWY	3080	SFR		64	61	54	61	66				
SW_16056	R133700500	11342 SW CAPITOL HWY	3080	SFR		64	61	54	61	66				
SW_9139	R133700550	11338 SW CAPITOL HWY	3079	SFR		64	61	50	61	66				
SW_1304	R991311420	11407 SW 56TH AVE	3077	SFR		64	61	49	61	66				
SW_4953	R991310370	11305 SW CAPITOL HWY	3075	SFR		70	67	61	65	70				
SW_21366	R991310210	11323 SW CAPITOL HWY	3077	SFR		70	67	65	65	70	1		0	Crossover
SW_14572	R991311560	11240 SW BARBUR BLVD	3079	MFR	WESTVIEW TERRACE APARTMENTS WIT	70	67	64	65	70				
SW_15506	R991310900	11355 SW CAPITOL HWY	3080	SFR		66	63	57	62	68				
SW_14573	R991310850	11240 W/ SW BARBUR BLVD	3080	MFR	WESTVIEW TERRACE APARTMENTS WIT	68	65	60	63	69				

Alternative **B3**

11/9/2017 ***Through Alternative Schedule***

Moderate	Severe
44	0

ID and Adress			STA	Land	General Receiver Input			Project	FTA Criteria		Project Impacts		Above	Potential Mitigation
SW ID	Project Parcel	Address	NUM	Use	Description	Ldn	Leq	Noise	Mod	Sev	M-Imp	S-Imp	Moderate	
SW_789	R991310180	11365 SW CAPITOL HWY	3081	SFR		64	61	55	61	66				
SW_12648	R991310840	11375 SW CAPITOL HWY	3083	MFR	Capitol Adult Care Home	64	61	55	61	66				
SW_20249	R649706160	11379 SW CAPITOL HWY	3083	SFR		64	61	55	61	66				
SW_21657	R649706140	11385 SW CAPITOL HWY	3083	SFR		64	61	55	61	66				
SW_18728	R991310200	11394 SW BARBUR BLVD	3086	HOTEL	COMFORT SUITES	72	69	54	66	72				
SW_18599			3088	SFR		66	63	55	62	68				
SW Coronado Street to SW Atlanta Street- West of Alignment														
SW_67	R649775630	11547 SW 64TH AVE	3099	SFR		70	67	64	65	70				
SW_10649	R649775610	11543 SW 64TH AVE	3099	SFR		70	67	65	65	70	1		0	RSIP/Wall
SW_18625	R649775620	11551 SW 64TH AVE	3099	SFR		70	67	66	65	70	1		1	RSIP/Wall
SW_22477	R649903970	11605 SW 64TH AVE	3099	SFR		69	66	67	64	70	1		3	RSIP/Wall
SW_21192	R649903980	11615 SW 64TH AVE	3100	SFR		69	66	67	64	70	1		3	RSIP/Wall
SW_5047	R649903990	11625 SW 64TH AVE	3100	SFR		68	65	68	63	69	1		5	RSIP/Wall
SW_18626	R649904150	11629 SW 64TH AVE	3101	SFR		68	65	66	63	69	1		3	RSIP/Wall
SW_2529	R649904000	11635 SW 64TH AVE	3101	SFR		66	63	68	62	68	1		6	RSIP/Wall
SW_22080	R649904020	11645 SW 64TH AVE	3101											
SW_10991			3102											
SW SW Capitol Highway/Coronado Street to SW Atlanta Street- East of Alignment														
SW_17118	R991311130	11531 SW LESSER RD	3085	SFR		64	61	52	61	66				
SW_6095	R991311340	11404-11408 SW CAPITOL HWY	3087	MFR	DUPLEX	64	61	55	61	66				
SW_17119	R991311090	11543 SW LESSER RD	3087	SFR		64	61	52	61	66				
SW_10281	R991311040	11551 SW LESSER RD	3087	SFR		64	61	52	61	66				
SW_598	R991310250	11611 SW LESSER RD	3091	SFR		64	61	51	61	66				
SW_15713	R649902970	11616 SW 61ST AVE	3094	SFR		64	61	52	61	66				
SW_3480	R649903220	11608 SW 61ST AVE	3093	SFR		64	61	53	61	66				
SW_4564	R649902950	11546 SW 61ST AVE	3092	SFR		64	61	53	61	66				
SW_5567	R649903250	11530 SW 61ST AVE	3093	SFR		64	61	53	61	66				
SW_21699	R649902930	11522 SW 61ST AVE	3091	SFR		66	63	59	62	68				
SW_1977	R649902910	11432 SW CAPITOL HWY	3089	SFR		68	65	60	63	69				
SW_10731	R649903260	11450 SW CAPITOL HWY	3090	SFR		68	65	61	63	69				
SW_15709	R649903360	11545 SW 61ST AVE	3094	SFR		68	65	60	63	69				
SW_18432	R649903380	11611-11617 SW 61ST AVE	3094	MFR	DUPLEX	68	65	59	63	69				
SW_15174	R649903570	11558 SW 62ND AVE	3099											
SW_11551	R991311080	6211 SW LESSER WAY	3104	SFR		68	65	61	63	69				
SW_18590	R649786250	6305 SW LESSER WAY	3105	SFR		68	65	56	63	69				
SW_1861	R649786260	6307 SW LESSER WAY	3104	SFR		68	65	62	63	69				
SW_11592	R991311030	6311 SW LESSER WAY	3105	SFR		68	65	62	63	69				
SW_17892	R991310640	6312 SW LESSER WAY	3107	SFR		68	65	60	63	69				
SW_765	R991310650	12004 SW 64TH AVE	3108	SFR		68	65	55	63	69				
SW_1923	R991311230	12030 SW 64TH AVE	3110	SFR		68	65	51	63	69				
SW_16908	R649794690	12126 SW 64TH AVE	3111	SFR		68	65	50	63	69				
SW_20230	R638300130	6305 SW PALLAY CT	3113	SFR		68	65	44	63	69				
SW_5540	R638300090	6302 SW PALLAY CT	3113	SFR		68	65	46	63	69				
SW_5984		6415 SW HAINES ST	3114	SFR		68	65	47	63	69				
SW_9546	R649735920	11909 SW 64TH AVE	3108	SFR		70	67	62	65	70				
SW_18627	R649735930	12009 SW 64TH AVE	3109	SFR		68	65	59	63	69				
SW_18628	R991311830	12025 SW 64TH AVE	3110	SFR		68	65	58	63	69				
SW_20050	R991310890	12037 SW 64TH AVE	3111	SFR		68	65	57	63	69				
End of B														

Alternative **B4**

11/9/2017 ***Through Alternative Schedule***

Moderate	Severe
80	0

ID and Adress			STA	Land	General Receiver Input			Project	FTA Criteria		Project Impacts		Above	Potential Mitigation
SW ID	Project Parcel	Address	NUM	Use	Description	Ldn	Leq	Noise	Mod	Sev	M-Imp	S-Imp	Moderate	
END OF "A" AND START OF "B"														
SW_8382	R300900150	6933 SW CORBETT AVE	2000	SFR	SELECTED SFRs IN THIS AREA THAT ARE	66	62	49	62	68				
Florida Street to Terwilliger Blvd. - West of alignment														
END OF "A" AND START OF "B"														
SW_8049	R780207020	6920 SW 2ND AVE	2000	SFR		63	60	60	60	66	1		0	RSIP/Wall
SW_18826	R780207000	6924 SW 2ND AVE	2001	SFR		63	60	60	60	66	1		0	RSIP/Wall
SW_1503	R780206980	6926 SW 2ND AVE	2001	SFR		63	60	59	60	66				
SW_11585	R780206940	7000 SW 2ND AVE	2002	SFR		63	60	59	60	66				
SW_12450	R780206900	7030 SW 2ND AVE	2004	SFR		63	60	59	60	66				
SW_4838	R780206870	7040 SW 2ND AVE	2005	SFR		63	60	59	60	66				
SW_5089	R300401010	7110 SW 2ND AVE	2006	SFR		63	60	53	60	66				
SW_12802	R300401000	110 SW NEVADA ST	2006	SFR		63	60	60	60	66	1		0	RSIP/Wall
SW_10259	R300400990	7116 SW 2ND AVE	2006	SFR		63	60	60	60	66	1		0	RSIP/Wall
SW_20902	R300400970	7134 SW 2ND AVE	2007	SFR		63	60	60	60	66	1		0	RSIP/Wall
SW_8096	R300400950	7142 SW 2ND AVE	2008	SFR		63	60	61	60	66	1		1	RSIP/Wall
SW_17208	R300400930	7208 SW 2ND AVE	2009		HOME AND SCHOOL	63								
SW_10314	R780207770	7037 SW 2ND AVE	2004	SFR		60	57	51	58	64				
SW_13840	R780207790	7021 SW 2ND AVE	2004	SFR		60	57	51	58	64				
SW_3812	R780207810	218 SW TEXAS ST	2003	SFR		60	57	51	58	64				
SW_2364	R780207510	203 SW TEXAS ST	2002	SFR		60	57	51	58	64				
SW_16778	R780207520	6923 SW 2ND AVE	2001	SFR		60	57	52	58	64				
SW_11634	R780207530		2000	VAC		60	57	51	58	64				
SW_19352	R780207220	219 SW CALIFORNIA ST	2000	SFR		60	57	53	58	64				
SW_785	R780207230	222 SW FLORIDA ST	2000	SFR		60	57	54	58	64				
SW_1766	R780207240	218 SW FLORIDA ST	2000	SFR		60	57	54	58	64				
SW_5728	R780207260	214 SW FLORIDA ST	2000	SFR		60	57	54	58	64				
SW_5670	R780207270	230 SW FLORIDA ST	2000	SFR		58	55	51	57	63				
SW_11110	R780207290	226 SW FLORIDA ST	2000	SFR		58	55	50	57	63				
SW_527	R780207320	225 SW CALIFORNIA ST	2000	SFR		58	55	51	57	63				
SW_8558	R780207300	245 SW CALIFORNIA ST	2000	SFR		58	55	50	57	63				
SW_21932	R780207330	255 SW CALIFORNIA ST	2000	SFR		58	55	49	57	63				
SW_8821	R780207590	6902 SW 3RD AVE	2000	SFR		58	55	49	57	63				
SW_14641	R780207580	246 SW CALIFORNIA ST	2000	SFR		58	55	49	57	63				
SW_22461	R780207570	234 SW CALIFORNIA ST	2000	SFR		58	55	50	57	63				
SW_11635	R780207550	222 SW CALIFORNIA ST	2000	SFR		58	55	51	57	63				
SW_5510	R780207650	221 SW TEXAS ST	2001	SFR		58	55	49	57	63				
SW_9517	R780207630	231 SW TEXAS ST	2001	SFR		58	55	48	57	63				
SW_13887	R780207610	6920 SW 3RD AVE	2001	SFR		58	55	48	57	63				
SW_21646	R780207660	7010 SW 3RD AVE	2002	SFR		58	55	46	57	63				
SW_2875	R780207700	222 SW TEXAS ST	2003	SFR		58	55	51	57	63				
SW_17143	R780207750	237 SW NEVADA ST	2005	SFR		58	55	48	57	63				
SW_2801	R780207740	249 SW NEVADA ST	2006	SFR		58	55	47	57	63				
SW_19793	R780207720	7032 SW 3RD AVE	2006	SFR		58	55	47	57	63				
SW_1352	R300400870	310 SW NEVADA ST	2008	SFR		58	55	46	57	63				
SW_21236	R300400880	7113 SW 3RD AVE	2009	SFR		58	55	46	57	63				
SW_18570	R300400890	7125 SW 3RD AVE	2010	SFR		58	55	46	57	63				
SW_6149	R300400900	7135 SW 3RD AVE	2011	SFR		58	55	51	57	63				
SW_11494	R300400820	7148 SW 4TH AVE	2013	SFR		58	55	47	57	63				
SW_16785	R300400810	7158 SW 4TH AVE	2012	SFR		58	55	50	57	63				
SW_5575	R300400920	315 SW NEVADA CT	2011	SFR		58	55	50	57	63				
SW_18926	R300400910	7149 SW 3RD AVE	2011	SFR		58	55	51	57	63				
SW_2513	R300401150	7128 SW 3RD AVE	2009	SFR		58	55	47	57	63				
SW_3119	R300401140	248 SW NEVADA ST	2008	SFR		58	55	48	57	63				
SW_8509	R300401160	244 SW NEVADA ST	2007	SFR		58	55	48	57	63				
SW_1428	R300401170	7129 SW 2ND AVE	2007	SFR		58	55	49	57	63				
SW_581	R300401180	7133 SW 2ND AVE	2008	SFR		58	55	49	57	63				
SW_16160	R300401130	7136 SW 3RD AVE	2008	SFR		58	55	48	57	63				
SW_10638	R300401120	7150 SW 3RD AVE	2010	SFR		58	55	48	57	63				
SW_9110	R300401190	7145 SW 2ND AVE	2009	SFR		62	59	52	59	65				
SW_4462	R300401200	7207 SW 2ND AVE	2009	SFR		62	59	52	59	65				
SW_14854	R300401110	7162 SW 3RD AVE	2010	SFR		62	59	50	59	65				
SW_17296	R300401100	7168 SW 3RD AVE	2011	SFR		62	59	54	59	65				

Alternative **B4**

11/9/2017 ***Through Alternative Schedule***

Moderate	Severe
80	0

ID and Adress			STA	Land	General Receiver Input			Project	FTA Criteria		Project Impacts		Above	Potential Mitigation
SW ID	Project Parcel	Address	NUM	Use	Description	Ldn	Leq	Noise	Mod	Sev	M-Imp	S-Imp	Moderate	
SW_1353	R300401210	7211 SW 2ND AVE	2010	SFR		64	61	53	61	66				
SW_8205	R300401220	7231 SW 2ND AVE	2010	SFR		64	61	54	61	66				
SW_8726	R300401090	7206 SW 3RD AVE	2011	SFR		62	59	55	59	65				
SW_14111	R300401080	7210 SW 3RD AVE	2012	SFR		63	60	56	60	66				
SW_8725	R300401230	7235 SW 2ND AVE	2010			64								
SW_15331	R300401070	7221 SW BARBUR BLVD	2011			64								
SW_17791	R300401030	7224 SW 3RD AVE	2012	SFR		64	61	57	61	66				
SW_22623	R300401050	7316 SW 3RD AVE	2013	SFR		64	61	62	61	66	1		1	RSIP/Wall
SW_15569	R300401370	7321 SW BARBUR BLVD	2014			64								
SW_12423	R300401250	7331 SW BARBUR BLVD	2015			64								
SW_20626	R300401240	7318 SW 4TH AVE	2015	SFR		64	61	64	61	66	1		3	RSIP/Wall
SW_3809	R300401520	7341 SW BARBUR BLVD	2017	SFR		64	61	60	61	66				
SW_1546	R300401380	7326 SW 5TH AVE	2018			64								
SW_7875	R300401390	7320 SW 5TH AVE	2017	SFR		62	59	54	59	65				
SW_3810	R300401510	7323 SW 4TH AVE	2018	SFR		62	59	54	59	65				
SW_21217	R300401260	7312 SW 4TH AVE	2015	SFR		62	59	56	59	65				
SW_6267	R300401360	7311 SW 3RD AVE	2014	SFR		62	59	58	59	65				
SW_14657	R300401350	7305 SW 3RD AVE	2013	SFR		62	59	53	59	65				
SW_3964	R300401270	7306 SW 4TH AVE	2015	SFR		62	59	55	59	65				
SW_12810	R300401500	7311 SW 4TH AVE	2013	SFR		62	59	52	59	65				
SW_16939	R300401400	7312 SW 5TH AVE	2017	SFR		62	59	52	59	65				
SW_15604	R300401490	7307 SW 4TH AVE	2017	SFR		60	57	50	58	64				
SW_1252	R300401290	7228 SW 4TH AVE	2015	SFR		60	57	53	58	64				
SW_2454	R300401340	7239 SW 3RD AVE	2013	SFR		60	57	50	58	64				
SW_20883	R300401330	7215 SW 3RD AVE	2013	SFR		60	57	50	58	64				
SW_12076	R300401320	7209 SW 3RD AVE	2015	SFR		60	57	52	58	64				
SW_17590	R300401300	7222 SW 4TH AVE	2015	SFR		60	57	52	58	64				
SW_18837	R300401480	7225 SW 4TH AVE	2016	SFR		60	57	49	58	64				
SW_11695	R300401420	7224 SW 5TH AVE	2017	SFR		60	57	49	58	64				
SW_18229	R300401440	7218 SW 5TH AVE	2017	SFR		60	57	48	58	64				
SW_22311	R300401470	7217 SW 4TH AVE	2016	SFR		60	57	48	58	64				
SW_9583	R300401460	7207 SW 4TH AVE	2016	SFR		60	57	48	58	64				
SW_1078	R300401450	7204 SW 5TH AVE	2017	SFR		60	57	48	58	64				
SW_15823	R300400800	7159 SW 4TH AVE	2016	SFR		60	57	47	58	64				
SW_21168	R300400690	7152 SW 5TH AVE	2017	SFR		60	57	46	58	64				
SW_19273	R119103610	7159 SW 5TH AVE	2019	SFR		60	57	47	58	64				
SW_6507	R119103620	7207 SW 5TH AVE	2019	SFR		60	57	47	58	64				
SW_1614	R119103490	7227 SW 5TH AVE	2019	SFR		60	57	48	58	64				
SW_7948	R825900200	7234-7236 SW TERWILLIGER BLV	2021	MFR	DUPLEX	60	57	50	58	64				
SW_1427	R825900150	7228-7230 SW TERWILLIGER BLV	2021	MFR	DUPLEX	60	57	47	58	64				
SW_8723	R825900100	7214-7216 SW TERWILLIGER BLV	2021	MFR	DUPLEX	60	57	47	58	64				
California Street to Terwilliger Blvd. - East of alignment and west of I-5														
SW_3940	R780206450	6930 SW BRIER PL	2002	SFR		68	65	60	63	69				
SW_14513	R780206670	7006 SW BRIER PL	2002	SFR		68	65	60	63	69				
SW_21826	R780206660	7010 SW BRIER PL	2003	SFR		68	65	60	63	69				
SW_16973	R780206650	7032 SW BRIER PL	2004	SFR		68	65	60	63	69				
SW_11957	R780206640	7040 SW BRIER PL	2004	SFR		68	65	60	63	69				
SW_8327	R178200640	7100 SW BRIER PL	2005	SFR		68	65	59	63	69				
SW_20933	R178200260	7108 SW BRIER PL	2005	SFR		66	63	52	62	68				
SW_6674	R178200490	7114 SW BRIER PL	2006	SFR		66	63	52	62	68				
SW_19514	R178200340	7136 SW BRIER PL	2006	SFR		66	63	51	62	68				
SW_18624	R178200370	7200 SW BRIER PL	2006	SFR		66	63	49	62	68				
SW_6896	R178200410	7222 SW BRIER PL	2006	SFR		66	63	49	62	68				
SW_18623	R178200400	7210 SW BRIER PL	2006	SFR		66	63	48	62	68				
SW_1239	R178200460	7234 SW BRIER PL	2007	SFR		66	63	47	62	68				
SW_13194	R300401720	7300 SW BRIER PL	2007	SFR		66	63	46	62	68				
SW_693	R300401680	7326 SW BRIER PL	2008	SFR		66	63	46	62	68				
SW_12156	R178200010	7115 SW BRIER PL	2007	SFR		66	63	59	62	68				
SW_13236	R178200130	7211 SW BRIER PL	2007	SFR		66	63	52	62	68				
SW_19834	R178200160	7221 SW BRIER PL	2008	SFR		66	63	51	62	68				
SW_11518	R300401640	7301 SW BRIER PL	2008	SFR		66	63	50	62	68				
SW_2803	R300401650	7311 SW BRIER PL	2008	SFR		66	63	50	62	68				

Alternative **B4**

11/9/2017 ***Through Alternative Schedule***

Moderate	Severe
80	0

	ID and Adress			STA	Land	General Receiver Input			Project	FTA Criteria		Project Impacts		Above	Potential Mitigation
	SW ID	Project Parcel	Address	NUM	Use	Description	Ldn	Leq	Noise	Mod	Sev	M-Imp	S-Imp	Moderate	
	SW_255	R300401660	7325 SW BRIER PL	2009	SFR		66	63	50	62	68				
	SW_4712	R300401600	85 SW MILES ST	2009	SFR		66	63	51	62	68				
	SW_2671	R178200220	SW 1ST AVE	2008	SFR	CHURCH PARKING LOT	64	61	54	61	66				
	SW_2672	R178202100	7225 SW 1ST AVE	2009	SFR	CHURCH	68	65	62	63	69				
	SW_2673	R300401530	125 SW MILES ST	2010	CHURCH	CHURCH	68	65	59	66	72				
	SW_16448	R300402110	68 SW MILES ST	2010	PARK	FULTON PARK COMMUNITY CENTER	64	61	47	64	70				
	SW_18252	R300402230	SWC/ 1ST & SW MILES ST	2011	PARK	FULTON PARK - DISTANCE FROM CENTE	64	61	51	64	70				
	SW_16446	R300402390	SWC/ 2ND & SW MILES ST	2012	PARK	FULTON PARK - DISTANCE FROM CENTE	64	61	52	64	70				
	SW_2011	R300402360	7420 SW 3RD AVE	2013	SFR		66	63	58	62	68				
	SW_16407	R300402450	SEC/ 4TH & SW BARBUR BLVD	2015	PARK	COMMUNITY GARDEN - DISTANCE FROM	66	63	58	65	71				
	SW_6508	R300402560	7350 SW BARBUR BLVD	2018	MFR	FULTON PARK APARTMENTS	66	63	60	62	68				
	SW_17041	R649792630	7427 SW 4TH AVE	2017	SFR		68	65	53	63	69				
	SW_20138	R649792620	7429 SW 4TH AVE	2017	SFR		70	67	53	65	70				
	SW_19702	R649792610	7431 SW 4TH AVE	2017	SFR		70	67	52	65	70				
	SW_6770	R300402610	7435 SW 4TH AVE	2017	SFR		75	72	50	66	74				
	SW_17698	R300402550	7436 SW 5TH AVE	2018	MFR	MAGNOLIA PARK APARTMENTS	78	75	55	66	75				
	SW_5524	R300402660	7425 SW 5TH AVE	2020	MFR	TERWILLIGER TERRACE APARTMENTS W	70	67	60	65	70				
	SW_5524	R300402660		2020	MFR	TERWILLIGER TERRACE APARTMENTS W	70	67	60	65	70				
Start B4	SW_5523	R300402620	7360 SW BARBUR BLVD	2021	MFR	TERWILLIGER TERRACE APARTMENTS W	76	73	60	66	75				
	SW_5523	R300402620		2021	MFR	TERWILLIGER TERRACE APARTMENTS W	76	73	60	66	75				
	Barbur at Old SW Multnomah Blvd (I-5) - B4														
	SW_3134	R133903160	7548 SW 17TH DR	2041	SFR		60	57	39	58	64				
	SW_5945	R233300240	1408 SW CUSTER DR	2042	MFR	PART OF DUPLEX WITH WEST FACING D	62	59	42	59	65				
	SW_10342	R233300200	1404 SW CUSTER DR	2042	MFR	PART OF DUPLEX WITH WEST FACING D	62	59	42	59	65				
	SW_22212	R233300160	1348 SW CUSTER DR	2042	MFR	PART OF DUPLEX WITH WEST FACING D	62	59	43	59	65				
	SW_18984	R233300120	1344 SW CUSTER DR	2042	MFR	PART OF DUPLEX WITH WEST FACING D	62	59	45	59	65				
	SW_20024	R233300220	1410 SW CUSTER DR	2042	MFR	PART OF DUPLEX FACING EAST	62	59	45	59	65				
	SW_10343	R233300180	1406 SW CUSTER DR	2042	MFR	PART OF DUPLEX FACING EAST	62	59	42	59	65				
	SW_288	R233300140	1350 SW CUSTER DR	2042	MFR	PART OF DUPLEX FACING EAST	62	59	43	59	65				
	SW_7019	R233300100	1346 SW CUSTER DR	2042	MFR	PART OF DUPLEX FACING EAST	62	59	43	59	65				
	SW_8328	R133902860	7610 SW 17TH DR	2042	SFR		62	59	42	59	65				
	SW_10345	R649740500	1425 SW CANBY ST	2043	SFR		64	61	44	61	66				
	SW_14581	R649740490	1405 SW CANBY ST	2043	SFR		64	61	44	61	66				
	SW_21186	R133902590	1400 SW CANBY ST	2046	SFR		64	61	48	61	66				
	SW_22967	R133902570	7712 SW 17TH DR	2047	SFR		62	59	46	59	65				
	SW_401	R133902760	1423 SW TROY ST	2046	SFR		66	63	48	62	68				
	SW_13839	R133902770	7726 SW 17TH DR	2047	SFR		66	63	47	62	68				
	SW_4264	R133902780	7732 SW 17TH DR	2048	SFR		64	61	48	61	66				
	SW_13281	R133902310	7802 SW 17TH DR	2049	MFR	2 STORY APARTMENT BUILDING WITH C	66	63	55	62	68				
	SW_11721	R133902510	7820-7840 SW 17TH DR	2050	SFR		66	63	51	62	68				
	SW_1673	R133902540	7830 SW 17TH DR	2052	SFR		64	61	55	61	66				
	SW_12341	R133902120	7910 SW 17TH AVE	2053	MFR	DUPLEX	70		56	65	70				
	SW_12645	R133902020	1704 SW MOSS ST	2054	SFR		68	65	55	63	69				
	SW_13856	R133902030	7943 SW 17TH AVE	2055	SFR		70	67	56	65	70				
	SW_3872	R133904090	8040 SW 19TH AVE	2069	MFR	2 STORY APARTMENT BUILDING WITH C	70		49	65	70				
	SW_11078	R133904110	8020-8026 SW 19TH AVE	2059	SFR		68		56	63	69				
	SW_15684	R133904080	1844 SW EVANS ST	2060	SFR		64	61	55	61	66				
	SW_10923	R134200050	1836 SW EVANS ST	2059	SFR		64	61	55	61	66				
	SW_4202	R134200100	1834 SW EVANS ST	2059	SFR		64	61	55	61	66				
	SW_2096	R134200150	1832 SW EVANS ST	2059	SFR		64	61	55	61	66				
	SW_18858	R134200200	1830 SW EVANS ST	2059	SFR		64	61	55	61	66				
	SW_17608	R133904040	1824 SW EVANS ST	2058	SFR		66	63	55	62	68				
	SW_13710	R133904030	1814 SW EVANS ST	2058	SFR		68		56	63	69				
	SW_18515	R133902050	1727 SW EVANS ST	2056	SFR		68	65	56	63	69				
	SW_18304	R133902060	1739 SW EVANS ST	2056	SFR		66	63	55	62	68				
	SW_4177	R133902070	1745-1747 SW EVANS ST	2056	SFR		66	63	55	62	68				
	SW_5397	R133902080	1801 SW EVANS ST	2056	SFR		64	61	55	61	66				
	SW_5279	R133902090	1825 SW EVANS ST	2057	SFR		64	61	54	61	66				
	SW_13671	R133902100	1831 SW EVANS ST	2057	SFR		64	61	54	61	66				
	SW_10226	R133902110	1843 SW EVANS ST	2057	SFR		62	59	54	59	65				
	SW_12228	R133901930	7910 SW 19TH AVE	2057	SFR		62	59	53	59	65				
	SW_17184	R133901940	1838 SW MOSS ST	2057	SFR		62	59	53	59	65				

Alternative **B4**
11/9/2017 ***Through Alternative Schedule***

Moderate	Severe
80	0

ID and Adress			STA	Land	General Receiver Input			Project	FTA Criteria		Project Impacts		Above	Potential Mitigation
SW ID	Project Parcel	Address	NUM	Use	Description	Ldn	Leq	Noise	Mod	Sev	M-Imp	S-Imp	Moderate	
SW_195	R133901950	1822 SW MOSS ST	2056	SFR		62	59	53	59	65				
SW_1774	R133901960	1814 SW MOSS ST	2056	SFR		62	59	54	59	65				
SW_17406	R133901980	1750 SW MOSS ST	2056	SFR		62	59	54	59	65				
SW_13161	R133901990	1734 SW MOSS ST	2055	SFR		62	59	54	59	65				
SW_4140	R133902000	1718 SW MOSS ST	2055	SFR		62	59	55	59	65				
SW_1269	R133901820	1703 SW MOSS ST	2053	SFR		62	59	54	59	65				
SW_20070	R649653100	1705 SW MOSS ST	2053	SFR		62	59	54	59	65				
SW_22665	R649653090	1707 SW MOSS ST	2054	SFR		62	59	54	59	65				
SW_20124	R133901850	1709 SW MOSS ST	2054	SFR		62	59	54	59	65				
SW_6836	R133901860	1731 SW MOSS ST	2055	SFR		62	59	54	59	65				
SW_1946	R133901870	1741 SW MOSS ST	2056	SFR		62	59	53	59	65				
SW_22704	R133901880	1805 SW MOSS ST	2056	SFR		62	59	53	59	65				
SW_2330	R133901890	1813 SW MOSS ST	2056	SFR		62	59	53	59	65				
SW_185	R133901900	1823 SW MOSS ST	2057	SFR		62	59	53	59	65				
SW_11946	R133901910	1843 SW MOSS ST	2057	SFR		62	59	52	59	65				
SW_8256	R133901690	1844 SW TROY ST	2057	SFR		62	59	52	59	65				
SW_10185	R133901700	1836 SW TROY ST	2056	SFR		62	59	52	59	65				
SW_22018	R133901710	1824 SW TROY ST	2055	SFR		62	59	52	59	65				
SW_9671	R133901720	1812 SW TROY ST	2055	SFR		62	59	52	59	65				
SW_10738	R133901730	1804 SW TROY ST	2055	SFR		62	59	52	59	65				
SW_21221	R133901750	1734 SW TROY ST	2054	SFR		62	59	53	59	65				
SW_12793	R133901760	1724 SW TROY ST	2053	SFR		62	59	53	59	65				
SW_8022	R133901770	1716 SW TROY ST	2053	SFR		62	59	53	59	65				
SW_4730	R133901780	1706 SW TROY ST	2052	SFR		62	59	54	59	65				
SW_7368	R133901790	7809 SW 17TH DR	2052	SFR		62	59	55	59	65				
SW_5350	R991210500	8050 SW CAPITOL HILL RD	2063	SFR		62	59	53	59	65				
SW_13434	R991210550	8046 SW CAPITOL HILL RD	2063	SFR		62	59	53	59	65				
SW_4267	R991210950	8040 SW CAPITOL HILL RD	2064	SFR		62	59	53	59	65				
SW_9268	R991210960	8030 SW CAPITOL HILL RD	2064	SFR		62	59	53	59	65				
SW_5349	R991210710	8004 SW CAPITOL HILL RD	2063	SFR		62	59	52	59	65				
SW_2893	R991210100	7945-7985 SW 19TH AVE	2061	MFR	CAPITOL TERRACE APARTMENTS SOUTH	62	59	53	59	65				
SW_21218	R991210730	8035 SW CAPITOL HILL RD	2066	SFR		62	59	50	59	65				
SW_16235	R991211220	2121 SW MULTNOMAH BLVD	2068	MFR	PARK FIESTA APARTMENTS WITH POOL	64	61	48	61	66				
SW_16235	R991211220		2068	MFR	PARK FIESTA APARTMENTS WITH POOL	64	61	47	61	66				
Terwilliger Blvd. to Multinomah Blvd./Hume Court - East of alignment and I-5														
SW_18799	R139700390	7767 SW 11TH AVE	2043	SFR	SELECTED USES IN THIS AREA THAT ARE	68	65	53	63	69				
SW_16426	R133903230		2045	PARK	SELECTED USES IN THIS AREA THAT ARE	68	65	52	66	72				
SW_11722	R133904680	1346 SW FALCON ST	2052	SFR	SELECTED USES IN THIS AREA THAT ARE	68	65	62	63	69				
SW_3118	R133904690	8116 SW 14TH AVE	2052	SFR	SELECTED USES IN THIS AREA THAT ARE	68	65	62	63	69				
SW_6921	R649815330	8124 SW 14TH AVE	2053	SFR	SELECTED USES IN THIS AREA THAT ARE	68	65	56	63	69				
SW_18440	R133904570	8131 SW 14TH AVE	2053	SFR	SELECTED USES IN THIS AREA THAT ARE	68	65	62	63	69				
SW_20619	R133904560	1423 SW HUME ST	2054	SFR	SELECTED USES IN THIS AREA THAT ARE	68	65	63	63	69	1		0	RSIP/Wall
SW_7094	R133904540	1429 SW HUME ST	2054	SFR	SELECTED USES IN THIS AREA THAT ARE	68	65	63	63	69	1		0	RSIP/Wall
SW_16010	R133905090	1508 SW HUME ST	2055	SFR	SELECTED USES IN THIS AREA THAT ARE	68	65	62	63	69				
SW_22835	R133905110	1516-1518 SW HUME ST	2055	SFR	SELECTED USES IN THIS AREA THAT ARE	68	65	62	63	69				
SW_3613	R133905230	1515 SW HUME CT	2055	SFR	SELECTED USES IN THIS AREA THAT ARE	68	65	61	63	69				
SW_11008	R133905220	1521 SW HUME CT	2056	SFR	SELECTED USES IN THIS AREA THAT ARE	68	65	62	63	69				
SW_7987	R133905210	1525 SW HUME CT	2056	SFR	SELECTED USES IN THIS AREA THAT ARE	68	65	62	63	69				
SW_12382	R133905170	1613 SW HUME CT	2057	SFR	SELECTED USES IN THIS AREA THAT ARE	68	65	62	63	69				
SW_2838	R133905990	1632 SW HUME CT	2059	SFR	SELECTED USES IN THIS AREA THAT ARE	68	65	62	63	69				
Terwilliger Blvd. to Multinomah Blvd. - East of alignment and west of I-5														
SW_12541	R844250050	1316 SW TROY ST, UN 1	2045	MFR	GROUND FLOOR UNIT IN 3 PLEX WITH E	74	71	67	66	73	1		1	RSIP/Wall
SW_12542	R844250100	1318 SW TROY ST, UN 2	2045	MFR	2ND FLOOR UNIT IN 3 PLEX WITH EAST	74	71	68	66	73	1		2	RSIP/Wall
SW_12543	R844250150	1320 SW TROY ST, UN 3	2045	MFR	3RD FLOOR UNIT IN 3 PLEX WITH EAST F	74	71	66	66	73	1		0	RSIP/Wall
SW_8363	R133902220	7904 SW 14TH AVE	2048			74	71							
SW_4393	R133902210	7917 SW 14TH AVE	2050			74	71							
SW_21070	R133902200	1419 SW EVANS ST	2050			74	71							
SW_8927	R133902190	1418-1420 SW MOSS ST	2050	MFR	DUPLEX	74	71	68	66	73	2		2	RSIP/Wall
SW_8132	R133902170	1430 SW MOSS ST	2050	MFR	APARTMENT BUILDING (10 UNITS)	70	67	66	65	70	10		1	RSIP/Wall
SW_20912	R133902250	1503-1507 SW EVANS ST	2051	MFR	DUPLEX	74	71	70	66	73	2		4	RSIP/Wall
SW_4000	R133902260	1513 SW EVANS ST	2052	SFR		74	71	68	66	73	1		2	RSIP/Wall
SW_1175	R133902270	7934 SW BARBUR BLVD	2052	MFR	EMMA MANOR APARTMENT COMPLEX	72	69	62	66	72				

Alternative **B4**

11/9/2017 ***Through Alternative Schedule***

Moderate	Severe
80	0

ID and Adress			STA	Land	General Receiver Input			Project	FTA Criteria		Project Impacts		Above	Potential Mitigation
SW ID	Project Parcel	Address	NUM	Use	Description	Ldn	Leq	Noise	Mod	Sev	M-Imp	S-Imp	Moderate	
SW_2987	R133903850	1624 SW EVANS ST	2054	SFR		72	69	68	66	72	1		2	RSIP/Wall
SW_56	R133904210	1725 SW MULTNOMAH BLVD	2057	MFR	GLEN ALDEN APARTMENTS (16 UNITS) -	74	71	69	66	73	8		3	RSIP/Wall
SW_56	R133904210		2057	MFR	GLEN ALDEN APARTMENTS (16 UNITS) -	74	71	69	66	73	8		3	RSIP/Wall
Multnmoah Blvd. to 26th Way - West of alignment														
SW_9188	R012801210	8307-8317 SW 22ND AVE	2071	MFR	THE GRAIL APARTMENTS - 1ST LINE	66	63	49	62	68				
SW_9188	R012801210	8307-8317 SW 22ND AVE	2071	MFR	THE GRAIL APARTMENTS - 2ND LINE	66	63	49	62	68				
SW_1177	R649726520	8336 SW 24TH AVE	2074	MFR	BARBUR HEIGHTS APARTMENTS (27 UN	64	61	43	61	66				
SW_1177	R649726520		2074	MFR	BARBUR HEIGHTS APARTMENTS (27 UN	64	61	43	61	66				
SW_1177	R649726520		2074	MFR	BARBUR HEIGHTS APARTMENTS (27 UN	64	61	43	61	66				
SW_14085	R592250010	VARIOUS	2074	MFR	MULTNOMAH CITYSIDE CONDOMINIUM	64	61	41	61	66				
SW_14085	R592250010		2074	MFR	MULTNOMAH CITYSIDE CONDOMINIUM	64	61	41	61	66				
SW_14085	R592250010		2075	MFR	MULTNOMAH CITYSIDE CONDOMINIUM	64	61	41	61	66				
SW_14085	R592250010		2075	MFR	MULTNOMAH CITYSIDE CONDOMINIUM	64	61	41	61	66				
SW_14085	R592250010		2077	MFR	MULTNOMAH CITYSIDE CONDOMINIUM	64	61	46	61	66				
SW_21065	R592250050	8411 SW 24TH AVE	2076	MFR	MULTNOMAH CITYSIDE CONDOMINIUM	64	61	44	61	66				
SW_4143	R185600010	2527-2531 SPRING GARDEN STR	2077	MFR	CRESTVIEW TERRACE CONDOMINIUMS	64	61	47	61	66				
SW_4143	R185600010		2077	MFR	CRESTVIEW TERRACE CONDOMINIUMS	64	61	46	61	66				
SW_23064	R524701360	2537-2539 SW SPRING GARDEN	2079	MFR	DUPLEX	64	61	46	61	66				
SW_10798	R524701380	2541-2543 SW SPRING GARDEN	2079	MFR	DUPLEX	64	61	47	61	66				
SW_11778	R524701570	2524 SW SPRING GARDEN ST	2077	SFR		68	65	51	63	69				
SW_6520	R524701190	8431 SW 27TH AVE	2080	SFR		62	59	45	59	65				
SW_5139	R524701290	2672 SW HUME CT	2081	SFR		62	59	49	59	65				
SW_3595	R524701250	2676 SW HUME CT	2081	SFR		62	59	44	59	65				
SW_21692	R524701160	2645 SW SPRING GARDEN ST	2080	MFR	SPRING TERRACE APARTMENTS (21 UNI	64	61	46	61	66				
SW_21692	R524701160		2080	MFR	SPRING TERRACE APARTMENTS (21 UNI	64	61	46	61	66				
SW_21692	R524701160		2080	MFR	SPRING TERRACE APARTMENTS (21 UNI	64	61	46	61	66				
SW_21692	R524701160		2081	MFR	SPRING TERRACE APARTMENTS (21 UNI	64	61	46	61	66				
SW_21692	R524701160		2081	MFR	SPRING TERRACE APARTMENTS (21 UNI	64	61	46	61	66				
SW_21692	R524701160		2081	MFR	SPRING TERRACE APARTMENTS (21 UNI	64	61	46	61	66				
SW17724	R304800050	2655 SW SPRING GARDEN	2081	MFR	Condos next to Spring Terr	64	61	46	61	66				
SW_3617	R304800230	2675 SW SPRING GARDEN	2082	MFR	Condos next to Spring Terr	64	61	46	61	66				
SW_12362	R524701850	2720-2722 SW SPRING GAR	2084	MFR	Spring Tree Apartments Near Bldg	66	63	48	62	68				
SW_12362	R524701850	2720-2722 SW SPRING GAR	2084	MFR	Spring Tree Apartments Second bldg	64	61	47	61	66				
SW_12362	R524701850	2720-2722 SW SPRING GAR	2084	MFR	Spring Tree Apartments Far bldg	64	61	46	61	66				
SW_874	R304800010	2655-2689 SW SPRING GARDEN	2083	MFR	EAST BUILDING WITH EAST FACING PAT	62	59	46	59	65				
SW_874	R304800010		2084	MFR	WEST BUILDING WITH WEST FACING PA	62	59	46	59	65				
SW_875	R664850010	2701-2723 SW SPRING GARDEN	2084	MFR	EAST UNITS WITH EAST FACING BACKYA	62	59	46	59	65				
SW_875	R664850010		2085	MFR	WEST UNITS WITH EAST FACING BACKY/	62	59	45	59	65				
SW_14039	R524701060	2745 SW SPRING GARDEN ST	2085	SFR		62	59	44	59	65				
SW_2050	R649704420	2743 SW SPRING GARDEN ST	2086	SFR		62	59	45	59	65				
SW_1061	R649704400	2739 SW SPRING GARDEN ST	2086	SFR		62	59	45	59	65				
SW_20634	R031400050	2801 SW SPRING GARDEN ST	2086	MFR	1ST UNIT IN 11 UNIT COMPLEX	62	59	44	59	65				
SW_10647	R031400090	2803 SW SPRING GARDEN ST	2086	MFR	2ND UNIT IN 11 UNIT COMPLEX	62	59	44	59	65				
SW_15651	R524701700	8715 SW BARBUR BLVD	2085	HOTEL	BUDGET LODGE	72	69	48	66	72				
Multnmoah Blvd./Hume Court to 26th Way - East of alignment and West of I-5														
SW_19563	R012801990	1908-1914 SW HUME CT	2064		DUPLEX	74	71							
SW_12720	R012802000	1924-1930 SW HUME CT	2065		DUPLEX	74	71							
SW_21382	R012802010	8312 SW 20TH AVE	2065			74	71							
SW_22202	R012801600	8321 SW 20TH AVE	2067	SFR		70	67	62	65	70				
SW_20162	R012801660	8332 SW 21ST AVE	2067	MFR		72	69	64	66	72				
SW_20960	R012800390	2222 SW SPRING GARDEN ST	2074		SPRING GARDENS APARTMENTS - GROU	72	69							
SW_20960	R012800390		2074		SPRING GARDENS APARTMENTS - 2ND F	72	69							
SW_20960	R012800390		2074		SPRING GARDENS APARTMENTS - 3RD F	72	69							
SW_15898	R524701600	8630 SW BARBUR BLVD	2080	MFR	MADISON APARTMENTS (15 UNITS)	72	69	65	66	72				
Multnmoah Blvd./Hume Court to 26th Way - East of alignment and East of I-5														
SW_18251	R133905530	8401 SW 17TH AVE	2063	SCHOOL	CAPITOL HILL SCHOOL	76	73	62	71	77				
SW_6988	R012801920	8415 SW 19TH AVE	2066	SFR		73	70	62	66	72				
SW_22870	R012801910	8421-8433 SW 19TH AVE	2067	MFR		73	70	57	66	72				
SW_5712	R012801900	1901-1907 SW SPRING GARDEN	2067	MFR		73	70	52	66	72				
SW_14484	R012802070	1919-1927 SW SPRING GARDEN	2067	MFR		73	70	58	66	72				
SW_21552	R799500720	8702-8704 SW 23RD AVE	2078	MFR		73	70	58	66	72				
SW_6580	R799500760	2221-2225 SW DOLPH CT	2078	MFR		73	70	58	66	72				

Alternative **B4**

11/9/2017 ***Through Alternative Schedule***

Moderate	Severe
80	0

ID and Adress			STA	Land	General Receiver Input			Project	FTA Criteria		Project Impacts		Above	Potential Mitigation
SW ID	Project Parcel	Address	NUM	Use	Description	Ldn	Leq	Noise	Mod	Sev	M-Imp	S-Imp	Moderate	
SW_1034	R799500800	8721 SW 23RD AVE	2079	SFR		73	70	58	66	72				
SW_15497	R991280630	2310 SW DOLPH CT	2080	SFR		73	70	51	66	72				
SW_5214	R991280670	2320 SW DOLPH CT	2080	SFR		73	70	57	66	72				
SW_9320	R991280680	2302-2314 SW DOLPH CT	2081	MFR		73	70	50	66	72				
SW_9319	R991280710	2324-2418 SW DOLPH CT	2082	MFR		73	70	57	66	72				
SW_18423	R991280700	2340 SW DOLPH CT	2082	SFR		73	70	57	66	72				
SW_4274	R524703170	8920 SW 26TH AVE	2086	SFR		73	70	58	66	72				
SW_10934	R524704490	8928 SW 26TH AVE	2086	SFR		73	70	57	66	72				
SW_18786	R524704480	8940 SW 26TH AVE	2086	SFR		73	70	56	66	72				
26th Way/Avenue to SW 35th Avenue - West of alignment														
SW_12005	R524702050	2831 SW DOLPH CT	2088	MFR	APARTMENT BUILDING WITH SOUTHWE	64	61	49	61	66				
SW_12005	R524702050		2088	MFR	APARTMENT BUILDING WITH SOUTHWE	64	61	49	61	66				
SW_16403	R524702100	8720 SW 30TH AVE	2091	MFR	FIRE STATION	64	61	48	61	66				
SW_4968	R524702220	2910-2920 SW DOLPH CT	2092	MFR	EAST BUILDING - 1ST FLOOR	64	61	46	61	66				
SW_4968	R524702220	2910-2920 SW DOLPH CT	2092	MFR	EAST BUILDING - 2ND FLOOR	64	61	46	61	66				
SW_4968	R524702220		2093	MFR	WEST BUILDING - 1ST FLOOR	64	61	46	61	66				
SW_4968	R524702220		2093	MFR	WEST BUILDING - 2ND FLOOR	64	61	46	61	66				
SW_18102	R524702280	8909 SW BARBUR BLVD	2090	SCHOOL	SUMNER COLLEGE	74	71	51	71	76				
SW_15372	R524703620	8924-8934 SW 30TH AVE	2094	MFR		70	67	47	65	70				
SW_16467	R370900150	8833 SW 30TH AVE	2096	MFR	SOUTH FACING GROUND FLOOR PATIO	64	61	43	61	66				
SW_16467	R370900150		2096	MFR	SOUTH FACING 2ND FLOOR DECK	64	61	43	61	66				
SW_16467	R370900150		2096	MFR	SOUTH FACING 3RD FLOOR DECK	64	61	43	61	66				
SW_16467	R370900150		2096	MFR	SOUTH FACING 4TH FLOOR DECK	64	61	43	61	66				
SW_16467	R370900150		2095	MFR	SOUTH BLDG. EAST FACING 1ST FLOOR	64	61	43	61	66				
SW_16467	R370900150		2095	MFR	SOUTH BLDG. EAST FACING 2ND FLOOR	64	61	43	61	66				
SW_16467	R370900150		2095	MFR	SOUTH BLDG. EAST FACING 3RD FLOOR	64	61	43	61	66				
SW_16467	R370900150		2095	MFR	SOUTH BLDG. EAST FACING 4TH FLOOR	64	61	43	61	66				
SW_16467	R370900150		2094	MFR	NORTH BLDG. EAST FACING 1ST FLOOR	64	61	42	61	66				
SW_16467	R370900150		2094	MFR	NORTH BLDG. EAST FACING 2ND FLOOR	64	61	42	61	66				
SW_16467	R370900150		2094	MFR	NORTH BLDG. EAST FACING 3RD FLOOR	64	61	42	61	66				
SW_16467	R370900150		2094	MFR	NORTH BLDG. EAST FACING 3RD FLOOR	64	61	42	61	66				
SW_11385	R539000550	8915 SW 30TH AVE	2096	HOTEL	ALADDIN INN	66	63	43	62	68				
SW_21321	R370900200	3131 SW MARIGOLD ST	2096	MFR	VILLAGE AT THE HEADWATERS SENIOR	62	59	39	59	65				
SW_21321	R370900200		2096	MFR	VILLAGE AT THE HEADWATERS SENIOR	62	59	39	59	65				
SW_21321	R370900200		2096	MFR	VILLAGE AT THE HEADWATERS SENIOR	62	59	39	59	65				
SW_21321	R370900200		2096	MFR	VILLAGE AT THE HEADWATERS SENIOR	62	59	39	59	65				
SW_21321	R370900200		2096	MFR	VILLAGE AT THE HEADWATERS SENIOR	62	59	39	59	65				
SW_21321	R370900200		2096	MFR	VILLAGE AT THE HEADWATERS SENIOR	62	59	39	59	65				
SW_17821	R539000510	3132 SW MARIGOLD ST	2100	MFR	(12 UNITS)	60	57	45	58	64				
SW_19837	R539000450	3202-3236 SW MARIGOLD ST	2101	MFR	SOUTH FACING UNITS (18 UNITS)	60	57	45	58	64				
SW_19837	R539000450		2101	MFR	NORTH FACING UNITS (18 UNITS)	60	57	45	58	64				
SW_19837	R539000450		2101	MFR	WEST BUILDING (18 UNITS)	60	57	45	58	64				
SW_19837	R539000450		2100	MFR	EAST BUILDING (18 UNITS)	60	57	44	58	64				
SW_2813	R383800020	3137-3139 SW PRIMROSE ST	2100	MFR	PRIMROSE APARTMENTS (8 UNITS)	64	61	46	61	66				
SW_18756	R383800030	3145 SW PRIMROSE ST	2101	SFR		64	61	46	61	66				
SW_12027	R383800050	3211 SW PRIMROSE ST	2101	SFR		64	61	46	61	66				
SW_21463	R383800070	3221 SW PRIMROSE ST	2101	SFR		64	61	46	61	66				
SW_2539	R383800090	3233 SW PRIMROSE ST	2102	SFR		64	61	48	61	66				
SW_1362	R383800110	3245 SW PRIMROSE ST	2103	SFR		62	59	48	59	65				
SW_7772	R383800130	3305 SW PRIMROSE ST	2103	SFR		62	59	48	59	65				
SW_3537	R383800150	3319 SW PRIMROSE ST	2104	SFR		62	59	47	59	65				
SW_17929	R383800170	3325 SW PRIMROSE ST	2105	SFR		62	59	47	59	65				
SW_1470	R383800350	3404 SW PRIMROSE ST	2106	SFR		62	59	48	59	65				
SW_4513	R383800370	3344 SW PRIMROSE ST	2106	SFR		62	59	48	59	65				
SW_5479	R383800390	3330 SW PRIMROSE ST	2105	SFR		62	59	48	59	65				
SW_8305	R383800410	3318 SW PRIMROSE ST	2105	SFR		62	59	48	59	65				
SW_1842	R383800430	3306 SW PRIMROSE ST	2104	SFR		64	61	48	61	66				
SW_22330	R383800450	3246 SW PRIMROSE ST	2104	SFR		64	61	49	61	66				
SW_16022	R383800470	3234 SW PRIMROSE ST	2103	SFR		64	61	49	61	66				
SW_7485	R383800490	3220 SW PRIMROSE ST	2102	SFR		64	61	49	61	66				
SW_7069	R892300800	3315 SW ALICE ST	2105	SFR		66	63	49	62	68				
SW_7068	R892300840	3405 SW ALICE ST	2106	CHURCH	CHURCH - ALSO INCLUDES 7067	66	63	47	65	71				

Alternative **B4**

11/9/2017 ***Through Alternative Schedule***

Moderate	Severe
80	0

ID and Adress			STA	Land	General Receiver Input			Project	FTA Criteria		Project Impacts		Above	Potential Mitigation
SW ID	Project Parcel	Address	NUM	Use	Description	Ldn	Leq	Noise	Mod	Sev	M-Imp	S-Imp	Moderate	
SW_3356	R892300880	3415 SW ALICE ST	2108	SFR		64	61	49	61	66				
SW_5968	R014370250	3425 SW ALICE ST	2108	SFR		64	61	48	61	66				
SW_3410	R014370050	3437 SW ALICE ST	2109	SFR		64	61	48	61	66				
SW_21798	R014370100	3449 SW ALICE ST	2109	SFR		64	61	48	61	66				
SW_9519	R032201960	3455 SW ALICE ST	2110	SFR		64	61	47	61	66				
SW_6639	R032201930	3463 SW ALICE ST	2110	SFR		64	61	47	61	66				
SW_2559	R032202300	9314 SW 35TH DR	2111	SFR		64	61	48	61	66				
SW_19838	R892301480	3450 SW ALICE ST	2110	SFR		64	61	48	61	66				
SW_10586	R892301300	3446 SW ALICE ST	2109	SFR		66	63	49	62	68				
SW_5170	R892301420	3410-3440 SW ALICE ST	2107	MFR	EAST BUILDING WITH 6 NORTH AND 6 S	70	67	52	65	70				
SW_5170	R892301420		2107	MFR	EAST BUILDING WITH 6 NORTH AND 6 S	70	67	52	65	70				
SW_5170	R892301420		2107	MFR	EAST BUILDING WITH 6 NORTH AND 6 S	70	67	52	65	70				
SW_5170	R892301420		2110	MFR	SW BUILDING WITH 12 EAST AND 12 WI	70	67	53	65	70				
SW_5170	R892301420		2110	MFR	SW BUILDING WITH 12 EAST AND 12 WI	70	67	53	65	70				
SW_5170	R892301420		2110	MFR	SW BUILDING WITH 12 EAST AND 12 WI	70	67	53	65	70				
SW_5170	R892301420		2108	MFR	NW BUILDING WITH 6 NORTH AND 6 SO	66	63	51	62	68				
SW_5170	R892301420		2108	MFR	NW BUILDING WITH 6 NORTH AND 6 SO	66	63	51	62	68				
SW_5170	R892301420		2108	MFR	NW BUILDING WITH 6 NORTH AND 6 SO	66	63	51	62	68				
SW_2373	R892301330	9386 SW 35TH AVE	2110	SFR		66	63	51	62	68				
SW_12593	R892301390	9360 SW 35TH AVE	2111	SFR		66	63	49	62	68				
SW_7817	R032202290	9352 SW 35TH AVE	2111	SFR		66	63	49	62	68				
26th Way to SW 35th Avenue - East of B2														
SW_14442	R524704380	8943 SW 26TH AVE	2087	SFR		73	70	61	66	72				
SW_8269	R524704260	9001 SW 26TH AVE	2088	SFR		73	70	61	66	72				
SW_21986	R524704280	9007 SW 26TH AVE	2088	SFR		73	70	55	66	72				
SW_5133	R013900890	9028 SW 28TH AVE	2090	SFR		73	70	61	66	72				
SW_3630	R013900910	9040 SW 28TH AVE	2092	SFR		73	70	57	66	72				
SW_17231	R013901410	9129 SW 28TH AVE	2094	SFR		73	70	55	66	72				
SW_19238	R013901660	9104 SW 30TH AVE	2097			73	70							
SW_15652	R991290810	9110 SW BARBUR BLVD	2098	HOTEL	CAPITOL HILL HOTEL	73		69	66	72	8		3	RSIP/Wall
SW_15961	R013901760	9306 SW 30TH AVE	2099	SFR		73	70	55	66	72				
SW_8413	R892300010	9343 SW 30TH AVE	2100	SFR		73	70	51	66	72				
SW_10043	R892300040	3037 SW TAYLORS FERRY RD	2103	SFR		73	70	61	66	72				
SW_15526	R892300060	3045 SW TAYLORS FERRY RD	2103	SFR		73	70	61	66	72				
SW_14507	R991290890	3124 SW TAYLORS FERRY RD	2105	SFR		73	70	55	66	72				
SW_16060	R991291520	3136 SW TAYLORS FERRY RD	2106	SFR		73	70	55	66	72				
SW 35th Avenue to SW Dickenson Street - West of alignment														
SW_5587	R032202140	9311 SW 35TH DR	2112	SFR		62	59	47	59	65				
SW_3516	R032202200	9323 SW 35TH DR	2112	SFR		62	59	48	59	65				
SW_3085	R649860980	3526 SW ALICE ST	2112	SFR		62	59	48	59	65				
SW_21694	R032202230	9335 SW 35TH DR	2112	SFR		67	64	48	63	68				
SW_15753	R032202260	9347 SW 35TH AVE	2112	MFR	PEAKS AND VALLEYS NURSING HOME	68	65	49	63	69				
SW_1182	R111000250	9451 SW BARBUR BLVD	2114	MFR	NURSING HOME	67	64	49	63	68				
SW_1063	R111000200	3611-3635 SW BAIRD ST	2114	MFR	BAIRD STREET APARTMENTS	67	64	49	63	68				
SW_13664	R649861450	3639 SW BAIRD ST	2114	SFR		64	61	48	61	66				
SW_474	R649861410	3657 SW BAIRD ST	2115	SFR		64	61	48	61	66				
SW_7788	R649861460	3645 SW BAIRD ST	2114	SFR		64	61	48	61	66				
SW_15477	R649861420	3653 SW BAIRD ST	2116	SFR		64	61	51	61	66				
SW_7917	R111000150	3661 SW BAIRD ST	2117	SFR		64	61	52	61	66				
SW_3378	R649652530	3671 SW BAIRD ST	2118	SFR		64	61	51	61	66				
SW_11101	R111000130	3707 SW BAIRD ST	2119	SFR		64	61	51	61	66				
SW_10561	R111000350	3800 SW BAIRD ST	2120	SFR		64	61	51	61	66				
SW_22387	R111000370	3720 SW BAIRD ST	2118	SFR		64	61	51	61	66				
SW_16651	R111000380	3700 SW BAIRD ST	2118	SFR		64	61	52	61	66				
SW_5295	R233400010	3630-3686 SW BAIRD ST	2120	MFR	EASTVIEW RIDGE CONDOMINIUMS WIT	64	61	54	61	66				
SW_5295	R233400010		2120	MFR	EASTVIEW RIDGE CONDOMINIUMS WIT	64	61	54	61	66				
SW_5295	R233400010		2120	MFR	EASTVIEW RIDGE CONDOMINIUMS WIT	64	61	54	61	66				
SW_5295	R233400010		2120	MFR	EASTVIEW RIDGE CONDOMINIUMS WIT	64	61	53	61	66				
SW_5295	R233400010		2119	MFR	EASTVIEW RIDGE CONDOMINIUMS WIT	64	61	53	61	66				
SW_5295	R233400010		2118	MFR	EASTVIEW RIDGE CONDOMINIUMS WIT	64	61	53	61	66				
SW_9487	R233400030	3540 SW BAIRD ST	2117	MFR	DUPLEX	64	61	53	61	66				
SW_19131	R111000460	3729 SW PLUM ST	2121	SFR		64	61	53	61	66				

Alternative **B4**

11/9/2017 ***Through Alternative Schedule***

Moderate	Severe
80	0

ID and Adress			STA	Land	General Receiver Input			Project	FTA Criteria		Project Impacts		Above	Potential Mitigation
SW ID	Project Parcel	Address	NUM	Use	Description	Ldn	Leq	Noise	Mod	Sev	M-Imp	S-Imp	Moderate	
SW_4476	R111000470	3801 SW PLUM ST	2122	SFR		64	61	52	61	66				
SW_6465	R111000490	3811 SW PLUM ST	2122	SFR		62	59	52	59	65				
SW_5168	R111000500	3821 SW PLUM ST	2122	SFR		62	59	52	59	65				
SW_18494	R649652660	3869 SW PLUM ST, UN A	2122	SFR		62	59	52	59	65				
SW_18493	R649652650	3901 SW PLUM ST	2122	SFR		62	59	51	59	65				
SW_18491	R111000510	3915 SW PLUM ST	2124	SFR		60	57	51	58	64				
SW_18492	R111000524	3921 SW PLUM ST	2124	SFR		60	57	51	58	64				
SW_12004	R111000530	3927 SW PLUM ST	2125	SFR		60	57	51	58	64				
SW_4145	R111000666	3822-3830 SW PLUM ST	2124	MFR	CRESTWOOD COURTS APARTMENTS WI	70	67	53	65	70				
SW_4145	R111000666		2124	MFR	CRESTWOOD COURTS APARTMENTS WI	70	67	53	65	70				
SW_4145	R111000666		2124	MFR	CRESTWOOD COURTS APARTMENTS WI	70	67	53	65	70				
SW_4145			2125	MFR	CRESTWOOD COURTS APARTMENTS (28	66	63	53	62	68				
SW_11219	R111000660	3832 SW PLUM ST	2126	SFR		66	63	52	62	68				
SW_12261	R111000640	3908-3924 SW PLUM ST	2126	MFR	4 PLEX	64	61	52	61	66				
SW_4146	R111000600	9671-9677 SW BARBUR BLVD	2126	MFR	CRESTWOOD COURTS APARTMENTS WI	66	63	53	62	68				
SW_4146	R111000600		2126	MFR	CRESTWOOD COURTS APARTMENTS WI	66	63	53	62	68				
SW_4146	R111000600		2126	MFR	CRESTWOOD COURTS APARTMENTS WI	66	63	53	62	68				
SW_21121	R111000580	3930-3940 SW PLUM ST	2127	MFR	8 UNIT APARTMENT BLDG. - 1ST LINE	64	61	52	61	66				
SW_21121	R111000580		2127	MFR	8 UNIT APARTMENT BLDG. - 2ND LINE	64	61	52	61	66				
SW_2117	R894213530	4002-4004 SW BRUGGER ST	2128	SFR	LOOKS LIKE AN APT BUILDING	62	59	52	59	65				
SW_21554	R894213550	4001-4007 SW COLLINS ST	2128	SFR	LOOKS LIKE AN APT BUILDING	62	59	52	59	65				
SW_3158	R894213560	4015-4017 SW COLLINS ST	2128	SFR	LOOKS LIKE AN APT BUILDING	62	59	52	59	65				
SW_1023	R894213540	4016-4018 SW BRUGGER ST	2128	SFR		62	59	52	59	65				
SW_18583	R894213600	9606 SW 41ST AVE	2128	SFR		62	59	51	59	65				
SW_4747	R894213590	9612-9614 SW 41ST AVE	2128	MFR	DUPLEX	62	59	52	59	65				
SW 35th Avenue to SW Dickenson Street - East of alignment														
SW_9210	R991293160	9610-9820 SW 34TH PL	2111	MFR		64	61	49	61	66				
SW_22007	R991290180	9863 SW 35TH DR	2122	MFR	APARTMENT COMPLEX ON OPPOSITE SI	70	67	60	65	70				
SW_22007	R991290180		2122	MFR	APARTMENT COMPLEX ON OPPOSITE SI	70	67	60	65	70				
SW_13773	R991292580	3641 SW EVELYN ST	2123	SFR		70	67	60	65	70				
SW_21927	R991292720	9850 SW 37TH AVE	2124	SFR		70	67	59	65	70				
SW_16676	R649793250	3702 SW EVELYN ST	2125	SFR		70	67	58	65	70				
SW_18193	R649793260	3724 SW EVELYN ST	2125	SFR		70	67	58	65	70				
SW_4256	R406403290	3800 SW EVELYN ST	2126	SFR		70	67	58	65	70				
Back to B2 SW_16693	R406403220	3815 SW WILBARD ST	3012	SFR		70	67	48	65	70				
SW_7571	R406403090	3903 SW WILBARD ST	3013	SFR		70	67	48	65	70				
SW_3997	R406403070	3909 SW WILBARD ST	3014	SFR		66	63	46	62	68				
SW_21761	R406403050	3921 SW WILBARD ST	3014	SFR		66	63	47	62	68				
SW_13955	R406402540	10014 SW 40TH AVE	3016	SFR		68	65	58	63	69				
SW_18616	R406400920	10015 SW 40TH AVE	3017	SFR		68	65	61	63	69				
SW_16997	R406400930	4030 SW WILBARD ST	3018	SFR		68	65	62	63	69				
SW_10060	R406400960	4048 SW WILBARD ST	3019	SFR		68	65	62	63	69				
SW_21745	R406400970	4056 SW WILBARD ST	3019	SFR		68	65	63	63	69	1		0	RSIP/Wall
SW_17952	R406400980	4110 SW WILBARD ST	3020	SFR		68	65	64	63	69	1		1	RSIP/Wall
SW_7962	R406401000	4134 SW WILBARD ST	3021	SFR		68	65	64	63	69	1		1	RSIP/Wall
SW_14389	R406401010	4210 SW WILBARD ST	3022	SFR		68	65	63	63	69	1		0	RSIP/Wall
SW_3184	R406400910	10023 SW 40TH AVE	3017	SFR		68	65	60	63	69				
SW_11310	R406400900	10031 SW 40TH AVE	3018	SFR		68	65	59	63	69				
SW_9397	R406400880	4035 SW HUBER ST	3019	SFR		66	63	55	62	68				
SW_20003	R406400860	4041 SW HUBER ST	3019	SFR		66	63	56	62	68				
SW_22445	R406400850	4111 SW HUBER ST	3020	SFR		66	63	56	62	68				
SW_14390	R406400830	4119 SW HUBER ST	3021	SFR		68	65	56	63	69				
SW_14391	R406400820	4139 SW HUBER ST	3022	SFR		68	65	56	63	69				
SW_4487	R406400800	4213 SW HUBER ST	3022	SFR		68	65	57	63	69				
SW_591	R649735360	4110 SW HUBER ST	3021	SFR		66	63	53	62	68				
SW_16719	R406401620	4120 SW HUBER ST	3021	SFR		66	63	53	62	68				
SW_4771	R649702840	4136 SW HUBER ST	3022	SFR		66	63	54	62	68				
SW_2462	R649765970	4212 SW HUBER ST	3023	SFR		66	63	53	62	68				
SW_18368	R649702860	4130 SW HUBER ST	3023	SFR		66	63	52	62	68				
SW_22335	R649765980	4218 SW HUBER ST	3023	SFR		62	59	51	59	65				
SW_14844	R649776290	4224 SW HUBER ST	3023	SFR		64	61	51	61	66				
SW_17437	R649776300	4232 SW HUBER ST	3023	SFR		68	65	54	63	69				

Alternative **B4**

11/9/2017 ***Through Alternative Schedule***

Moderate	Severe
80	0

ID and Adress			STA	Land	General Receiver Input			Project	FTA Criteria		Project Impacts		Above	Potential Mitigation
SW ID	Project Parcel	Address	NUM	Use	Description	Ldn	Leq	Noise	Mod	Sev	M-Imp	S-Imp	Moderate	
SW_674	R649703220	4240 SW HUBER ST	3024	SFR		68	65	55	63	69				
SW_9703	R649703200	4244 SW HUBER ST	3024	SFR		66	63	53	62	68				
SW_21025	R777320010	4250-4260 SW HUBER ST	3024	MFR	SOPHIA WOODS CONDOMINIUMS - 6 U	68	65	55	63	69				
SW_14667	R406401160	10200 SW CAPITOL HWY	3026	SCHOOL	ISLAMIC SCHOOL OF PORTLAND	68	65	51	66	72				
SW_13988	R991293790	10155 SW CAPITOL HWY	3027	HOTEL	HOSPITALITY INN - 3 FLOORS	68	65	55	63	69				
SW_15655	R991301310	10138 SW BARBUR BLVD	3030	HOTEL	RANCH INN HOTEL (24 ROOMS)	68	65	53	63	69				
SW_21355	R991301390	4511 SW VALONA WAY	3029	SFR		64	61	51	61	66				
SW_7199	R991300250	4525 SW VALONA WAY	3030	SFR		64	61	50	61	66				
SW_21120	R991292020	4434 SW VALONA WAY	3027	SFR		64	61	50	61	66				
SW_5140	R991301210	4510 SW VALONA WAY	3028	SFR		64	61	50	61	66				
SW_19543	R991301290	4528 SW VALONA WAY	3029	SFR		64	61	50	61	66				
SW_12008	R991300450	4501-4537 SW LURADEL ST	3032	MFR		64	61	46	61	66				
SW_883	R515900010	4545-4553 SW LURADEL ST	3035	MFR		64	61	45	61	66				
SW_12058	R516000010	4611-4631 SW LURADEL ST	3037	MFR	RIDGEVIEW TERRACE APARTMENTS - 1S	64	61	47	61	66				
SW_12058	R516000010		3037	MFR	RIDGEVIEW TERRACE APARTMENTS - 1S	64	61	47	61	66				
SW_12058	R516000010		3037	MFR	RIDGEVIEW TERRACE APARTMENTS - 2N	64	61	46	61	66				
SW_12058	R516000010		3037	MFR	RIDGEVIEW TERRACE APARTMENTS - 2N	64	61	46	61	66				
SW_12839	R516000310	4715 SW LURADEL ST	3041	SFR		64	61	48	61	66				
SW_2941	R516000300	4725 SW LURADEL ST	3041	MFR		64	61	49	61	66				
SW_16775	R516000290	4735 SW LURADEL ST	3034	MFR	QUAL RIDGE APARTMENTS	67	64	51	63	68				
SW_19187	R991302150	10450 SW BARBUR BLVD	3048	HOTEL	PORTLAND VALUE INN AND SUITES WIT	67	64	55	63	68				
SW_6968	R991302180	4728 SW LURADEL ST	3045	MFR	GLENVIEW APARTMENTS (32 UNITS) - N	65	62	58	61	67				
SW_6968			3045	MFR	GLENVIEW APARTMENTS (32 UNITS) - N	65	62	58	61	67				
SW_6968			3039	MFR	GLENVIEW APARTMENTS (32 UNITS) - E	65	62	48	61	67				
SW_6968			3039	MFR	GLENVIEW APARTMENTS (32 UNITS) - E	65	62	48	61	67				
SW_21835	R991302240	4714 SW LURADEL ST	3044	SFR		65	62	50	61	67				
SW_14941	R991300720	4650-4702 SW LURADEL ST	3044	MFR	CAMBRIA APARTMENTS (15 UNITS) - SO	64	61	49	61	66				
SW_2761	R991302250	4638 SW LURADEL ST	3037	SFR		64	61	45	61	66				
SW_14940	R991300730	4650-4702 WI/ SW LURADEL ST	3039	MFR	CAMBRIA APARTMENTS (15 UNITS) - EA	64	61	45	61	66				
SW_6107	R991301120	4718 SW LURADEL ST	3045	SFR		64	61	49	61	66				
SW_18254	R991300200	10531 SW CAPITOL HWY	3048	SCHOOL	MARKHAM SCHOOL	64	61	47	64	70				
SW_6972	R414400680	10633 SW 49TH AVE	3053	SFR		64	61	47	61	66				
SW_10075	R414400640	10625 SW 49TH AVE	3053	SFR		64	61	46	61	66				
SW_9711	R014500300	10643 SW 49TH AVE	3053	SFR		64	61	46	61	66				
SW_22229	R014500250	10705 SW 49TH AVE	3054	SFR		64	61	45	61	66				
SW_11362	R014500200	10717 SW 49TH AVE	3054	SFR		64	61	45	61	66				
SW_15832	R014500050	4925 SW DICKINSON ST	3055	SFR		64	61	43	61	66				
SW_15238	R014500150	10729 SW 49TH AVE	3055	SFR		64	61	43	61	66				
SW_8407	R014500100	10741 SW 49TH AVE	3055	SFR		64	61	42	61	66				
SW_22631	R414400360	10744 SW 49TH AVE	3056	SFR		64	61	42	61	66				
SW_7483	R649815690	10716 SW 49TH AVE	3055	SFR		64	61	42	61	66				
SW_5845	R414450250	10630-10636 SW 49TH AVE	3054	MFR	DUPLEX	64	61	45	61	66				
SW_9402	R414450050	10602-10608 SW 49TH AVE	3053	MFR	DUPLEX	64	61	52	61	66				
SW Dickenson Street to SW 63rd Avenue - West of alignment and I-5														
SW_11319	R894600050	10830 SW 55TH AVE	3061	SFR	SELECTED USES IN THIS AREA THAT ARE	73	70	50	66	72				
SW_19880	R894603640	5424 SW COMUS ST	3067	SFR	SELECTED USES IN THIS AREA THAT ARE	73	70	48	66	72				
SW_15924	R202000410	5715 SW PASADENA DR	3076	SFR	SELECTED USES IN THIS AREA THAT ARE	73	70	56	66	72				
SW_15833	R782701510	11046-11048 SW 60TH AVE	3084	MFR	SELECTED USES IN THIS AREA THAT ARE	73	70	62	66	72				
REVISED SW_22345	R649902720	11125-11137 SW 61ST AVE	3088	MFR		73	70	64	66	72				
SW_8850	R649902790	11226 SW 62ND AVE	3090	MFR	S	73	70	66	66	72	5		0	RSIP/Wall
SW_8851	R649902500	11230 SW 62ND AVE	3091	MFR	SELECTED USES IN THIS AREA THAT ARE	73	70	66	66	72	10		0	RSIP/Wall
SW Dickenson Street to SW Capitol Highway/Coronado Street - East of alignment														
SW_22341	R894600420	5032-5060 SW DICKINSON ST	3060	MFR	4 PLEX WITH 2 UNITS WEST FACING YAR	70	67	48	65	70				
SW_9434	R894600320	10800 SW BARBUR BLVD	3060	MFR	JANEWOOD WEST APARTMENTS	70	67	53	65	70				
SW_9712	R894600590	5001 SW COMUS ST	3060	SFR		64	61	44	61	66				
SW_12376	R894600570	4941 SW COMUS ST	3060	SFR		64	61	43	61	66				
SW_13924	R894600550	4925 SW COMUS ST	3060	SFR		64	61	43	61	66				
SW_18259	R894600480	4980 SW DICKINSON ST	3059	SFR		64	61	43	61	66				
SW_8349	R894600490	4914 SW DICKINSON ST	3059	SFR		64	61	43	61	66				
SW_15338	R894600500	10807 SW 49TH AVE	3059	SFR		64	61	42	61	66				
SW_10743	R894600510	10817 SW 49TH AVE	3059	SFR		64	61	42	61	66				
SW_20734	R894600520	10829 SW 49TH AVE	3059	SFR		64	61	42	61	66				

Alternative **B4**

11/9/2017 ***Through Alternative Schedule***

Moderate	Severe
80	0

ID and Adress			STA	Land	General Receiver Input			Project	FTA Criteria		Project Impacts		Above	Potential Mitigation
SW ID	Project Parcel	Address	NUM	Use	Description	Ldn	Leq	Noise	Mod	Sev	M-Imp	S-Imp	Moderate	
SW_10275	R894600530	4915 SW COMUS ST	3059	SFR		64	61	42	61	66				
SW_10920	R894603340	4910 SW COMUS ST	3060	SFR		64	61	42	61	66				
SW_2628	R894603350	10925 SW 49TH AVE	3060	SFR		64	61	42	61	66				
SW_15577	R894603370	4915 SW PASADENA ST	3061	SFR		64	61	42	61	66				
SW_20025	R894603380	4927 SW PASADENA ST	3061	SFR		64	61	42	61	66				
SW_12178	R894603330	4922 SW COMUS ST	3060	SFR		64	61	43	61	66				
SW_14107	R894603310	4940 SW COMUS ST	3061	SFR	INCLUDES SW_14106	64	61	43	61	66				
SW_16035	R894603400	4941 SW PASADENA ST	3060	SFR		64	61	43	61	66				
SW_18091	R894603290	5023-5033 SW PASADENA ST	3061	MFR	APARTMENT OR CONDOMINIUM COMP	66	63	45	62	68				
SW_885	R589900010		3061	MFR	6 UNIT CONDOMINIUM COMPLEX WITH	66	63	46	62	68				
SW_20193	R894604180	11004 SW 51ST AVE	3062	SFR		66	63	45	62	68				
SW_462	R894604190	11012 SW 51ST AVE	3062	SFR		66	63	45	62	68				
SW_7923	R894604200	11026 SW 51ST AVE	3063	SFR		66	63	45	62	68				
SW_466	R894604210	11038 SW 51ST AVE	3063	SFR		66	63	45	62	68				
SW_2639	R894604220	11042 SW 51ST AVE	3063	SFR		66	63	45	62	68				
SW_1058	R894604120	5105 SW POMONA ST	3063	SFR		66	63	46	62	68				
SW_10912	R894604094	11013 SW 51ST AVE	3063	SFR		66	63	47	62	68				
SW_16769	R894604110	11007 SW 51ST AVE	3063	SFR		66	63	47	62	68				
SW_16768	R894604100	11001 SW 51ST AVE	3063	SFR		66	63	47	62	68				
SW_18445	R894604130	5113 SW POMONA ST	3063	SFR		66	63	47	62	68				
SW_7821	R894604150	5135 SW POMONA ST	3063	SFR		66	63	47	62	68				
SW_17516	R894604160	5203-5227 SW POMONA ST	3064	MFR	4 PLEX	68	65	54	63	69				
SW_2366	R894607280	5100 SW POMONA ST	3064	SFR		66	63	45	62	68				
SW_17413	R894607300	11121 SW 51ST AVE	3064	SFR		66	63	44	62	68				
SW_6541	R894607260	5130 SW POMONA ST	3065	SFR		66	63	48	62	68				
SW_6732	R894607250	5200 SW POMONA ST	3065	SFR		66	63	48	62	68				
SW_821	R894607240	5216 SW POMONA ST	3065	SFR	INCLUDES SW_16223	66	63	49	62	68				
SW_16222	R894607190	11106 SW 53RD AVE	3066	SFR		66	63	49	62	68				
SW_17414	R894607210	11138 SW 53RD AVE	3066	SFR		66	63	46	62	68				
SW_15574	R894607810	5206 SW ARNOLD ST	3066	SFR		64	61	43	61	66				
SW_1266	R894607900	11247 SW CAPITOL HWY	3067	SFR		64	61	40	61	66				
SW_2010	R894607910	11251 SW CAPITOL HWY	3067	SFR		64	61	41	61	66				
SW_12716	R894607800	5218 SW ARNOLD ST	3066	SFR		64	61	43	61	66				
SW_15601	R894607790	5224 SW ARNOLD ST	3067	SFR		64	61	42	61	66				
SW_13597	R894607920	11255 SW CAPITOL HWY	3067	SFR		64	61	41	61	66				
SW_20458	R894607780	11261 SW CAPITOL HWY	3068	SFR		64	61	41	61	66				
SW_9715	R894607760	11224 SW 53RD AVE	3067	SFR		64	61	42	61	66				
SW_12705	R894607750	11204 SW 53RD AVE	3067	SFR		64	61	43	61	66				
SW_9018	R894607690	11271 SW CAPITOL HWY	3067	SFR		64	61	42	61	66				
SW_8350	R894607680	11221 SW 53RD AVE	3067	SFR		64	61	43	61	66				
SW_15332	R894607660	11207 SW 53RD AVE	3068	SFR		64	61	44	61	66				
SW_6504	R894607480	11133 SW 53RD AVE	3067	SFR		66	63	47	62	68				
SW_4676	R894607470	11117 SW 53RD AVE	3067	SFR		66	63	49	62	68				
SW_19695	R894607460	5308 SW POMONA ST	3067	SFR		68	65	52	63	69				
SW_14012	R894607450	11100 SW BARBUR BLVD	3068			68								
SW_183	R894607500	5325 SW ARNOLD ST	3068	SFR		66	63	48	62	68				
SW_18431	R894607510	5333 SW ARNOLD ST	3068	SFR		66	63	49	62	68				
SW_19938	R894607520	5345 SW ARNOLD ST	3069	SFR		66	63	51	62	68				
SW_3325	R894607420	5403-5411 SW ARNOLD ST	3069	MFR	DUPLEX	68	65	56	63	69				
SW_964	R894607540	11120 SW BARBUR BLVD	3070	MFR	5 PLEX	68	65	55	63	69				
SW_7375	R894607650	5324 SW ARNOLD ST	3067	SFR		64	61	45	61	66				
SW_18981	R894607700	11273 SW CAPITOL HWY	3068	SFR		64	61	43	61	66				
SW_8351	R894607710	11277 SW CAPITOL HWY	3069	SFR		64	61	45	61	66				
SW_12557	R894607630	5332 SW ARNOLD ST	3069	SFR		64	61	47	61	66				
SW_9936	R894607610	5412 SW ARNOLD ST	3070	SFR		64	61	47	61	66				
SW_22545	R894607620	11289 SW CAPITOL HWY	3070	SFR		64	61	45	61	66				
SW_12055	R894607600	11295 SW CAPITOL HWY	3071	SFR		64	61	47	61	66				
SW_13598	R139900250	11299 SW CAPITOL HWY, BLDG	3071	SFR		66	63	48	62	68				
SW_9716	R139900200	11299 SW CAPITOL HWY, BLDG	3071	SFR		66	63	48	62	68				
SW_19517	R139900150	11299 SW CAPITOL HWY, BLDG	3071	SFR		66	63	48	62	68				
SW_19899	R139900100	11299 SW CAPITOL HWY, BLDG	3072	SFR		66	63	49	62	68				
SW_12071	R139900050	11299 SW CAPITOL HWY, BLDG	3072	SFR		66	63	49	62	68				

Alternative **B4**

11/9/2017 ***Through Alternative Schedule***

Moderate	Severe
80	0

ID and Adress			STA	Land	General Receiver Input			Project	FTA Criteria		Project Impacts		Above	Potential Mitigation
SW ID	Project Parcel	Address	NUM	Use	Description	Ldn	Leq	Noise	Mod	Sev	M-Imp	S-Imp	Moderate	
SW_104	R894611720	5404 SW PALATINE ST	3070	SFR		64	61	43	61	66				
SW_3096	R894611820	5427 SW BUDDINGTON ST	3071	SFR		64	61	43	61	66				
SW_17830	R894611700	5424 SW PALATINE ST	3071	SFR		64	61	43	61	66				
SW_18273	R894611690	11330 SW 55TH AVE	3073	SFR		64	61	43	61	66				
SW_16724	R894611680	11320 SW 55TH AVE	3073	SFR		64	61	43	61	66				
SW_17831	R894611670	5460 SW PALATINE ST	3073	SFR		64	61	44	61	66				
SW_16958	R991310390	11333 SW 55TH AVE	3073	SFR		64	61	43	61	66				
SW_11527	R894607580	5445 SW PALATINE ST	3072	SFR		64	61	46	61	66				
SW_7954	R991310380	11301 SW 55TH AVE	3073	SFR		64	61	46	61	66				
SW_10895	R991310260	11304 SW CAPITOL HWY	3071	SFR		64	61	47	61	66				
SW_1658	R991310690	5531 SW BUDDINGTON ST	3075	SFR		64	61	46	61	66				
SW_10155	R991310270	11308 SW CAPITOL HWY	3074	SFR		64	61	47	61	66				
SW_2063	R991310280	11320 SW CAPITOL HWY	3076	SFR		64	61	53	61	66				
SW_14325	R991310290	11330 SW CAPITOL HWY	3077	SFR		64	61	51	61	66				
SW_5922	R991310300	11336 SW CAPITOL HWY	3077	SFR		64	61	51	61	66				
SW_8894	R133700450	11348 SW CAPITOL HWY	3080	SFR		64	61	54	61	66				
SW_16056	R133700500	11342 SW CAPITOL HWY	3080	SFR		64	61	54	61	66				
SW_9139	R133700550	11338 SW CAPITOL HWY	3079	SFR		64	61	50	61	66				
SW_1304	R991311420	11407 SW 56TH AVE	3077	SFR		64	61	49	61	66				
SW_4953	R991310370	11305 SW CAPITOL HWY	3075	SFR		70	67	61	65	70				
SW_21366	R991310210	11323 SW CAPITOL HWY	3077	SFR		70	67	65	65	70	1		0	Crossover
SW_14572	R991311560	11240 SW BARBUR BLVD	3079	MFR	WESTVIEW TERRACE APARTMENTS WIT	70	67	64	65	70				
SW_15506	R991310900	11355 SW CAPITOL HWY	3080	SFR		66	63	57	62	68				
SW_14573	R991310850	11240 W/ SW BARBUR BLVD	3080	MFR	WESTVIEW TERRACE APARTMENTS WIT	68	65	60	63	69				
SW_789	R991310180	11365 SW CAPITOL HWY	3081	SFR		64	61	55	61	66				
SW_12648	R991310840	11375 SW CAPITOL HWY	3083	MFR	Capitol Adult Care Home	64	61	55	61	66				
SW_20249	R649706160	11379 SW CAPITOL HWY	3083	SFR		64	61	55	61	66				
SW_21657	R649706140	11385 SW CAPITOL HWY	3083	SFR		64	61	55	61	66				
SW_18728	R991310200	11394 SW BARBUR BLVD	3086	HOTEL	COMFORT SUITES	72	69	54	66	72				
SW_18599	R649902870	11349 SW 60TH AVE	3088	SFR		66	63	55	62	68				
SW Coronado Street to SW Atlanta Street- West of Alignment														
SW_67	R649775630	11547 SW 64TH AVE	3099	SFR		70	67	64	65	70				
SW_10649	R649775610	11543 SW 64TH AVE	3099	SFR		70	67	65	65	70	1		0	RSIP/Wall
SW_18625	R649775620	11551 SW 64TH AVE	3099	SFR		70	67	66	65	70	1		1	RSIP/Wall
SW_22477	R649903970	11605 SW 64TH AVE	3099	SFR		69	66	67	64	70	1		3	RSIP/Wall
SW_21192	R649903980	11615 SW 64TH AVE	3100	SFR		69	66	67	64	70	1		3	RSIP/Wall
SW_5047	R649903990	11625 SW 64TH AVE	3100	SFR		68	65	68	63	69	1		5	RSIP/Wall
SW_18626	R649904150	11629 SW 64TH AVE	3101	SFR		68	65	66	63	69	1		3	RSIP/Wall
SW_2529	R649904000	11635 SW 64TH AVE	3101	SFR		66	63	68	62	68	1		6	RSIP/Wall
SW_22080	R649904020	11645 SW 64TH AVE	3101											
SW_10991	R649904010	11705 SW 64TH AVE	3102											
SW SW Capitol Highway/Coronado Street to SW Atlanta Street- East of Alignment														
SW_17118	R991311130	11531 SW LESSER RD	3085	SFR		64	61	52	61	66				
SW_6095	R991311340	11404-11408 SW CAPITOL HWY	3087	MFR	DUPLEX	64	61	55	61	66				
SW_17119	R991311090	11543 SW LESSER RD	3087	SFR		64	61	52	61	66				
SW_10281	R991311040	11551 SW LESSER RD	3087	SFR		64	61	52	61	66				
SW_598	R991310250	11611 SW LESSER RD	3091	SFR		64	61	51	61	66				
SW_15713	R649902970	11616 SW 61ST AVE	3094	SFR		64	61	52	61	66				
SW_3480	R649903220	11608 SW 61ST AVE	3093	SFR		64	61	53	61	66				
SW_4564	R649902950	11546 SW 61ST AVE	3092	SFR		64	61	53	61	66				
SW_5567	R649903250	11530 SW 61ST AVE	3093	SFR		64	61	53	61	66				
SW_21699	R649902930	11522 SW 61ST AVE	3091	SFR		66	63	59	62	68				
SW_1977	R649902910	11432 SW CAPITOL HWY	3089	SFR		68	65	60	63	69				
SW_10731	R649903260	11450 SW CAPITOL HWY	3090	SFR		68	65	61	63	69				
SW_15709	R649903360	11545 SW 61ST AVE	3094	SFR		68	65	60	63	69				
SW_18432	R649903380	11611-11617 SW 61ST AVE	3094	MFR	DUPLEX	68	65	59	63	69				
SW_15174	R649903570	11558 SW 62ND AVE	3099											
SW_11551	R991311080	6211 SW LESSER WAY	3104	SFR		68	65	61	63	69				
SW_18590	R649786250	6305 SW LESSER WAY	3105	SFR		68	65	56	63	69				
SW_1861	R649786260	6307 SW LESSER WAY	3104	SFR		68	65	62	63	69				
SW_11592	R991311030	6311 SW LESSER WAY	3105	SFR		68	65	62	63	69				
SW_17892	R991310640	6312 SW LESSER WAY	3107	SFR		68	65	60	63	69				

Alternative **B4**

11/9/2017 ***Through Alternative Schedule***

Moderate	Severe
80	0

ID and Adress			STA	Land	General Receiver Input			Project	FTA Criteria		Project Impacts		Above	Potential Mitigation
SW ID	Project Parcel	Address	NUM	Use	Description	Ldn	Leq	Noise	Mod	Sev	M-Imp	S-Imp	Moderate	
SW_765	R991310650	12004 SW 64TH AVE	3108	SFR		68	65	55	63	69				
SW_1923	R991311230	12030 SW 64TH AVE	3110	SFR		68	65	51	63	69				
SW_16908	R649794690	12126 SW 64TH AVE	3111	SFR		68	65	50	63	69				
SW_20230	R638300130	6305 SW PALLAY CT	3113	SFR		68	65	44	63	69				
SW_5540	R638300090	6302 SW PALLAY CT	3113	SFR		68	65	46	63	69				
SW_5984		6415 SW HAINES ST	3114	SFR		68	65	47	63	69				
SW_9546	R649735920	11909 SW 64TH AVE	3108	SFR		70	67	62	65	70				
SW_18627	R649735930	12009 SW 64TH AVE	3109	SFR		68	65	59	63	69				
SW_18628	R991311830	12025 SW 64TH AVE	3110	SFR		68	65	58	63	69				
SW_20050	R991310890	12037 SW 64TH AVE	3111	SFR		68	65	57	63	69				
SW_7540	R638300170	12200 SW 65TH AVE	3114	SFR		68	65	53	63	69				
End of B														

Alternative **B1**

11/9/2017 ***Branched Alternative Schedule***

Moderate	Severe
147	1

ID and Adress			STA	Land	General Receiver Input			Project	FTA Criteria		Project Impacts		Above	Potential Mitigation
SW ID	Project Parcel	Address	NUM	Use	Description	Ldn	Leq	Noise	Mod	Sev	M-Imp	S-Imp	Moderate	
END OF "A" AND START OF "B"														
SW_8382	R300900150	6933 SW CORBETT AVE	2000	SFR	SELECTED SFRs IN THIS AREA THAT ARE	66	62	50	62	68				
Florida Street to Terwilliger Blvd. - West of alignment														
END OF "A" AND START OF "B"														
SW_8049	R780207020	6920 SW 2ND AVE	2000	SFR		63	60	62	60	66	1		2	RSIP/Wall
SW_18826	R780207000	6924 SW 2ND AVE	2001	SFR		63	60	61	60	66	1		1	RSIP/Wall
SW_1503	R780206980	6926 SW 2ND AVE	2001	SFR		63	60	61	60	66	1		1	RSIP/Wall
SW_11585	R780206940	7000 SW 2ND AVE	2002	SFR		63	60	60	60	66	1		0	RSIP/Wall
SW_12450	R780206900	7030 SW 2ND AVE	2004	SFR		63	60	60	60	66	1		0	RSIP/Wall
SW_4838	R780206870	7040 SW 2ND AVE	2005	SFR		63	60	60	60	66	1		0	RSIP/Wall
SW_5089	R300401010	7110 SW 2ND AVE	2006	SFR		63	60	54	60	66				
SW_12802	R300401000	110 SW NEVADA ST	2006	SFR		63	60	61	60	66	1		1	RSIP/Wall
SW_10259	R300400990	7116 SW 2ND AVE	2006	SFR		63	60	62	60	66	1		2	RSIP/Wall
SW_20902	R300400970	7134 SW 2ND AVE	2007	SFR		63	60	62	60	66	1		2	RSIP/Wall
SW_8096	R300400950	7142 SW 2ND AVE	2008	SFR		63	60	62	60	66	1		2	RSIP/Wall
SW_17208	R300400930	7208 SW 2ND AVE	2009		HOME AND SCHOOL	63								
SW_10314	R780207770	7037 SW 2ND AVE	2004	SFR		60	57	52	58	64				
SW_13840	R780207790	7021 SW 2ND AVE	2004	SFR		60	57	52	58	64				
SW_3812	R780207810	218 SW TEXAS ST	2003	SFR		60	57	52	58	64				
SW_2364	R780207510	203 SW TEXAS ST	2002	SFR		60	57	52	58	64				
SW_16778	R780207520	6923 SW 2ND AVE	2001	SFR		60	57	53	58	64				
SW_11634	R780207530		2000	VAC		60	57	51	58	64				
SW_19352	R780207220	219 SW CALIFORNIA ST	2000	SFR		60	57	54	58	64				
SW_785	R780207230	222 SW FLORIDA ST	2000	SFR		60	57	55	58	64				
SW_1766	R780207240	218 SW FLORIDA ST	2000	SFR		60	57	55	58	64				
SW_5728	R780207260	214 SW FLORIDA ST	2000	SFR		60	57	55	58	64				
SW_5670	R780207270	230 SW FLORIDA ST	2000	SFR		58	55	52	57	63				
SW_11110	R780207290	226 SW FLORIDA ST	2000	SFR		58	55	51	57	63				
SW_527	R780207320	225 SW CALIFORNIA ST	2000	SFR		58	55	52	57	63				
SW_8558	R780207300	245 SW CALIFORNIA ST	2000	SFR		58	55	51	57	63				
SW_21932	R780207330	255 SW CALIFORNIA ST	2000	SFR		58	55	50	57	63				
SW_8821	R780207590	6902 SW 3RD AVE	2000	SFR		58	55	50	57	63				
SW_14641	R780207580	246 SW CALIFORNIA ST	2000	SFR		58	55	51	57	63				
SW_22461	R780207570	234 SW CALIFORNIA ST	2000	SFR		58	55	51	57	63				
SW_11635	R780207550	222 SW CALIFORNIA ST	2000	SFR		58	55	52	57	63				
SW_5510	R780207650	221 SW TEXAS ST	2001	SFR		58	55	50	57	63				
SW_9517	R780207630	231 SW TEXAS ST	2001	SFR		58	55	50	57	63				
SW_13887	R780207610	6920 SW 3RD AVE	2001	SFR		58	55	49	57	63				
SW_21646	R780207660	7010 SW 3RD AVE	2002	SFR		58	55	48	57	63				
SW_2875	R780207700	222 SW TEXAS ST	2003	SFR		58	55	52	57	63				
SW_17143	R780207750	237 SW NEVADA ST	2005	SFR		58	55	49	57	63				
SW_2801	R780207740	249 SW NEVADA ST	2006	SFR		58	55	49	57	63				
SW_19793	R780207720	7032 SW 3RD AVE	2006	SFR		58	55	48	57	63				
SW_1352	R300400870	310 SW NEVADA ST	2008	SFR		58	55	47	57	63				
SW_21236	R300400880	7113 SW 3RD AVE	2009	SFR		58	55	47	57	63				
SW_18570	R300400890	7125 SW 3RD AVE	2010	SFR		58	55	48	57	63				
SW_6149	R300400900	7135 SW 3RD AVE	2011	SFR		58	55	52	57	63				
SW_11494	R300400820	7148 SW 4TH AVE	2013	SFR		58	55	48	57	63				
SW_16785	R300400810	7158 SW 4TH AVE	2012	SFR		58	55	51	57	63				
SW_5575	R300400920	315 SW NEVADA CT	2011	SFR		58	55	52	57	63				
SW_18926	R300400910	7149 SW 3RD AVE	2011	SFR		58	55	52	57	63				
SW_2513	R300401150	7128 SW 3RD AVE	2009	SFR		58	55	49	57	63				
SW_3119	R300401140	248 SW NEVADA ST	2008	SFR		58	55	49	57	63				
SW_8509	R300401160	244 SW NEVADA ST	2007	SFR		58	55	50	57	63				
SW_1428	R300401170	7129 SW 2ND AVE	2007	SFR		58	55	50	57	63				
SW_581	R300401180	7133 SW 2ND AVE	2008	SFR		58	55	50	57	63				
SW_16160	R300401130	7136 SW 3RD AVE	2008	SFR		58	55	49	57	63				
SW_10638	R300401120	7150 SW 3RD AVE	2010	SFR		58	55	50	57	63				
SW_9110	R300401190	7145 SW 2ND AVE	2009	SFR		62	59	53	59	65				
SW_4462	R300401200	7207 SW 2ND AVE	2009	SFR		62	59	53	59	65				
SW_14854	R300401110	7162 SW 3RD AVE	2010	SFR		62	59	52	59	65				
SW_17296	R300401100	7168 SW 3RD AVE	2011	SFR		62	59	55	59	65				

Alternative **B1**

11/9/2017 ***Branched Alternative Schedule***

Moderate	Severe
147	1

ID and Adress			STA	Land	General Receiver Input			Project	FTA Criteria		Project Impacts		Above	Potential Mitigation
SW ID	Project Parcel	Address	NUM	Use	Description	Ldn	Leq	Noise	Mod	Sev	M-Imp	S-Imp	Moderate	
SW_1353	R300401210	7211 SW 2ND AVE	2010	SFR		64	61	54	61	66				
SW_8205	R300401220	7231 SW 2ND AVE	2010	SFR		64	61	55	61	66				
SW_8726	R300401090	7206 SW 3RD AVE	2011	SFR		62	59	56	59	65				
SW_14111	R300401080	7210 SW 3RD AVE	2012	SFR		63	60	57	60	66				
SW_8725	R300401230	7235 SW 2ND AVE	2010			64								
SW_15331	R300401070	7221 SW BARBUR BLVD	2011			64								
SW_17791	R300401030	7224 SW 3RD AVE	2012	SFR		64	61	58	61	66				
SW_22623	R300401050	7316 SW 3RD AVE	2013	SFR		64	61	63	61	66	1		2	RSIP/Wall
SW_15569	R300401370	7321 SW BARBUR BLVD	2014			64								
SW_12423	R300401250	7331 SW BARBUR BLVD	2015			64								
SW_20626	R300401240	7318 SW 4TH AVE	2015	SFR		64	61	65	61	66	1		4	RSIP/Wall
SW_3809	R300401520	7341 SW BARBUR BLVD	2017	SFR		64	61	62	61	66	1		1	RSIP/Wall
SW_1546	R300401380	7326 SW 5TH AVE	2018			64								
SW_7875	R300401390	7320 SW 5TH AVE	2017	SFR		62	59	55	59	65				
SW_3810	R300401510	7323 SW 4TH AVE	2018	SFR		62	59	55	59	65				
SW_21217	R300401260	7312 SW 4TH AVE	2015	SFR		62	59	57	59	65				
SW_6267	R300401360	7311 SW 3RD AVE	2014	SFR		62	59	59	59	65	1		0	RSIP/Wall
SW_14657	R300401350	7305 SW 3RD AVE	2013	SFR		62	59	54	59	65				
SW_3964	R300401270	7306 SW 4TH AVE	2015	SFR		62	59	56	59	65				
SW_12810	R300401500	7311 SW 4TH AVE	2013	SFR		62	59	53	59	65				
SW_16939	R300401400	7312 SW 5TH AVE	2017	SFR		62	59	53	59	65				
SW_15604	R300401490	7307 SW 4TH AVE	2017	SFR		60	57	51	58	64				
SW_1252	R300401290	7228 SW 4TH AVE	2015	SFR		60	57	54	58	64				
SW_2454	R300401340	7239 SW 3RD AVE	2013	SFR		60	57	52	58	64				
SW_20883	R300401330	7215 SW 3RD AVE	2013	SFR		60	57	51	58	64				
SW_12076	R300401320	7209 SW 3RD AVE	2015	SFR		60	57	53	58	64				
SW_17590	R300401300	7222 SW 4TH AVE	2015	SFR		60	57	53	58	64				
SW_18837	R300401480	7225 SW 4TH AVE	2016	SFR		60	57	50	58	64				
SW_11695	R300401420	7224 SW 5TH AVE	2017	SFR		60	57	50	58	64				
SW_18229	R300401440	7218 SW 5TH AVE	2017	SFR		60	57	49	58	64				
SW_22311	R300401470	7217 SW 4TH AVE	2016	SFR		60	57	49	58	64				
SW_9583	R300401460	7207 SW 4TH AVE	2016	SFR		60	57	49	58	64				
SW_1078	R300401450	7204 SW 5TH AVE	2017	SFR		60	57	49	58	64				
SW_15823	R300400800	7159 SW 4TH AVE	2016	SFR		60	57	48	58	64				
SW_21168	R300400690	7152 SW 5TH AVE	2017	SFR		60	57	48	58	64				
SW_19273	R119103610	7159 SW 5TH AVE	2019	SFR		60	57	48	58	64				
SW_6507	R119103620	7207 SW 5TH AVE	2019	SFR		60	57	49	58	64				
SW_1614	R119103490	7227 SW 5TH AVE	2019	SFR		60	57	49	58	64				
SW_7948	R825900200	7234-7236 SW TERWILLIGER BLV	2021	MFR	DUPLEX	60	57	51	58	64				
SW_1427	R825900150	7228-7230 SW TERWILLIGER BLV	2021	MFR	DUPLEX	60	57	49	58	64				
SW_8723	R825900100	7214-7216 SW TERWILLIGER BLV	2021	MFR	DUPLEX	60	57	48	58	64				
California Street to Terwilliger Blvd. - East of alignment and west of I-5														
SW_3940	R780206450	6930 SW BRIER PL	2002	SFR		68	65	61	63	69				
SW_14513	R780206670	7006 SW BRIER PL	2002	SFR		68	65	61	63	69				
SW_21826	R780206660	7010 SW BRIER PL	2003	SFR		68	65	61	63	69				
SW_16973	R780206650	7032 SW BRIER PL	2004	SFR		68	65	61	63	69				
SW_11957	R780206640	7040 SW BRIER PL	2004	SFR		68	65	61	63	69				
SW_8327	R178200640	7100 SW BRIER PL	2005	SFR		68	65	60	63	69				
SW_20933	R178200260	7108 SW BRIER PL	2005	SFR		66	63	53	62	68				
SW_6674	R178200490	7114 SW BRIER PL	2006	SFR		66	63	53	62	68				
SW_19514	R178200340	7136 SW BRIER PL	2006	SFR		66	63	52	62	68				
SW_18624	R178200370	7200 SW BRIER PL	2006	SFR		66	63	50	62	68				
SW_6896	R178200410	7222 SW BRIER PL	2006	SFR		66	63	51	62	68				
SW_18623	R178200400	7210 SW BRIER PL	2006	SFR		66	63	50	62	68				
SW_1239	R178200460	7234 SW BRIER PL	2007	SFR		66	63	48	62	68				
SW_13194	R300401720	7300 SW BRIER PL	2007	SFR		66	63	48	62	68				
SW_693	R300401680	7326 SW BRIER PL	2008	SFR		66	63	48	62	68				
SW_12156	R178200010	7115 SW BRIER PL	2007	SFR		66	63	60	62	68				
SW_13236	R178200130	7211 SW BRIER PL	2007	SFR		66	63	53	62	68				
SW_19834	R178200160	7221 SW BRIER PL	2008	SFR		66	63	52	62	68				
SW_11518	R300401640	7301 SW BRIER PL	2008	SFR		66	63	51	62	68				
SW_2803	R300401650	7311 SW BRIER PL	2008	SFR		66	63	51	62	68				

Alternative **B1**

11/9/2017 ***Branched Alternative Schedule***

Moderate	Severe
147	1

ID and Adress			STA	Land	General Receiver Input			Project	FTA Criteria		Project Impacts		Above	Potential Mitigation
SW ID	Project Parcel	Address	NUM	Use	Description	Ldn	Leq	Noise	Mod	Sev	M-Imp	S-Imp	Moderate	
SW_255	R300401660	7325 SW BRIER PL	2009	SFR		66	63	51	62	68				
SW_4712	R300401600	85 SW MILES ST	2009	SFR		66	63	52	62	68				
SW_2671	R178200220	SW 1ST AVE	2008	SFR	CHURCH PARKING LOT	64	61	55	61	66				
SW_2672	R178202100	7225 SW 1ST AVE	2009	SFR	CHURCH	68	65	63	63	69	1		0	RSIP/Wall
SW_2673	R300401530	125 SW MILES ST	2010	CHURCH	CHURCH	68	65	59	66	72				
SW_16448	R300402110	68 SW MILES ST	2010	PARK	FULTON PARK COMMUNITY CENTER	64	61	47	64	70				
SW_18252	R300402230	SWC/ 1ST & SW MILES ST	2011	PARK	FULTON PARK - DISTANCE FROM CENTE	64	61	51	64	70				
SW_16446	R300402390	SWC/ 2ND & SW MILES ST	2012	PARK	FULTON PARK - DISTANCE FROM CENTE	64	61	52	64	70				
SW_2011	R300402360	7420 SW 3RD AVE	2013	SFR		66	63	60	62	68				
SW_16407	R300402450	SEC/ 4TH & SW BARBUR BLVD	2015	PARK	COMMUNITY GARDEN - DISTANCE FRO	66	63	58	65	71				
SW_6508	R300402560	7350 SW BARBUR BLVD	2018	MFR	FULTON PARK APARTMENTS	66	63	61	62	68				
SW_17041	R649792630	7427 SW 4TH AVE	2017	SFR		68	65	54	63	69				
SW_20138	R649792620	7429 SW 4TH AVE	2017	SFR		70	67	54	65	70				
SW_19702	R649792610	7431 SW 4TH AVE	2017	SFR		70	67	54	65	70				
SW_6770	R300402610	7435 SW 4TH AVE	2017	SFR		75	72	52	66	74				
SW_17698	R300402550	7436 SW 5TH AVE	2018	MFR	MAGNOLIA PARK APARTMENTS	78	75	56	66	75				
SW_5524	R300402660	7425 SW 5TH AVE	2020	MFR	TERWILLIGER TERRACE APARTMENTS W	70	67	61	65	70				
SW_5524	R300402660		2020	MFR	TERWILLIGER TERRACE APARTMENTS W	70	67	61	65	70				
SW_5523	R300402620	7360 SW BARBUR BLVD	2021	MFR	TERWILLIGER TERRACE APARTMENTS W	76	73	61	66	75				
SW_5523	R300402620		2021	MFR	TERWILLIGER TERRACE APARTMENTS W	76	73	61	66	75				
Terwilliger Blvd. to Multinomah Blvd. - West of alignment														
SW_2388	R119103670	727 SW CALDEW DR	2025	SFR		62	59	53	59	65				
SW_7395	R119103660	735 SW CALDEW DR	2026	SFR		62	59	50	59	65				
SW_10856	R119103650	751 SW CALDEW DR	2026	SFR		62	59	51	59	65				
SW_799	R119103640	7212 SW 8TH AVE	2027	SFR		62	59	51	59	65				
SW_2450	R119103870	7200 SW 8TH AVE	2027	SFR		62	59	50	59	65				
SW_11497	R119103850	7150 SW 8TH AVE	2026	SFR		62	59	50	59	65				
SW_22818	R119103930	7155 SW 8TH AVE	2027	SFR		62	59	49	59	65				
SW_22464	R119103920	7209 SW 8TH AVE	2027	SFR		62	59	50	59	65				
SW_12086	R119103970	7200 SW BURLINGAME AVE	2028	SFR		62	59	49	59	65				
SW_8121	R119103910	7215 SW 8TH AVE	2028	SFR		62	59	50	59	65				
SW_1627	R119103890	805 SW CALDEW DR	2029	SFR		62	59	51	59	65				
SW_1919	R119103900	7220 SW BURLINGAME AVE	2029	SFR		62	59	50	59	65				
SW_4908	R119104270	7225 SW BURLINGAME AVE	2029	SFR		62	59	50	59	65				
SW_2281	R119104060	7235 SW BURLINGAME AVE	2030	SFR		62	59	48	59	65				
SW_5701	R119104040	7245 SW BURLINGAME AVE	2030	SFR		62	59	48	59	65				
SW_9022	R119104030	7230 SW BURLINGAME AVE	2030	SFR		62	59	50	59	65				
SW_20131	R119104010	7240 SW BURLINGAME AVE	2030	SFR		62	59	50	59	65				
SW_22735	R119103010	934-936 SW CALDEW DR	2030	MFR	DUPLEX	64	61	58	61	66				
SW_532	R119102990	940-946 SW CALDEW DR	2031	MFR	4 PLEX WITH SOUTH FACING DECKS - GF	64	61	59	61	66				
SW_532	R119102990		2031	MFR	4 PLEX WITH SOUTH FACING DECKS - 2N	64	61	59	61	66				
SW_878	R119480010	SW BERTHA BLVD	2031	MFR	BURLINGAME CONDOMINIUMS (40 UNI	64	61	58	61	66				
SW_878	R119480010		2031	MFR	BURLINGAME CONDOMINIUMS (40 UNI	64	61	58	61	66				
SW_878	R119480010		2032	MFR	BURLINGAME CONDOMINIUMS (40 UNI	64	61	54	61	66				
SW_878	R119480010		2032	MFR	BURLINGAME CONDOMINIUMS (40 UNI	64	61	54	61	66				
SW_878	R119480010		2033	MFR	BURLINGAME CONDOMINIUMS (40 UNI	64	61	53	61	66				
SW_878	R119480010		2033	MFR	BURLINGAME CONDOMINIUMS (40 UNI	64	61	53	61	66				
SW_878	R119480010		2032	MFR	BURLINGAME CONDOMINIUMS (40 UNI	64	61	52	61	66				
SW_878	R119480010		2032	MFR	BURLINGAME CONDOMINIUMS (40 UNI	64	61	52	61	66				
SW_20290	R054500860	7207 SW 13TH DR	2031	SFR		60	57	48	58	64				
SW_14636	R054500890	7221 SW 13TH DR	2031	SFR		60	57	47	58	64				
SW_3134	R133903160	7548 SW 17TH DR	2044	SFR		60	57	46	58	64				
SW_5945	R233300240	1408 SW CUSTER DR	2044	MFR	PART OF DUPLEX WITH WEST FACING D	62	59	49	59	65				
SW_10342	R233300200	1404 SW CUSTER DR	2044	MFR	PART OF DUPLEX WITH WEST FACING D	62	59	50	59	65				
SW_22212	R233300160	1348 SW CUSTER DR	2044	MFR	PART OF DUPLEX WITH WEST FACING D	62	59	55	59	65				
SW_18984	R233300120	1344 SW CUSTER DR	2044	MFR	PART OF DUPLEX WITH WEST FACING D	62	59	55	59	65				
SW_20024	R233300220	1410 SW CUSTER DR	2045	MFR	PART OF DUPLEX FACING EAST	62	59	54	59	65				
SW_10343	R233300180	1406 SW CUSTER DR	2045	MFR	PART OF DUPLEX FACING EAST	62	59	55	59	65				
SW_288	R233300140	1350 SW CUSTER DR	2045	MFR	PART OF DUPLEX FACING EAST	62	59	55	59	65				
SW_7019	R233300100	1346 SW CUSTER DR	2045	MFR	PART OF DUPLEX FACING EAST	62	59	56	59	65				
SW_8328	R133902860	7610 SW 17TH DR	2045	SFR		62	59	48	59	65				
SW_10345	R649740500	1425 SW CANBY ST	2045	SFR		64	61	51	61	66				

Alternative **B1**

11/9/2017 ***Branched Alternative Schedule***

Moderate	Severe
147	1

ID and Adress			STA	Land	General Receiver Input			Project	FTA Criteria		Project Impacts		Above	Potential Mitigation
SW ID	Project Parcel	Address	NUM	Use	Description	Ldn	Leq	Noise	Mod	Sev	M-Imp	S-Imp	Moderate	
SW_14581	R649740490	1405 SW CANBY ST	2045	SFR		64	61	52	61	66				
SW_21186	R133902590	1400 SW CANBY ST	2046	SFR		64	61	60	61	66				
SW_22967	R133902570	7712 SW 17TH DR	2047	SFR		62	59	54	59	65				
SW_401	R133902760	1423 SW TROY ST	2047	SFR		66	63	61	62	68				
SW_13839	R133902770	7726 SW 17TH DR	2047	SFR		66	63	59	62	68				
SW_4264	R133902780	7732 SW 17TH DR	2048	SFR		64	61	54	61	66				
SW_13281	R133902310	7802 SW 17TH DR	2050	MFR	2 STORY APARTMENT BUILDING WITH C	66	63	62	62	68	8		0	RSIP/Wall
SW_11721	R133902510	7820-7840 SW 17TH DR	2051	SFR		66	63	62	62	68	1		0	RSIP/Wall
SW_1673	R133902540	7830 SW 17TH DR	2051	SFR		64	61	55	61	66				
SW_12341	R133902120	7910 SW 17TH AVE	2053		DUPLEX	70								
SW_12645	R133902020	1704 SW MOSS ST	2054	SFR		68	65	55	63	69				
SW_13856	R133902030	7943 SW 17TH AVE	2055	SFR		70	67	64	65	70				
SW_3872	R133904090	8040 SW 19TH AVE	2059		2 STORY APARTMENT BUILDING WITH C	70								
SW_11078	R133904110	8020-8026 SW 19TH AVE	2059			68								
SW_15684	R133904080	1844 SW EVANS ST	2059	SFR		64	61	53	61	66				
SW_10923	R134200050	1836 SW EVANS ST	2058	SFR		64	61	57	61	66				
SW_4202	R134200100	1834 SW EVANS ST	2058	SFR		64	61	58	61	66				
SW_2096	R134200150	1832 SW EVANS ST	2058	SFR		64	61	58	61	66				
SW_18858	R134200200	1830 SW EVANS ST	2058	SFR		64	61	59	61	66				
SW_17608	R133904040	1824 SW EVANS ST	2058	SFR		66	63	63	62	68	1		1	RSIP/Wall
SW_13710	R133904030	1814 SW EVANS ST	2058			68								
SW_18515	R133902050	1727 SW EVANS ST	2056	SFR		68	65	63	63	69	1		0	RSIP/Wall
SW_18304	R133902060	1739 SW EVANS ST	2056	SFR		66	63	61	62	68				
SW_4177	R133902070	1745-1747 SW EVANS ST	2056	SFR		66	63	60	62	68				
SW_5397	R133902080	1801 SW EVANS ST	2056	SFR		64	61	55	61	66				
SW_5279	R133902090	1825 SW EVANS ST	2057	SFR		64	61	54	61	66				
SW_13671	R133902100	1831 SW EVANS ST	2057	SFR		64	61	53	61	66				
SW_10226	R133902110	1843 SW EVANS ST	2057	SFR		62	59	50	59	65				
SW_12228	R133901930	7910 SW 19TH AVE	2057	SFR		62	59	49	59	65				
SW_17184	R133901940	1838 SW MOSS ST	2057	SFR		62	59	49	59	65				
SW_195	R133901950	1822 SW MOSS ST	2056	SFR		62	59	50	59	65				
SW_1774	R133901960	1814 SW MOSS ST	2056	SFR		62	59	52	59	65				
SW_17406	R133901980	1750 SW MOSS ST	2055	SFR		62	59	53	59	65				
SW_13161	R133901990	1734 SW MOSS ST	2055	SFR		62	59	53	59	65				
SW_4140	R133902000	1718 SW MOSS ST	2054	SFR		62	59	54	59	65				
SW_1269	R133901820	1703 SW MOSS ST	2052	SFR		62	59	53	59	65				
SW_20070	R649653100	1705 SW MOSS ST	2053	SFR		62	59	52	59	65				
SW_22665	R649653090	1707 SW MOSS ST	2053	SFR		62	59	52	59	65				
SW_20124	R133901850	1709 SW MOSS ST	2054	SFR		62	59	52	59	65				
SW_6836	R133901860	1731 SW MOSS ST	2054	SFR		62	59	50	59	65				
SW_1946	R133901870	1741 SW MOSS ST	2054	SFR		62	59	49	59	65				
SW_22704	R133901880	1805 SW MOSS ST	2055	SFR		62	59	49	59	65				
SW_2330	R133901890	1813 SW MOSS ST	2055	SFR		62	59	49	59	65				
SW_185	R133901900	1823 SW MOSS ST	2056	SFR		62	59	48	59	65				
SW_11946	R133901910	1843 SW MOSS ST	2056	SFR		62	59	46	59	65				
SW_8256	R133901690	1844 SW TROY ST	2055	SFR		62	59	46	59	65				
SW_10185	R133901700	1836 SW TROY ST	2055	SFR		62	59	46	59	65				
SW_22018	R133901710	1824 SW TROY ST	2054	SFR		62	59	46	59	65				
SW_9671	R133901720	1812 SW TROY ST	2054	SFR		62	59	46	59	65				
SW_10738	R133901730	1804 SW TROY ST	2054	SFR		62	59	46	59	65				
SW_21221	R133901750	1734 SW TROY ST	2054	SFR		62	59	49	59	65				
SW_12793	R133901760	1724 SW TROY ST	2052	SFR		62	59	49	59	65				
SW_8022	R133901770	1716 SW TROY ST	2052	SFR		62	59	50	59	65				
SW_4730	R133901780	1706 SW TROY ST	2052	SFR		62	59	50	59	65				
SW_7368	R133901790	7809 SW 17TH DR	2041	SFR		62	59	52	59	65				
SW_5350	R991210500	8050 SW CAPITOL HILL RD	2062	SFR		62	59	47	59	65				
SW_13434	R991210550	8046 SW CAPITOL HILL RD	2063	SFR		62	59	47	59	65				
SW_4267	R991210950	8040 SW CAPITOL HILL RD	2063	SFR		62	59	46	59	65				
SW_9268	R991210960	8030 SW CAPITOL HILL RD	2063	SFR		62	59	45	59	65				
SW_5349	R991210710	8004 SW CAPITOL HILL RD	2062	SFR		62	59	44	59	65				
SW_2893	R991210100	7945-7985 SW 19TH AVE	2060	MFR	CAPITOL TERRACE APARTMENTS SOUTH	62	59	46	59	65				
SW_21218	R991210730	8035 SW CAPITOL HILL RD	2064	SFR		62	59	50	59	65				

Alternative **B1**

11/9/2017 ***Branched Alternative Schedule***

Moderate	Severe
147	1

ID and Adress			STA	Land	General Receiver Input			Project	FTA Criteria		Project Impacts		Above	Potential Mitigation
SW ID	Project Parcel	Address	NUM	Use	Description	Ldn	Leq	Noise	Mod	Sev	M-Imp	S-Imp	Moderate	
SW_16235	R991211220	2121 SW MULTNOMAH BLVD	2067	MFR	PARK FIESTA APARTMENTS WITH POOL	64	61	55	61	66				
SW_16235	R991211220		2067	MFR	PARK FIESTA APARTMENTS WITH POOL	64	61	55	61	66				
Terwilliger Blvd. to Multinomah Blvd./Hume Court - East of alignment and I-5														
SW_18799	R139700390	7767 SW 11TH AVE	2041	SFR	SELECTED USES IN THIS AREA THAT ARE	68	65	49	63	69				
SW_16426	R133903230		2043	PARK	SELECTED USES IN THIS AREA THAT ARE	68	65	49	66	72				
SW_11722	R133904680	1346 SW FALCON ST	2051	SFR	SELECTED USES IN THIS AREA THAT ARE	68	65	48	63	69				
SW_3118	R133904690	8116 SW 14TH AVE	2051	SFR	SELECTED USES IN THIS AREA THAT ARE	68	65	48	63	69				
SW_6921	R649815330	8124 SW 14TH AVE	2052	SFR	SELECTED USES IN THIS AREA THAT ARE	68	65	48	63	69				
SW_18440	R133904570	8131 SW 14TH AVE	2052	SFR	SELECTED USES IN THIS AREA THAT ARE	68	65	48	63	69				
SW_20619	R133904560	1423 SW HUME ST	2052	SFR	SELECTED USES IN THIS AREA THAT ARE	68	65	47	63	69				
SW_7094	R133904540	1429 SW HUME ST	2053	SFR	SELECTED USES IN THIS AREA THAT ARE	68	65	47	63	69				
SW_16010	R133905090	1508 SW HUME ST	2054	SFR	SELECTED USES IN THIS AREA THAT ARE	68	65	46	63	69				
SW_22835	R133905110	1516-1518 SW HUME ST	2055	SFR	SELECTED USES IN THIS AREA THAT ARE	68	65	46	63	69				
SW_3613	R133905230	1515 SW HUME CT	2055	SFR	SELECTED USES IN THIS AREA THAT ARE	68	65	46	63	69				
SW_11008	R133905220	1521 SW HUME CT	2056	SFR	SELECTED USES IN THIS AREA THAT ARE	68	65	46	63	69				
SW_7987	R133905210	1525 SW HUME CT	2056	SFR	SELECTED USES IN THIS AREA THAT ARE	68	65	46	63	69				
SW_12382	R133905170	1613 SW HUME CT	2057	SFR	SELECTED USES IN THIS AREA THAT ARE	68	65	47	63	69				
SW_2838	R133905990	1632 SW HUME CT	2059	SFR	SELECTED USES IN THIS AREA THAT ARE	68	65	43	63	69				
Terwilliger Blvd. to Multinomah Blvd. - East of alignment and west of I-5														
SW_12541	R844250050	1316 SW TROY ST, UN 1	2045	MFR	GROUND FLOOR UNIT IN 3 PLEX WITH E	74	71	54	66	73				
SW_12542	R844250100	1318 SW TROY ST, UN 2	2045	MFR	2ND FLOOR UNIT IN 3 PLEX WITH EAST	74	71	54	66	73				
SW_12543	R844250150	1320 SW TROY ST, UN 3	2045	MFR	3RD FLOOR UNIT IN 3 PLEX WITH EAST F	74	71	54	66	73				
SW_8363	R133902220	7904 SW 14TH AVE	2048	SFR		74	71	51	66	73				
SW_4393	R133902210	7917 SW 14TH AVE	2049	SFR		74	71	51	66	73				
SW_21070	R133902200	1419 SW EVANS ST	2050	SFR		74	71	51	66	73				
SW_8927	R133902190	1418-1420 SW MOSS ST	2050	MFR	DUPLEX	74	71	59	66	73				
SW_8132	R133902170	1430 SW MOSS ST	2050	MFR	APARTMENT BUILDING (10 UNITS)	70	67	61	65	70				
SW_20912	R133902250	1503-1507 SW EVANS ST	2051	MFR	DUPLEX	74	71	54	66	73				
SW_4000	R133902260	1513 SW EVANS ST	2051	SFR		74	71	54	66	73				
SW_1175	R133902270	7934 SW BARBUR BLVD	2052	MFR	EMMA MANOR APARTMENT COMPLEX	72	69	64	66	72				
SW_2987	R133903850	1624 SW EVANS ST	2054	SFR		72	69	60	66	72				
SW_56	R133904210	1725 SW MULTNOMAH BLVD	2058	MFR	GLEN ALDEN APARTMENTS (16 UNITS) -	74	71	57	66	73				
SW_56	R133904210		2058	MFR	GLEN ALDEN APARTMENTS (16 UNITS) -	74	71	57	66	73				
Multnmoah Blvd. to 26th Way - West of alignment														
SW_9188	R012801210	8307-8317 SW 22ND AVE	2070	MFR	THE GRAIL APARTMENTS - 1ST LINE	66	63	55	62	68				
SW_9188	R012801210	8307-8317 SW 22ND AVE	2070	MFR	THE GRAIL APARTMENTS - 2ND LINE	66	63	54	62	68				
SW_1177	R649726520	8336 SW 24TH AVE	2072	MFR	BARBUR HEIGHTS APARTMENTS (27 UN	64	61	50	61	66				
SW_1177	R649726520		2072	MFR	BARBUR HEIGHTS APARTMENTS (27 UN	64	61	50	61	66				
SW_1177	R649726520		2072	MFR	BARBUR HEIGHTS APARTMENTS (27 UN	64	61	50	61	66				
SW_14085	R592250010	VARIOUS	2075	MFR	MULTNOMAH CITYSIDE CONDOMINIUM	64	61	49	61	66				
SW_14085	R592250010		2075	MFR	MULTNOMAH CITYSIDE CONDOMINIUM	64	61	49	61	66				
SW_14085	R592250010		2076	MFR	MULTNOMAH CITYSIDE CONDOMINIUM	64	61	51	61	66				
SW_14085	R592250010		2076	MFR	MULTNOMAH CITYSIDE CONDOMINIUM	64	61	51	61	66				
SW_14085	R592250010		2077	MFR	MULTNOMAH CITYSIDE CONDOMINIUM	64	61	51	61	66				
SW_21065	R592250050	8411 SW 24TH AVE	2075	MFR	MULTNOMAH CITYSIDE CONDOMINIUM	64	61	57	61	66				
SW_4143	R185600010	2527-2531 SPRING GARDEN STR	2078	MFR	CRESTVIEW TERRACE CONDOMINIUMS	64	61	55	61	66				
SW_4143	R185600010		2078	MFR	CRESTVIEW TERRACE CONDOMINIUMS	64	61	59	61	66				
SW_23064	R524701360	2537-2539 SW SPRING GARDEN	2079	MFR	DUPLEX	64	61	52	61	66				
SW_10798	R524701380	2541-2543 SW SPRING GARDEN	2079	MFR	DUPLEX	64	61	58	61	66				
SW_11778	R524701570	2524 SW SPRING GARDEN ST	2077	SFR		68	65	64	63	69	1		1	RSIP/Wall
SW_6520	R524701190	8431 SW 27TH AVE	2080	SFR		62	59	50	59	65				
SW_5139	R524701290	2672 SW HUME CT	2080	SFR		62	59	49	59	65				
SW_3595	R524701250	2676 SW HUME CT	2080	SFR		62	59	49	59	65				
SW_21692	R524701160	2645 SW SPRING GARDEN ST	2080	MFR	SPRING TERRACE APARTMENTS (21 UNI	64	61	53	61	66				
SW_21692	R524701160		2080	MFR	SPRING TERRACE APARTMENTS (21 UNI	64	61	53	61	66				
SW_21692	R524701160		2080	MFR	SPRING TERRACE APARTMENTS (21 UNI	64	61	53	61	66				
SW_21692	R524701160		2081	MFR	SPRING TERRACE APARTMENTS (21 UNI	64	61	53	61	66				
SW_21692	R524701160		2081	MFR	SPRING TERRACE APARTMENTS (21 UNI	64	61	53	61	66				
SW_21692	R524701160		2081	MFR	SPRING TERRACE APARTMENTS (21 UNI	64	61	53	61	66				
SW17724	R304800050	2655 SW SPRING GARDEN	2081	MFR	Condos next to Spring Terr	64	61	52	61	66				
SW_3617	R304800230	2675 SW SPRING GARDEN	2082	MFR	Condos next to Spring Terr	64	61	51	61	66				
SW_12362	R524701850	2720-2722 SW SPRING GAR	2084	MFR	Spring Tree Apartments Near Bldg	66	63	63	62	68	4		1	RSIP/Wall

Alternative **B1**

11/9/2017 ***Branched Alternative Schedule***

Moderate	Severe
147	1

ID and Adress			STA	Land	General Receiver Input			Project	FTA Criteria		Project Impacts		Above	Potential Mitigation
SW ID	Project Parcel	Address	NUM	Use	Description	Ldn	Leq	Noise	Mod	Sev	M-Imp	S-Imp	Moderate	
SW_12362	R524701850	2720-2722 SW SPRING GAR	2084	MFR	Spring Tree Apartments Second bldg	64	61	61	61	66	4		0	RSIP/Wall
SW_12362	R524701850	2720-2722 SW SPRING GAR	2084	MFR	Spring Tree Apartments Far bldg	64	61	54	61	66				
SW_874	R304800010	2655-2689 SW SPRING GARDEN	2082	MFR	EAST BUILDING WITH EAST FACING PAT	62	59	52	59	65				
SW_874	R304800010		2083	MFR	WEST BUILDING WITH WEST FACING PA	62	59	51	59	65				
SW_875	R664850010	2701-2723 SW SPRING GARDEN	2083	MFR	EAST UNITS WITH EAST FACING BACKYA	62	59	51	59	65				
SW_875	R664850010		2084	MFR	WEST UNITS WITH EAST FACING BACKY/	62	59	50	59	65				
SW_14039	R524701060	2745 SW SPRING GARDEN ST	2083	SFR		62	59	49	59	65				
SW_2050	R649704420	2743 SW SPRING GARDEN ST	2084	SFR		62	59	49	59	65				
SW_1061	R649704400	2739 SW SPRING GARDEN ST	2085	SFR		62	59	54	59	65				
SW_20634	R031400050	2801 SW SPRING GARDEN ST	2085	MFR	1ST UNIT IN 11 UNIT COMPLEX	62	59	54	59	65				
SW_10647	R031400090	2803 SW SPRING GARDEN ST	2085	MFR	2ND UNIT IN 11 UNIT COMPLEX	62	59	54	59	65				
SW_15651	R524701700	8715 SW BARBUR BLVD	2083	HOTEL	BUDGET LODGE	72	69	64	66	72				
Multnmoah Blvd./Hume Court to 26th Way - East of alignment and West of I-5														
SW_19563	R012801990	1908-1914 SW HUME CT	2065	MFR	DUPLEX	74	71	55	66	73				
SW_12720	R012802000	1924-1930 SW HUME CT	2065	MFR	DUPLEX	74	71	56	66	73				
SW_21382	R012802010	8312 SW 20TH AVE	2065	SFR		74	71	56	66	73				
SW_22202	R012801600	8321 SW 20TH AVE	2066	SFR		70	67	59	65	70				
SW_20162	R012801660	8332 SW 21ST AVE	2068	MFR		72	69	58	66	72				
SW_20960	R012800390	2222 SW SPRING GARDEN ST	2074	MFR	SPRING GARDENS APARTMENTS - GROU	72	69	55	66	72				
SW_20960	R012800390		2074	MFR	SPRING GARDENS APARTMENTS - 2ND F	72	69	60	66	72				
SW_20960	R012800390		2074	MFR	SPRING GARDENS APARTMENTS - 3RD F	72	69	60	66	72				
SW_15898	R524701600	8630 SW BARBUR BLVD	2081	MFR	MADISON APARTMENTS (15 UNITS)	72	69	61	66	72				
Multnmoah Blvd./Hume Court to 26th Way - East of alignment and East of I-5														
SW_18251	R133905530	8401 SW 17TH AVE	2063	SCHOOL	CAPITOL HILL SCHOOL	76	73	47	71	77				
SW_6988	R012801920	8415 SW 19TH AVE	2065	SFR		73	70	52	66	72				
SW_22870	R012801910	8421-8433 SW 19TH AVE	2066	MFR		73	70	53	66	72				
SW_5712	R012801900	1901-1907 SW SPRING GARDEN	2066	MFR		73	70	53	66	72				
SW_14484	R012802070	1919-1927 SW SPRING GARDEN	2066	MFR		73	70	54	66	72				
SW_21552	R799500720	8702-8704 SW 23RD AVE	2077	MFR		73	70	52	66	72				
SW_6580	R799500760	2221-2225 SW DOLPH CT	2077	MFR		73	70	52	66	72				
SW_1034	R799500800	8721 SW 23RD AVE	2078	SFR		73	70	53	66	72				
SW_15497	R991280630	2310 SW DOLPH CT	2079	SFR		73	70	49	66	72				
SW_5214	R991280670	2320 SW DOLPH CT	2079	SFR		73	70	49	66	72				
SW_9320	R991280680	2302-2314 SW DOLPH CT	2080	MFR		73	70	49	66	72				
SW_9319	R991280710	2324-2418 SW DOLPH CT	2081	MFR		73	70	50	66	72				
SW_18423	R991280700	2340 SW DOLPH CT	2081	SFR		73	70	51	66	72				
SW_4274	R524703170	8920 SW 26TH AVE	2085	SFR		73	70	55	66	72				
SW_10934	R524704490	8928 SW 26TH AVE	2085	SFR		73	70	54	66	72				
SW_18786	R524704480	8940 SW 26TH AVE	2086	SFR		73	70	54	66	72				
26th Way/Avenue to SW 35th Avenue - West of alignment														
SW_12005	R524702050	2831 SW DOLPH CT	2086	MFR	APARTMENT BUILDING WITH SOUTHWE	64	61	55	61	66				
SW_12005	R524702050		2086	MFR	APARTMENT BUILDING WITH SOUTHWE	64	61	55	61	66				
SW_16403	R524702100	8720 SW 30TH AVE	2090	MFR	FIRE STATION	64	61	50	61	66				
SW_4968	R524702220	2910-2920 SW DOLPH CT	2091	MFR	EAST BUILDING - 1ST FLOOR	64	61	56	61	66				
SW_4968	R524702220	2910-2920 SW DOLPH CT	2091	MFR	EAST BUILDING - 2ND FLOOR	64	61	56	61	66				
SW_4968	R524702220		2092	MFR	WEST BUILDING - 1ST FLOOR	64	61	51	61	66				
SW_4968	R524702220		2092	MFR	WEST BUILDING - 2ND FLOOR	64	61	51	61	66				
SW_18102	R524702280	8909 SW BARBUR BLVD	2090		SUMNER COLLEGE	74								
SW_15372	R524703620	8924-8934 SW 30TH AVE	2093	MFR		70	67	58	65	70				
SW_16467	R370900150	8833 SW 30TH AVE	2095	MFR	SOUTH FACING GROUND FLOOR PATIO	64	61	49	61	66				
SW_16467	R370900150		2095	MFR	SOUTH FACING 2ND FLOOR DECK	64	61	49	61	66				
SW_16467	R370900150		2095	MFR	SOUTH FACING 3RD FLOOR DECK	64	61	53	61	66				
SW_16467	R370900150		2095	MFR	SOUTH FACING 4TH FLOOR DECK	64	61	53	61	66				
SW_16467	R370900150		2094	MFR	SOUTH BLDG. EAST FACING 1ST FLOOR	64	61	49	61	66				
SW_16467	R370900150		2094	MFR	SOUTH BLDG. EAST FACING 2ND FLOOR	64	61	49	61	66				
SW_16467	R370900150		2094	MFR	SOUTH BLDG. EAST FACING 3RD FLOOR	64	61	52	61	66				
SW_16467	R370900150		2094	MFR	SOUTH BLDG. EAST FACING 4TH FLOOR	64	61	52	61	66				
SW_16467	R370900150		2093	MFR	NORTH BLDG. EAST FACING 1ST FLOOR	64	61	45	61	66				
SW_16467	R370900150		2093	MFR	NORTH BLDG. EAST FACING 2ND FLOOR	64	61	45	61	66				
SW_16467	R370900150		2093	MFR	NORTH BLDG. EAST FACING 3RD FLOOR	64	61	49	61	66				
SW_16467	R370900150		2093	MFR	NORTH BLDG. EAST FACING 3RD FLOOR	64	61	49	61	66				
SW_11385	R539000550	8915 SW 30TH AVE	2095	HOTEL	ALADDIN INN	66	63	54	62	68				

Alternative **B1**

11/9/2017 ***Branched Alternative Schedule***

Moderate	Severe
147	1

ID and Adress			STA	Land	General Receiver Input			Project	FTA Criteria		Project Impacts		Above	Potential Mitigation
SW ID	Project Parcel	Address	NUM	Use	Description	Ldn	Leq	Noise	Mod	Sev	M-Imp	S-Imp	Moderate	
SW_21321	R370900200	3131 SW MARIGOLD ST	2095	MFR	VILLAGE AT THE HEADWATERS SENIOR (	62	59	47	59	65				
SW_21321	R370900200		2095	MFR	VILLAGE AT THE HEADWATERS SENIOR (	62	59	47	59	65				
SW_21321	R370900200		2095	MFR	VILLAGE AT THE HEADWATERS SENIOR (	62	59	47	59	65				
SW_21321	R370900200		2095	MFR	VILLAGE AT THE HEADWATERS SENIOR (	62	59	45	59	65				
SW_21321	R370900200		2095	MFR	VILLAGE AT THE HEADWATERS SENIOR (	62	59	45	59	65				
SW_21321	R370900200		2095	MFR	VILLAGE AT THE HEADWATERS SENIOR (	62	59	45	59	65				
SW_17821	R539000510	3132 SW MARIGOLD ST	2099	MFR	(12 UNITS)	60	57	48	58	64				
SW_19837	R539000450	3202-3236 SW MARIGOLD ST	2100	MFR	SOUTH FACING UNITS (18 UNITS)	60	57	48	58	64				
SW_19837	R539000450		2100	MFR	NORTH FACING UNITS (18 UNITS)	60	57	46	58	64				
SW_19837	R539000450		2100	MFR	WEST BUILDING (18 UNITS)	60	57	46	58	64				
SW_19837	R539000450		2099	MFR	EAST BUILDING (18 UNITS)	60	57	45	58	64				
SW_2813	R383800020	3137-3139 SW PRIMROSE ST	2099	MFR	PRIMROSE APARTMENTS (8 UNITS)	64	61	51	61	66				
SW_18756	R383800030	3145 SW PRIMROSE ST	2100	SFR		64	61	52	61	66				
SW_12027	R383800050	3211 SW PRIMROSE ST	2100	SFR		64	61	51	61	66				
SW_21463	R383800070	3221 SW PRIMROSE ST	2100	SFR		64	61	50	61	66				
SW_2539	R383800090	3233 SW PRIMROSE ST	2101	SFR		64	61	50	61	66				
SW_1362	R383800110	3245 SW PRIMROSE ST	2102	SFR		62	59	49	59	65				
SW_7772	R383800130	3305 SW PRIMROSE ST	2102	SFR		62	59	48	59	65				
SW_3537	R383800150	3319 SW PRIMROSE ST	2103	SFR		62	59	52	59	65				
SW_17929	R383800170	3325 SW PRIMROSE ST	2104	SFR		62	59	52	59	65				
SW_1470	R383800350	3404 SW PRIMROSE ST	2105	SFR		62	59	53	59	65				
SW_4513	R383800370	3344 SW PRIMROSE ST	2105	SFR		62	59	52	59	65				
SW_5479	R383800390	3330 SW PRIMROSE ST	2104	SFR		62	59	53	59	65				
SW_8305	R383800410	3318 SW PRIMROSE ST	2104	SFR		62	59	53	59	65				
SW_1842	R383800430	3306 SW PRIMROSE ST	2103	SFR		64	61	55	61	66				
SW_22330	R383800450	3246 SW PRIMROSE ST	2103	SFR		64	61	56	61	66				
SW_16022	R383800470	3234 SW PRIMROSE ST	2102	SFR		64	61	53	61	66				
SW_7485	R383800490	3220 SW PRIMROSE ST	2102	SFR		64	61	53	61	66				
SW_7069	R892300800	3315 SW ALICE ST	2104	SFR		66	63	57	62	68				
SW_7068	R892300840	3405 SW ALICE ST	2105	CHURCH	CHURCH - ALSO INCLUDES 7067	66	63	54	65	71				
SW_3356	R892300880	3415 SW ALICE ST	2107	SFR		64	61	53	61	66				
SW_5968	R014370250	3425 SW ALICE ST	2107	SFR		64	61	50	61	66				
SW_3410	R014370050	3437 SW ALICE ST	2108	SFR		64	61	50	61	66				
SW_21798	R014370100	3449 SW ALICE ST	2108	SFR		64	61	50	61	66				
SW_9519	R032201960	3455 SW ALICE ST	2109	SFR		64	61	49	61	66				
SW_6639	R032201930	3463 SW ALICE ST	2109	SFR		64	61	49	61	66				
SW_2559	R032202300	9314 SW 35TH DR	2111	SFR		64	61	50	61	66				
SW_19838	R892301480	3450 SW ALICE ST	2109	SFR		64	61	52	61	66				
SW_10586	R892301300	3446 SW ALICE ST	2108	SFR		66	63	53	62	68				
SW_5170	R892301420	3410-3440 SW ALICE ST	2106	MFR	EAST BUILDING WITH 6 NORTH AND 6 S	70	67	67	65	70	4		2	RSIP/Wall
SW_5170	R892301420		2106	MFR	EAST BUILDING WITH 6 NORTH AND 6 S	70	67	66	65	70	4		1	RSIP/Wall
SW_5170	R892301420		2106	MFR	EAST BUILDING WITH 6 NORTH AND 6 S	70	67	66	65	70	4		1	RSIP/Wall
SW_5170	R892301420		2109	MFR	SW BUILDING WITH 12 EAST AND 12 WI	70	67	64	65	70				
SW_5170	R892301420		2109	MFR	SW BUILDING WITH 12 EAST AND 12 WI	70	67	63	65	70				
SW_5170	R892301420		2109	MFR	SW BUILDING WITH 12 EAST AND 12 WI	70	67	63	65	70				
SW_5170	R892301420		2107	MFR	NW BUILDING WITH 6 NORTH AND 6 SO	66	63	55	62	68				
SW_5170	R892301420		2107	MFR	NW BUILDING WITH 6 NORTH AND 6 SO	66	63	55	62	68				
SW_5170	R892301420		2107	MFR	NW BUILDING WITH 6 NORTH AND 6 SO	66	63	55	62	68				
SW_2373	R892301330	9386 SW 35TH AVE	2109	SFR		66	63	55	62	68				
SW_12593	R892301390	9360 SW 35TH AVE	2110	SFR		66	63	54	62	68				
SW_7817	R032202290	9352 SW 35TH AVE	2110	SFR		66	63	51	62	68				
26th Way to SW 35th Avenue - East of B2														
SW_14442	R524704380	8943 SW 26TH AVE	2087	SFR		73	70	55	66	72				
SW_8269	R524704260	9001 SW 26TH AVE	2087	SFR		73	70	55	66	72				
SW_21986	R524704280	9007 SW 26TH AVE	2087	SFR		73	70	55	66	72				
SW_5133	R013900890	9028 SW 28TH AVE	2090	SFR		73	70	56	66	72				
SW_3630	R013900910	9040 SW 28TH AVE	2091	SFR		73	70	50	66	72				
SW_17231	R013901410	9129 SW 28TH AVE	2094	SFR		73	70	47	66	72				
SW_19238	R013901660	9104 SW 30TH AVE	2096	SFR		73	70	53	66	72				
SW_15652	R991290810	9110 SW BARBUR BLVD	2098		CAPITOL HILL HOTEL	72								
SW_15961	R013901760	9306 SW 30TH AVE	2099	SFR		73	70	45	66	72				
SW_8413	R892300010	9343 SW 30TH AVE	2099	SFR		73	70	44	66	72				

Alternative **B1**

11/9/2017 ***Branched Alternative Schedule***

Moderate	Severe
147	1

ID and Adress			STA	Land	General Receiver Input			Project	FTA Criteria		Project Impacts		Above	Potential Mitigation
SW ID	Project Parcel	Address	NUM	Use	Description	Ldn	Leq	Noise	Mod	Sev	M-Imp	S-Imp	Moderate	
SW_10043	R892300040	3037 SW TAYLORS FERRY RD	2102	SFR		73	70	50	66	72				
SW_15526	R892300060	3045 SW TAYLORS FERRY RD	2103	SFR		73	70	54	66	72				
SW_14507	R991290890	3124 SW TAYLORS FERRY RD	2105	SFR		73	70	53	66	72				
SW_16060	R991291520	3136 SW TAYLORS FERRY RD	2105	SFR		73	70	53	66	72				
SW 35th Avenue to SW Dickenson Street - West of alignment														
SW_5587	R032202140	9311 SW 35TH DR	2997	SFR		62	59	49	59	65				
SW_3516	R032202200	9323 SW 35TH DR	2997	SFR		62	59	49	59	65				
SW_3085	R649860980	3526 SW ALICE ST	2997	SFR		62	59	50	59	65				
SW_21694	R032202230	9335 SW 35TH DR	2997	SFR		67	64	53	63	68				
SW_15753	R032202260	9347 SW 35TH AVE	2998	MFR	PEAKS AND VALLEYS NURSING HOME	68	65	57	63	69				
SW_1182	R111000250	9451 SW BARBUR BLVD	3000	MFR	NURSING HOME	67	64	56	63	68				
SW_1063	R111000200	3611-3635 SW BAIRD ST	3001	MFR	BAIRD STREET APARTMENTS	67	64	52	63	68				
SW_13664	R649861450	3639 SW BAIRD ST	3001	SFR		64	61	52	61	66				
SW_474	R649861410	3657 SW BAIRD ST	3000	SFR		64	61	54	61	66				
SW_7788	R649861460	3645 SW BAIRD ST	3001	SFR		64	61	49	61	66				
SW_15477	R649861420	3653 SW BAIRD ST	3002	SFR		64	61	49	61	66				
SW_7917	R111000150	3661 SW BAIRD ST	3002	SFR		64	61	49	61	66				
SW_3378	R649652530	3671 SW BAIRD ST	3004	SFR		64	61	49	61	66				
SW_11101	R111000130	3707 SW BAIRD ST	3004	SFR		64	61	48	61	66				
SW_10561	R111000350	3800 SW BAIRD ST	3003	SFR		64	61	48	61	66				
SW_22387	R111000370	3720 SW BAIRD ST	3002	SFR		64	61	50	61	66				
SW_16651	R111000380	3700 SW BAIRD ST	3005	SFR		64	61	55	61	66				
SW_5295	R233400010	3630-3686 SW BAIRD ST	3005	MFR	EASTVIEW RIDGE CONDOMINIUMS WIT	64	61	62	61	66	9		1	RSIP/Wall
SW_5295	R233400010		3005	MFR	EASTVIEW RIDGE CONDOMINIUMS WIT	64	61	62	61	66	7		1	RSIP/Wall
SW_5295	R233400010		3005	MFR	EASTVIEW RIDGE CONDOMINIUMS WIT	64	61	59	61	66				
SW_5295	R233400010		3002	MFR	EASTVIEW RIDGE CONDOMINIUMS WIT	64	61	54	61	66				
SW_5295	R233400010		3002	MFR	EASTVIEW RIDGE CONDOMINIUMS WIT	64	61	54	61	66				
SW_5295	R233400010		3001	MFR	EASTVIEW RIDGE CONDOMINIUMS WIT	64	61	54	61	66				
SW_9487	R233400030	3540 SW BAIRD ST	3005	MFR	DUPLEX	64	61	59	61	66				
SW_19131	R111000460	3729 SW PLUM ST	3006	SFR		64	61	53	61	66				
SW_4476	R111000470	3801 SW PLUM ST	3006	SFR		64	61	53	61	66				
SW_6465	R111000490	3811 SW PLUM ST	3007	SFR		62	59	53	59	65				
SW_5168	R111000500	3821 SW PLUM ST	3007	SFR		62	59	52	59	65				
SW_18494	R649652660	3869 SW PLUM ST, UN A	3007	SFR		62	59	50	59	65				
SW_18493	R649652650	3901 SW PLUM ST	3008	SFR		62	59	48	59	65				
SW_18491	R111000510	3915 SW PLUM ST	3009	SFR		60	57	48	58	64				
SW_18492	R111000524	3921 SW PLUM ST	3009	SFR		60	57	48	58	64				
SW_12004	R111000530	3927 SW PLUM ST	3007	SFR		60	57	55	58	64				
SW_4145	R111000666	3822-3830 SW PLUM ST	3007	MFR	CRESTWOOD COURTS APARTMENTS WI	70	67	63	65	70				
SW_4145	R111000666		3007	MFR	CRESTWOOD COURTS APARTMENTS WI	70	67	63	65	70				
SW_4145	R111000666		3008	MFR	CRESTWOOD COURTS APARTMENTS WI	70	67	60	65	70				
SW_4145			3008	MFR	CRESTWOOD COURTS APARTMENTS (28	66	63	54	62	68				
SW_11219	R111000660	3832 SW PLUM ST	3010	SFR		66	63	48	62	68				
SW_12261	R111000640	3908-3924 SW PLUM ST	3009	MFR	4 PLEX	64	61	56	61	66				
SW_4146	R111000600	9671-9677 SW BARBUR BLVD	3009	MFR	CRESTWOOD COURTS APARTMENTS WI	66	63	60	62	68				
SW_4146	R111000600		3009	MFR	CRESTWOOD COURTS APARTMENTS WI	66	63	59	62	68				
SW_4146	R111000600		3009	MFR	CRESTWOOD COURTS APARTMENTS WI	66	63	56	62	68				
SW_21121	R111000580	3930-3940 SW PLUM ST	3009	MFR	8 UNIT APARTMENT BLDG. - 1ST LINE	64	61	51	61	66				
SW_21121	R111000580		3011	MFR	8 UNIT APARTMENT BLDG. - 2ND LINE	64	61	47	61	66				
SW_2117	R894213530	4002-4004 SW BRUGGER ST	3012	SFR	LOOKS LIKE AN APT BUILDING	62	59	49	59	65				
SW_21554	R894213550	4001-4007 SW COLLINS ST	3012	SFR	LOOKS LIKE AN APT BUILDING	62	59	48	59	65				
SW_3158	R894213560	4015-4017 SW COLLINS ST	3012	SFR	LOOKS LIKE AN APT BUILDING	62	59	46	59	65				
SW_1023	R894213540	4016-4018 SW BRUGGER ST	3012	SFR		62	59	44	59	65				
SW_18583	R894213600	9606 SW 41ST AVE	3012	SFR		62	59	45	59	65				
SW_4747	R894213590	9612-9614 SW 41ST AVE	3012	MFR	DUPLEX	62	59	46	59	65				
SW_21477	R894213580	9622-9626 SW 41ST AVE	3013	MFR	3 PLEX	62	59	47	59	65				
SW_23113	R894213570	9634 SW 41ST AVE	3017	SFR	DUPLEX???	62	59	49	59	65				
SW_16904	R894212310	9703 SW CAPITOL HWY	3020	SFR		62	59	54	59	65				
SW_14885	R894212170		3020		CONFIRMED VACANT									
SW_14886	R894212200		3020		CONFIRMED VACANT									
SW_5051	R894212180	9745 SW 43RD AVE	3021	SFR		62	59	54	59	65				
SW_5052	R894212190	SW TAYLORS FERRY RD	3023											

Alternative **B1**

11/9/2017 ***Branched Alternative Schedule***

Moderate	Severe
147	1

ID and Adress			STA	Land	General Receiver Input			Project	FTA Criteria		Project Impacts		Above	Potential Mitigation
SW ID	Project Parcel	Address	NUM	Use	Description	Ldn	Leq	Noise	Mod	Sev	M-Imp	S-Imp	Moderate	
SW_20191	R991292760	4310 SW TAYLORS FERRY RD	3024	SFR		73	70	56	66	72				
SW_13258	R991294270	4436 SW TAYLORS FERRY RD	3024	SFR		73	70	56	66	72				
SW_17136	R991294260	4442 SW TAYLORS FERRY RD	3025	SFR		73	70	50	66	72				
SW_17694	R649720160	4514 SW TAYLORS FERRY RD	3026	SFR		73	70	50	66	72				
SW_5358	R649720140	4520 SW TAYLORS FERRY RD	3027	SFR		73	70	53	66	72				
SW_19073	R991300640	4542 SW TAYLORS FERRY RD	3029	SFR		73	70	53	66	72				
SW_2723	R991301810	4548 SW TAYLORS FERRY RD	3030	SFR	MULTI-FAMILY??	73	70	49	66	72				
SW_3479	R991300520	4556 SW TAYLORS FERRY RD	3030	SFR	MULTI-FAMILY??	73	70	48	66	72				
SW_9383	R991301280	4560 SW TAYLORS FERRY RD	3033	SFR	MULTI-FAMILY??	73	70	48	66	72				
SW_9045	R991300320	9920 SW 48TH AVE	3032	SFR		73	70	53	66	72				
SW_14124	R991302050	4633 SW HUBER ST	3032	MFR	HERESA TERRACE APARTMENTS (12 UNI	70	67	59	65	70				
SW_14124	R991302050		3035	MFR	HERESA TERRACE APARTMENTS (12 UNI	70	67	55	65	70				
SW_4554	R991302110	10005 SW 48TH AVE	3037	SFR		73	70	53	66	72				
SW_10543	R777700300	10022 SW 49TH CT	3037	SFR		73	70	50	66	72				
SW_326	R777700350	10030 SW 49TH CT	3038	SFR		73	70	50	66	72				
SW_16799	R777700010	10033 SW 49TH CT	3039	SFR		73	70	50	66	72				
SW_12470	R516000810	10115 SW 48TH DR	3040	SFR		73	70	53	66	72				
SW_20410	R534301270	10124 SW 50TH AVE	3040	SFR		73	70	54	66	72				
SW_7572	R534301290	10134 SW 50TH AVE	3041	SFR		73	70	54	66	72				
SW_10596	R534300250	10147 SW 50TH AVE	3042	SFR		73	70	54	66	72				
SW_1535	R991302040	5011 SW ALFRED ST	3042	SFR		73	70	54	66	72				
SW_16875	R188400020	5106 SW ALFRED ST	3042	SFR		73	70	53	66	72				
SW_15605	R188400010	5120 SW ALFRED ST	3042	SFR		73	70	54	66	72				
SW_9025	R991302280	10340 SW 52ND AVE	3043	SFR		73	70	51	66	72				
SW_16034	R991302320	10348 SW 52ND AVE	3044	SFR		73	70	52	66	72				
SW_12218	R991302270	10416 SW 52ND AVE	3042	SFR		73	70	55	66	72				
SW_10742	R991302330	10424 SW 52ND AVE	3044	SFR		73	70	52	66	72				
SW_4546	R991301860	10428 SW 52ND AVE	3045	SFR		73	70	52	66	72				
SW_18760	R991302300	10432 SW 52ND AVE	3045	SFR		73	70	52	66	72				
SW_20929	R991302310	10446 SW 52ND AVE	3047	SFR		73	70	51	66	72				
SW_12252	R185701140	10504 SW 53RD AVE	3047	SFR		73	70	50	66	72				
SW 35th Avenue to SW Dickenson Street - East of alignment														
SW_9210	R991293160	9610-9820 SW 34TH PL	3002	MFR		64	61	51	61	66				
SW_22007	R991290180	9863 SW 35TH DR	3005	MFR	APARTMENT COMPLEX ON OPPOSITE SI	70	67	50	65	70				
SW_22007	R991290180		3007	MFR	APARTMENT COMPLEX ON OPPOSITE SI	70	67	52	65	70				
SW_13773	R991292580	3641 SW EVELYN ST	3008	SFR		70	67	50	65	70				
SW_21927	R991292720	9850 SW 37TH AVE	3009	SFR		70	67	49	65	70				
SW_16676	R649793250	3702 SW EVELYN ST	3009	SFR		70	67	49	65	70				
SW_18193	R649793260	3724 SW EVELYN ST	3010	SFR		70	67	44	65	70				
SW_4256	R406403290	3800 SW EVELYN ST	3010	SFR		70	67	44	65	70				
SW_16693	R406403220	3815 SW WILBARD ST	3012	SFR		70	67	44	65	70				
SW_7571	R406403090	3903 SW WILBARD ST	3013	SFR		70	67	44	65	70				
SW_3997	R406403070	3909 SW WILBARD ST	3013	SFR		66	63	44	62	68				
SW_21761	R406403050	3921 SW WILBARD ST	3015	SFR		66	63	43	62	68				
SW_13955	R406402540	10014 SW 40TH AVE	3016	SFR		68	65	44	63	69				
SW_18616	R406400920	10015 SW 40TH AVE	3017	SFR		68	65	50	63	69				
SW_16997	R406400930	4030 SW WILBARD ST	3018	SFR		68	65	56	63	69				
SW_10060	R406400960	4048 SW WILBARD ST	3018	SFR		68	65	56	63	69				
SW_21745	R406400970	4056 SW WILBARD ST	3019	SFR		68	65	58	63	69				
SW_17952	R406400980	4110 SW WILBARD ST	3020	SFR		68	65	61	63	69				
SW_7962	R406401000	4134 SW WILBARD ST	3021	SFR		68	65	61	63	69				
SW_14389	R406401010	4210 SW WILBARD ST	3017	SFR		68	65	49	63	69				
SW_3184	R406400910	10023 SW 40TH AVE	3018	SFR		68	65	48	63	69				
SW_11310	R406400900	10031 SW 40TH AVE	3018	SFR		68	65	48	63	69				
SW_9397	R406400880	4035 SW HUBER ST	3019	SFR		66	63	52	62	68				
SW_20003	R406400860	4041 SW HUBER ST	3020	SFR		66	63	54	62	68				
SW_22445	R406400850	4111 SW HUBER ST	3020	SFR		66	63	54	62	68				
SW_14390	R406400830	4119 SW HUBER ST	3021	SFR		68	65	55	63	69				
SW_14391	R406400820	4139 SW HUBER ST	3022	SFR		68	65	55	63	69				
SW_4487	R406400800	4213 SW HUBER ST	3020	SFR		68	65	52	63	69				
SW_591	R649735360	4110 SW HUBER ST	3021	SFR		66	63	51	62	68				
SW_16719	R406401620	4120 SW HUBER ST	3022	SFR		66	63	52	62	68				

Alternative **B1**

11/9/2017 ***Branched Alternative Schedule***

Moderate	Severe
147	1

ID and Adress			STA	Land	General Receiver Input			Project	FTA Criteria		Project Impacts		Above	Potential Mitigation
SW ID	Project Parcel	Address	NUM	Use	Description	Ldn	Leq	Noise	Mod	Sev	M-Imp	S-Imp	Moderate	
SW_4771	R649702840	4136 SW HUBER ST	3022	SFR		66	63	52	62	68				
SW_2462	R649765970	4212 SW HUBER ST	3024	SFR		66	63	48	62	68				
SW_18368	R649702860	4130 SW HUBER ST	3024	SFR		66	63	48	62	68				
SW_22335	R649765980	4218 SW HUBER ST	3024	SFR		62	59	48	59	65				
SW_14844	R649776290	4224 SW HUBER ST	3023	SFR		64	61	55	61	66				
SW_17437	R649776300	4232 SW HUBER ST	3024	SFR		68	65	51	63	69				
SW_674	R649703220	4240 SW HUBER ST	3025	SFR		68	65	50	63	69				
SW_9703	R649703200	4244 SW HUBER ST	3024	SFR		66	63	51	62	68				
SW_21025	R777320010	4250-4260 SW HUBER ST	3027	MFR	SOPHIA WOODS CONDOMINIUMS - 6 U	68	65	54	63	69				
SW_14667	R406401160	10200 SW CAPITOL HWY	3027	SCHOOL	ISLAMIC SCHOOL OF PORTLAND	68	65	54	66	72				
SW_13988	R991293790	10155 SW CAPITOL HWY	3031	HOTEL	HOSPITALITY INN - 3 FLOORS	68	65	64	63	69	24		1	RSIP/Wall
SW_15655	R991301310	10138 SW BARBUR BLVD	3030		RANCH INN HOTEL (24 ROOMS)	68	65							
SW_21355	R991301390	4511 SW VALONA WAY	3031	SFR		64	61	59	61	66				
SW_7199	R991300250	4525 SW VALONA WAY	3030	SFR		64	61	56	61	66				
SW_21120	R991292020	4434 SW VALONA WAY	3030	SFR		64	61	50	61	66				
SW_5140	R991301210	4510 SW VALONA WAY	3031	SFR		64	61	52	61	66				
SW_19543	R991301290	4528 SW VALONA WAY	3032	SFR		64	61	55	61	66				
SW_12008	R991300450	4501-4537 SW LURADEL ST	3033	MFR		64	61	56	61	66				
SW_883	R515900010	4545-4553 SW LURADEL ST	3035	MFR		64	61	60	61	66				
SW_12058	R516000010	4611-4631 SW LURADEL ST	3035	MFR	RIDGEVIEW TERRACE APARTMENTS - 1S	64	61	60	61	66				
SW_12058	R516000010		3035	MFR	RIDGEVIEW TERRACE APARTMENTS - 1S	64	61	59	61	66				
SW_12058	R516000010		3035	MFR	RIDGEVIEW TERRACE APARTMENTS - 2N	64	61	54	61	66				
SW_12058	R516000010		3036	MFR	RIDGEVIEW TERRACE APARTMENTS - 2N	64	61	53	61	66				
SW_12839	R516000310	4715 SW LURADEL ST	3037	SFR		64	61	55	61	66				
SW_2941	R516000300	4725 SW LURADEL ST	3035	MFR		64	61	59	61	66				
SW_16775	R516000290	4735 SW LURADEL ST	3045	MFR	QUAL RIDGE APARTMENTS	67	64	62	63	68				
SW_19187	R991302150	10450 SW BARBUR BLVD	3040	HOTEL	PORTLAND VALUE INN AND SUITES WIT	67	64	62	63	68				
SW_6968	R991302180	4728 SW LURADEL ST	3040	MFR	GLENVIEW APARTMENTS (32 UNITS) - N	65	62	57	61	67				
SW_6968			3038	MFR	GLENVIEW APARTMENTS (32 UNITS) - N	65	62	52	61	67				
SW_6968			3038	MFR	GLENVIEW APARTMENTS (32 UNITS) - E	65	62	52	61	67				
SW_6968			3037	MFR	GLENVIEW APARTMENTS (32 UNITS) - E	65	62	52	61	67				
SW_21835	R991302240	4714 SW LURADEL ST	3039	SFR		65	62	51	61	67				
SW_14941	R991300720	4650-4702 SW LURADEL ST	3039	MFR	CAMBRIA APARTMENTS (15 UNITS) - SO	64	61	48	61	66				
SW_2761	R991302250	4638 SW LURADEL ST	3038	SFR		64	61	49	61	66				
SW_14940	R991300730	4650-4702 WI/ SW LURADEL ST	3040	MFR	CAMBRIA APARTMENTS (15 UNITS) - EA	64	61	51	61	66				
SW_6107	R991301120	4718 SW LURADEL ST	3045	SFR		64	61	49	61	66				
SW_18254	R991300200	10531 SW CAPITOL HWY	3048	SCHOOL	MARKHAM SCHOOL	64	61	50	64	70				
SW_6972	R414400680	10633 SW 49TH AVE	3049	SFR		64	61	52	61	66				
SW_10075	R414400640	10625 SW 49TH AVE	3050	SFR		64	61	52	61	66				
SW_9711	R014500300	10643 SW 49TH AVE	3050	SFR		64	61	52	61	66				
SW_22229	R014500250	10705 SW 49TH AVE	3051	SFR		64	61	52	61	66				
SW_11362	R014500200	10717 SW 49TH AVE	3052	SFR		64	61	52	61	66				
SW_15832	R014500050	4925 SW DICKINSON ST	3052	SFR		64	61	51	61	66				
SW_15238	R014500150	10729 SW 49TH AVE	3052	SFR		64	61	51	61	66				
SW_8407	R014500100	10741 SW 49TH AVE	3052	SFR		64	61	50	61	66				
SW_22631	R414400360	10744 SW 49TH AVE	3051	SFR		64	61	50	61	66				
SW_7483	R649815690	10716 SW 49TH AVE	3050	SFR		64	61	50	61	66				
SW_5845	R414450250	10630-10636 SW 49TH AVE	3049	MFR	DUPLEX	64	61	51	61	66				
SW_9402	R414450050	10602-10608 SW 49TH AVE	3049	MFR	DUPLEX	64	61	56	61	66				
SW Dickenson Street to SW 63rd Avenue - West of alignment and I-5														
SW_11319	R894600050	10830 SW 55TH AVE	3059	SFR	SELECTED USES IN THIS AREA THAT ARE	73	70	50	66	72				
SW_19880	R894603640	5424 SW COMUS ST	3064	SFR	SELECTED USES IN THIS AREA THAT ARE	73	70	46	66	72				
SW_15924	R202000410	5715 SW PASADENA DR	3073	SFR	SELECTED USES IN THIS AREA THAT ARE	73	70	51	66	72				
SW_15833	R782701510	11046-11048 SW 60TH AVE	3079	MFR	SELECTED USES IN THIS AREA THAT ARE	73	70	56	66	72				
SW_22345	R649902720	11125-11137 SW 61ST AVE	3082	MFR	SELECTED USES IN THIS AREA THAT ARE	73	70	57	66	72				
SW_8850	R649902790	11226 SW 62ND AVE	3084	MFR	SELECTED USES IN THIS AREA THAT ARE	73	70	57	66	72				
SW_8851	R649902500	11230 SW 62ND AVE	3086	MFR	SELECTED USES IN THIS AREA THAT ARE	73	70	57	66	72				
SW Dickenson Street to SW Capitol Highway/Coronado Street - East of alignment														
SW_22341	R894600420	5032-5060 SW DICKINSON ST	3054	MFR	4 PLEX WITH 2 UNITS WEST FACING YAR	70	67	63	65	70				
SW_9434	R894600320	10800 SW BARBUR BLVD	3055	MFR	JANEWOOD WEST APARTMENTS	70	67	63	65	70				
SW_9712	R894600590	5001 SW COMUS ST	3054	SFR		64	61	52	61	66				
SW_12376	R894600570	4941 SW COMUS ST	3054	SFR		64	61	51	61	66				

Alternative **B1**

11/9/2017 ***Branched Alternative Schedule***

Moderate	Severe
147	1

ID and Adress			STA	Land	General Receiver Input			Project	FTA Criteria		Project Impacts		Above	Potential Mitigation
SW ID	Project Parcel	Address	NUM	Use	Description	Ldn	Leq	Noise	Mod	Sev	M-Imp	S-Imp	Moderate	
SW_13924	R894600550	4925 SW COMUS ST	3054	SFR		64	61	51	61	66				
SW_18259	R894600480	4980 SW DICKINSON ST	3053	SFR		64	61	52	61	66				
SW_8349	R894600490	4914 SW DICKINSON ST	3053	SFR		64	61	51	61	66				
SW_15338	R894600500	10807 SW 49TH AVE	3053	SFR		64	61	51	61	66				
SW_10743	R894600510	10817 SW 49TH AVE	3053	SFR		64	61	49	61	66				
SW_20734	R894600520	10829 SW 49TH AVE	3053	SFR		64	61	49	61	66				
SW_10275	R894600530	4915 SW COMUS ST	3054	SFR		64	61	49	61	66				
SW_10920	R894603340	4910 SW COMUS ST	3055	SFR		64	61	48	61	66				
SW_2628	R894603350	10925 SW 49TH AVE	3055	SFR		64	61	48	61	66				
SW_15577	R894603370	4915 SW PASADENA ST	3055	SFR		64	61	48	61	66				
SW_20025	R894603380	4927 SW PASADENA ST	3056	SFR		64	61	49	61	66				
SW_12178	R894603330	4922 SW COMUS ST	3055	SFR		64	61	49	61	66				
SW_14107	R894603310	4940 SW COMUS ST	3056	SFR	INCLUDES SW_14106	64	61	50	61	66				
SW_16035	R894603400	4941 SW PASADENA ST	3056	SFR		64	61	49	61	66				
SW_18091	R894603290	5023-5033 SW PASADENA ST	3056	MFR	APARTMENT OR CONDOMINIUM COMP	66	63	52	62	68				
SW_885	R589900010		3056	MFR	6 UNIT CONDOMINIUM COMPLEX WITH	66	63	52	62	68				
SW_20193	R894604180	11004 SW 51ST AVE	3058	SFR		66	63	51	62	68				
SW_462	R894604190	11012 SW 51ST AVE	3058	SFR		66	63	51	62	68				
SW_7923	R894604200	11026 SW 51ST AVE	3059	SFR		66	63	51	62	68				
SW_466	R894604210	11038 SW 51ST AVE	3059	SFR		66	63	51	62	68				
SW_2639	R894604220	11042 SW 51ST AVE	3059	SFR		66	63	49	62	68				
SW_1058	R894604120	5105 SW POMONA ST	3059	SFR		66	63	52	62	68				
SW_10912	R894604094	11013 SW 51ST AVE	3059	SFR		66	63	53	62	68				
SW_16769	R894604110	11007 SW 51ST AVE	3059	SFR		66	63	53	62	68				
SW_16768	R894604100	11001 SW 51ST AVE	3059	SFR		66	63	53	62	68				
SW_18445	R894604130	5113 SW POMONA ST	3059	SFR		66	63	53	62	68				
SW_7821	R894604150	5135 SW POMONA ST	3060	SFR		66	63	55	62	68				
SW_17516	R894604160	5203-5227 SW POMONA ST	3060	MFR	4 PLEX	68	65	62	63	69				
SW_2366	R894607280	5100 SW POMONA ST	3060	SFR		66	63	51	62	68				
SW_17413	R894607300	11121 SW 51ST AVE	3060	SFR		66	63	50	62	68				
SW_6541	R894607260	5130 SW POMONA ST	3061	SFR		66	63	51	62	68				
SW_6732	R894607250	5200 SW POMONA ST	3061	SFR		66	63	52	62	68				
SW_821	R894607240	5216 SW POMONA ST	3061	SFR	INCLUDES SW_16223	66	63	54	62	68				
SW_16222	R894607190	11106 SW 53RD AVE	3062	SFR		66	63	53	62	68				
SW_17414	R894607210	11138 SW 53RD AVE	3062	SFR		66	63	51	62	68				
SW_15574	R894607810	5206 SW ARNOLD ST	3063	SFR		64	61	43	61	66				
SW_1266	R894607900	11247 SW CAPITOL HWY	3063	SFR		64	61	42	61	66				
SW_2010	R894607910	11251 SW CAPITOL HWY	3064	SFR		64	61	43	61	66				
SW_12716	R894607800	5218 SW ARNOLD ST	3063	SFR		64	61	44	61	66				
SW_15601	R894607790	5224 SW ARNOLD ST	3064	SFR		64	61	44	61	66				
SW_13597	R894607920	11255 SW CAPITOL HWY	3064	SFR		64	61	43	61	66				
SW_20458	R894607780	11261 SW CAPITOL HWY	3064	SFR		64	61	43	61	66				
SW_9715	R894607760	11224 SW 53RD AVE	3064	SFR		64	61	44	61	66				
SW_12705	R894607750	11204 SW 53RD AVE	3064	SFR		64	61	45	61	66				
SW_9018	R894607690	11271 SW CAPITOL HWY	3065	SFR		64	61	44	61	66				
SW_8350	R894607680	11221 SW 53RD AVE	3065	SFR		64	61	45	61	66				
SW_15332	R894607660	11207 SW 53RD AVE	3065	SFR		64	61	46	61	66				
SW_6504	R894607480	11133 SW 53RD AVE	3064	SFR		66	63	50	62	68				
SW_4676	R894607470	11117 SW 53RD AVE	3064	SFR		66	63	54	62	68				
SW_19695	R894607460	5308 SW POMONA ST	3064	SFR		68	65	57	63	69				
SW_14012	R894607450	11100 SW BARBUR BLVD	3064			68								
SW_183	R894607500	5325 SW ARNOLD ST	3065	SFR		66	63	53	62	68				
SW_18431	R894607510	5333 SW ARNOLD ST	3065	SFR		66	63	55	62	68				
SW_19938	R894607520	5345 SW ARNOLD ST	3065	SFR		66	63	56	62	68				
SW_3325	R894607420	5403-5411 SW ARNOLD ST	3065	MFR	DUPLEX	68	65	59	63	69				
SW_964	R894607540	11120 SW BARBUR BLVD	3066	MFR	5 PLEX	68	65	61	63	69				
SW_7375	R894607650	5324 SW ARNOLD ST	3065	SFR		64	61	48	61	66				
SW_18981	R894607700	11273 SW CAPITOL HWY	3065	SFR		64	61	46	61	66				
SW_8351	R894607710	11277 SW CAPITOL HWY	3066	SFR		64	61	48	61	66				
SW_12557	R894607630	5332 SW ARNOLD ST	3066	SFR		64	61	51	61	66				
SW_9936	R894607610	5412 SW ARNOLD ST	3066	SFR		64	61	52	61	66				
SW_22545	R894607620	11289 SW CAPITOL HWY	3067	SFR		64	61	51	61	66				

Alternative **B1**

11/9/2017 ***Branched Alternative Schedule***

Moderate	Severe
147	1

ID and Adress			STA	Land	General Receiver Input			Project	FTA Criteria		Project Impacts		Above	Potential Mitigation
SW ID	Project Parcel	Address	NUM	Use	Description	Ldn	Leq	Noise	Mod	Sev	M-Imp	S-Imp	Moderate	
SW_12055	R894607600	11295 SW CAPITOL HWY	3068	SFR		64	61	54	61	66				
SW_13598	R139900250	11299 SW CAPITOL HWY, BLDG	3068	SFR		66	63	54	62	68				
SW_9716	R139900200	11299 SW CAPITOL HWY, BLDG	3068	SFR		66	63	54	62	68				
SW_19517	R139900150	11299 SW CAPITOL HWY, BLDG	3068	SFR		66	63	55	62	68				
SW_19899	R139900100	11299 SW CAPITOL HWY, BLDG	3068	SFR		66	63	55	62	68				
SW_12071	R139900050	11299 SW CAPITOL HWY, BLDG	3069	SFR		66	63	55	62	68				
SW_104	R894611720	5404 SW PALATINE ST	3067	SFR		64	61	48	61	66				
SW_3096	R894611820	5427 SW BUDDINGTON ST	3068	SFR		64	61	48	61	66				
SW_17830	R894611700	5424 SW PALATINE ST	3068	SFR		64	61	49	61	66				
SW_18273	R894611690	11330 SW 55TH AVE	3069	SFR		64	61	48	61	66				
SW_16724	R894611680	11320 SW 55TH AVE	3069	SFR		64	61	49	61	66				
SW_17831	R894611670	5460 SW PALATINE ST	3069	SFR		64	61	49	61	66				
SW_16958	R991310390	11333 SW 55TH AVE	3070	SFR		64	61	49	61	66				
SW_11527	R894607580	5445 SW PALATINE ST	3069	SFR		64	61	51	61	66				
SW_7954	R991310380	11301 SW 55TH AVE	3070	SFR		64	61	53	61	66				
SW_10895	R991310260	11304 SW CAPITOL HWY	3069	SFR		64	61	51	61	66				
SW_1658	R991310690	5531 SW BUDDINGTON ST	3072	SFR		64	61	49	61	66				
SW_10155	R991310270	11308 SW CAPITOL HWY	3070	SFR		64	61	53	61	66				
SW_2063	R991310280	11320 SW CAPITOL HWY	3073	SFR		64	61	54	61	66				
SW_14325	R991310290	11330 SW CAPITOL HWY	3074	SFR		64	61	52	61	66				
SW_5922	R991310300	11336 SW CAPITOL HWY	3074	SFR		64	61	50	61	66				
SW_8894	R133700450	11348 SW CAPITOL HWY	3077	SFR		64	61	55	61	66				
SW_16056	R133700500	11342 SW CAPITOL HWY	3076	SFR		64	61	51	61	66				
SW_9139	R133700550	11338 SW CAPITOL HWY	3075	SFR		64	61	50	61	66				
SW_1304	R991311420	11407 SW 56TH AVE	3074	SFR		64	61	48	61	66				
SW_4953	R991310370	11305 SW CAPITOL HWY	3071	SFR		70	67	63	65	70				
SW_21366	R991310210	11323 SW CAPITOL HWY	3074	SFR		70	67	63	65	70				
SW_14572	R991311560	11240 SW BARBUR BLVD	3076	MFR	WESTVIEW TERRACE APARTMENTS WIT	70	67	65	65	70	24		0	RSIP/Wall
SW_15506	R991310900	11355 SW CAPITOL HWY	3077	SFR		66	63	59	62	68				
SW_14573	R991310850	11240 W/ SW BARBUR BLVD	3077	MFR	WESTVIEW TERRACE APARTMENTS WIT	68	65	67	63	69	24		4	Wall
SW_789	R991310180	11365 SW CAPITOL HWY	3078	SFR		64	61	58	61	66				
SW_12648	R991310840	11375 SW CAPITOL HWY	3080	MFR	Capitol Adult Care Home	64	61	58	61	66				
SW_20249	R649706160	11379 SW CAPITOL HWY	3080	SFR		64	61	59	61	66				
SW_21657	R649706140	11385 SW CAPITOL HWY	3080	SFR		64	61	58	61	66				
SW_18728	R991310200	11394 SW BARBUR BLVD	3084	HOTEL	COMFORT SUITES	72	61	65	66	72				
SW_18599	R649902870	11349 SW 60TH AVE	3085	SFR		66	61	66	62	68	1		4	Wall
SW Coronado Street to SW Atlanta Street- West of Alignment														
SW_67	R649775630	11547 SW 64TH AVE	3095	SFR		70	67	63	65	70				
SW_10649	R649775610	11543 SW 64TH AVE	3095	SFR		70	67	64	65	70				
SW_18625	R649775620	11551 SW 64TH AVE	3095	SFR		70	67	65	65	70	1		0	RSIP/Wall
SW_22477	R649903970	11605 SW 64TH AVE	3095	SFR		69	66	65	64	70	1		1	Wall
SW_21192	R649903980	11615 SW 64TH AVE	3096	SFR		69	66	66	64	70	1		2	Wall
SW_5047	R649903990	11625 SW 64TH AVE	3096	SFR		68	65	67	63	69	1		4	Wall
SW_18626	R649904150	11629 SW 64TH AVE	3097	SFR		68	65	66	63	69	1		3	Wall
SW_2529	R649904000	11635 SW 64TH AVE	3096	SFR		66	63	68	62	68	1		6	Wall
SW_22080	R649904020	11645 SW 64TH AVE	3097	SFR		66	63	68	62	68	1		6	Wall
SW_10991	R649904010	11705 SW 64TH AVE	3097	SFR		66	63	69	62	68		1	7	Wall
SW SW Capitol Highway/Coronado Street to SW Atlanta Street- East of Alignment														
SW_17118	R991311130	11531 SW LESSER RD	3085	SFR		64	61	54	61	66				
SW_6095	R991311340	11404-11408 SW CAPITOL HWY	3085	MFR	DUPLEX	64	61	58	61	66				
SW_17119	R991311090	11543 SW LESSER RD	3085	SFR		64	61	55	61	66				
SW_10281	R991311040	11551 SW LESSER RD	3086	SFR		64	61	55	61	66				
SW_598	R991310250	11611 SW LESSER RD	3086	SFR		64	61	54	61	66				
SW_15713	R649902970	11616 SW 61ST AVE	3088	SFR		64	61	55	61	66				
SW_3480	R649903220	11608 SW 61ST AVE	3088	SFR		64	61	57	61	66				
SW_4564	R649902950	11546 SW 61ST AVE	3086	SFR		64	61	58	61	66				
SW_5567	R649903250	11530 SW 61ST AVE	3087	SFR		64	61	57	61	66				
SW_21699	R649902930	11522 SW 61ST AVE	3086	SFR		66	63	58	62	68				
SW_1977	R649902910	11432 SW CAPITOL HWY	3086	SFR		68	65	60	63	69				
SW_10731	R649903260	11450 SW CAPITOL HWY	3086	SFR		68	65	65	63	69	1		2	Wall
SW_15709	R649903360	11545 SW 61ST AVE	3089	SFR		68	65	65	63	69	1		2	Wall
SW_18432	R649903380	11611-11617 SW 61ST AVE	3089	MFR	DUPLEX	68	65	63	63	69	1		0	RSIP/Wall

Alternative **B1**

11/9/2017 ***Branched Alternative Schedule***

Moderate	Severe
147	1

ID and Adress			STA	Land	General Receiver Input			Project	FTA Criteria		Project Impacts		Above	Potential Mitigation
SW ID	Project Parcel	Address	NUM	Use	Description	Ldn	Leq	Noise	Mod	Sev	M-Imp	S-Imp	Moderate	
SW_15174	R649903570	11558 SW 62ND AVE	3099											
SW_11551	R991311080	6211 SW LESSER WAY	3104	SFR		68	65	61	63	69				
SW_18590	R649786250	6305 SW LESSER WAY	3105	SFR		68	65	56	63	69				
SW_1861	R649786260	6307 SW LESSER WAY	3104	SFR		68	65	62	63	69				
SW_11592	R991311030	6311 SW LESSER WAY	3105	SFR		68	65	63	63	69	1		0	RSIP/Wall
SW_17892	R991310640	6312 SW LESSER WAY	3107	SFR		68	65	61	63	69				
SW_765	R991310650	12004 SW 64TH AVE	3108	SFR		68	65	56	63	69				
SW_1923	R991311230	12030 SW 64TH AVE	3110	SFR		68	65	52	63	69				
SW_16908	R649794690	12126 SW 64TH AVE	3111	SFR		68	65	52	63	69				
SW_20230	R638300130	6305 SW PALLAY CT	3113	SFR		68	65	45	63	69				
SW_5540	R638300090	6302 SW PALLAY CT	3113	SFR		68	65	47	63	69				
SW_5984		6415 SW HAINES ST	3114	SFR		68	65	48	63	69				
SW_9546	R649735920	11909 SW 64TH AVE	3108	SFR		70	67	63	65	70				
SW_18627	R649735930	12009 SW 64TH AVE	3109	SFR		68	65	60	63	69				
SW_18628	R991311830	12025 SW 64TH AVE	3110	SFR		68	65	59	63	69				
SW_20050	R991310890	12037 SW 64TH AVE	3111	SFR		68	65	58	63	69				
SW_7540	R638300170	12200 SW 65TH AVE	3114	SFR		68	65	54	63	69				
End of B														

Alternative **B2**

11/9/2017 ***Branched Alternative Schedule***

Moderate	Severe
115	1

ID and Adress			STA	Land	General Receiver Input			Project	FTA Criteria		Project Impacts		Above	Potential Mitigation
SW ID	Project Parcel	Address	NUM	Use	Description	Ldn	Leq	Noise	Mod	Sev	M-Imp	S-Imp	Moderate	
END OF "A" AND START OF "B"														
SW_8382	R300900150	6933 SW CORBETT AVE	2000	SFR	SELECTED SFRs IN THIS AREA THAT ARE	66	62	50	62	68				
Florida Street to Terwilliger Blvd. - West of alignment														
END OF "A" AND START OF "B"														
SW_8049	R780207020	6920 SW 2ND AVE	2000	SFR		63	60	62	60	66	1		2	RSIP/Wall
SW_18826	R780207000	6924 SW 2ND AVE	2001	SFR		63	60	61	60	66	1		1	RSIP/Wall
SW_1503	R780206980	6926 SW 2ND AVE	2001	SFR		63	60	61	60	66	1		1	RSIP/Wall
SW_11585	R780206940	7000 SW 2ND AVE	2002	SFR		63	60	60	60	66	1		0	RSIP/Wall
SW_12450	R780206900	7030 SW 2ND AVE	2004	SFR		63	60	60	60	66	1		0	RSIP/Wall
SW_4838	R780206870	7040 SW 2ND AVE	2005	SFR		63	60	60	60	66	1		0	RSIP/Wall
SW_5089	R300401010	7110 SW 2ND AVE	2006	SFR		63	60	54	60	66				
SW_12802	R300401000	110 SW NEVADA ST	2006	SFR		63	60	61	60	66	1		1	Proximity
SW_10259	R300400990	7116 SW 2ND AVE	2006	SFR		63	60	62	60	66	1		2	Proximity
SW_20902	R300400970	7134 SW 2ND AVE	2007	SFR		63	60	62	60	66	1		2	Proximity
SW_8096	R300400950	7142 SW 2ND AVE	2008	SFR		63	60	62	60	66	1		2	Proximity
SW_17208	R300400930	7208 SW 2ND AVE	2009		HOME AND SCHOOL	63								
SW_10314	R780207770	7037 SW 2ND AVE	2004	SFR		60	57	52	58	64				
SW_13840	R780207790	7021 SW 2ND AVE	2004	SFR		60	57	52	58	64				
SW_3812	R780207810	218 SW TEXAS ST	2003	SFR		60	57	52	58	64				
SW_2364	R780207510	203 SW TEXAS ST	2002	SFR		60	57	52	58	64				
SW_16778	R780207520	6923 SW 2ND AVE	2001	SFR		60	57	53	58	64				
SW_11634	R780207530		2000	VAC		60	57	51	58	64				
SW_19352	R780207220	219 SW CALIFORNIA ST	2000	SFR		60	57	54	58	64				
SW_785	R780207230	222 SW FLORIDA ST	2000	SFR		60	57	55	58	64				
SW_1766	R780207240	218 SW FLORIDA ST	2000	SFR		60	57	55	58	64				
SW_5728	R780207260	214 SW FLORIDA ST	2000	SFR		60	57	55	58	64				
SW_5670	R780207270	230 SW FLORIDA ST	2000	SFR		58	55	52	57	63				
SW_11110	R780207290	226 SW FLORIDA ST	2000	SFR		58	55	51	57	63				
SW_527	R780207320	225 SW CALIFORNIA ST	2000	SFR		58	55	52	57	63				
SW_8558	R780207300	245 SW CALIFORNIA ST	2000	SFR		58	55	51	57	63				
SW_21932	R780207330	255 SW CALIFORNIA ST	2000	SFR		58	55	50	57	63				
SW_8821	R780207590	6902 SW 3RD AVE	2000	SFR		58	55	50	57	63				
SW_14641	R780207580	246 SW CALIFORNIA ST	2000	SFR		58	55	51	57	63				
SW_22461	R780207570	234 SW CALIFORNIA ST	2000	SFR		58	55	51	57	63				
SW_11635	R780207550	222 SW CALIFORNIA ST	2000	SFR		58	55	52	57	63				
SW_5510	R780207650	221 SW TEXAS ST	2001	SFR		58	55	50	57	63				
SW_9517	R780207630	231 SW TEXAS ST	2001	SFR		58	55	50	57	63				
SW_13887	R780207610	6920 SW 3RD AVE	2001	SFR		58	55	49	57	63				
SW_21646	R780207660	7010 SW 3RD AVE	2002	SFR		58	55	48	57	63				
SW_2875	R780207700	222 SW TEXAS ST	2003	SFR		58	55	52	57	63				
SW_17143	R780207750	237 SW NEVADA ST	2005	SFR		58	55	49	57	63				
SW_2801	R780207740	249 SW NEVADA ST	2006	SFR		58	55	49	57	63				
SW_19793	R780207720	7032 SW 3RD AVE	2006	SFR		58	55	48	57	63				
SW_1352	R300400870	310 SW NEVADA ST	2008	SFR		58	55	47	57	63				
SW_21236	R300400880	7113 SW 3RD AVE	2009	SFR		58	55	47	57	63				
SW_18570	R300400890	7125 SW 3RD AVE	2010	SFR		58	55	48	57	63				
SW_6149	R300400900	7135 SW 3RD AVE	2011	SFR		58	55	52	57	63				
SW_11494	R300400820	7148 SW 4TH AVE	2013	SFR		58	55	48	57	63				
SW_16785	R300400810	7158 SW 4TH AVE	2012	SFR		58	55	51	57	63				
SW_5575	R300400920	315 SW NEVADA CT	2011	SFR		58	55	52	57	63				
SW_18926	R300400910	7149 SW 3RD AVE	2011	SFR		58	55	52	57	63				
SW_2513	R300401150	7128 SW 3RD AVE	2009	SFR		58	55	49	57	63				
SW_3119	R300401140	248 SW NEVADA ST	2008	SFR		58	55	49	57	63				
SW_8509	R300401160	244 SW NEVADA ST	2007	SFR		58	55	50	57	63				
SW_1428	R300401170	7129 SW 2ND AVE	2007	SFR		58	55	50	57	63				
SW_581	R300401180	7133 SW 2ND AVE	2008	SFR		58	55	50	57	63				
SW_16160	R300401130	7136 SW 3RD AVE	2008	SFR		58	55	49	57	63				
SW_10638	R300401120	7150 SW 3RD AVE	2010	SFR		58	55	50	57	63				
SW_9110	R300401190	7145 SW 2ND AVE	2009	SFR		62	59	53	59	65				
SW_4462	R300401200	7207 SW 2ND AVE	2009	SFR		62	59	53	59	65				
SW_14854	R300401110	7162 SW 3RD AVE	2010	SFR		62	59	52	59	65				
SW_17296	R300401100	7168 SW 3RD AVE	2011	SFR		62	59	55	59	65				

Alternative **B2**

11/9/2017 ***Branched Alternative Schedule***

Moderate	Severe
115	1

ID and Adress			STA	Land	General Receiver Input			Project	FTA Criteria		Project Impacts		Above	Potential Mitigation
SW ID	Project Parcel	Address	NUM	Use	Description	Ldn	Leq	Noise	Mod	Sev	M-Imp	S-Imp	Moderate	
SW_1353	R300401210	7211 SW 2ND AVE	2010	SFR		64	61	54	61	66				
SW_8205	R300401220	7231 SW 2ND AVE	2010	SFR		64	61	55	61	66				
SW_8726	R300401090	7206 SW 3RD AVE	2011	SFR		62	59	56	59	65				
SW_14111	R300401080	7210 SW 3RD AVE	2012	SFR		63	60	57	60	66				
SW_8725	R300401230	7235 SW 2ND AVE	2010			64								
SW_15331	R300401070	7221 SW BARBUR BLVD	2011			64								
SW_17791	R300401030	7224 SW 3RD AVE	2012	SFR		64	61	58	61	66				
SW_22623	R300401050	7316 SW 3RD AVE	2013	SFR		64	61	63	61	66	1		2	RSIP/Wall
SW_15569	R300401370	7321 SW BARBUR BLVD	2014			64								
SW_12423	R300401250	7331 SW BARBUR BLVD	2015			64								
SW_20626	R300401240	7318 SW 4TH AVE	2015	SFR		64	61	65	61	66	1		4	RSIP/Wall
SW_3809	R300401520	7341 SW BARBUR BLVD	2017	SFR		64	61	62	61	66	1		1	RSIP/Wall
SW_1546	R300401380	7326 SW 5TH AVE	2018			64								
SW_7875	R300401390	7320 SW 5TH AVE	2017	SFR		62	59	55	59	65				
SW_3810	R300401510	7323 SW 4TH AVE	2018	SFR		62	59	55	59	65				
SW_21217	R300401260	7312 SW 4TH AVE	2015	SFR		62	59	57	59	65				
SW_6267	R300401360	7311 SW 3RD AVE	2014	SFR		62	59	59	59	65	1		0	RSIP/Wall
SW_14657	R300401350	7305 SW 3RD AVE	2013	SFR		62	59	54	59	65				
SW_3964	R300401270	7306 SW 4TH AVE	2015	SFR		62	59	56	59	65				
SW_12810	R300401500	7311 SW 4TH AVE	2013	SFR		62	59	53	59	65				
SW_16939	R300401400	7312 SW 5TH AVE	2017	SFR		62	59	53	59	65				
SW_15604	R300401490	7307 SW 4TH AVE	2017	SFR		60	57	51	58	64				
SW_1252	R300401290	7228 SW 4TH AVE	2015	SFR		60	57	54	58	64				
SW_2454	R300401340	7239 SW 3RD AVE	2013	SFR		60	57	52	58	64				
SW_20883	R300401330	7215 SW 3RD AVE	2013	SFR		60	57	51	58	64				
SW_12076	R300401320	7209 SW 3RD AVE	2015	SFR		60	57	53	58	64				
SW_17590	R300401300	7222 SW 4TH AVE	2015	SFR		60	57	53	58	64				
SW_18837	R300401480	7225 SW 4TH AVE	2016	SFR		60	57	50	58	64				
SW_11695	R300401420	7224 SW 5TH AVE	2017	SFR		60	57	50	58	64				
SW_18229	R300401440	7218 SW 5TH AVE	2017	SFR		60	57	49	58	64				
SW_22311	R300401470	7217 SW 4TH AVE	2016	SFR		60	57	49	58	64				
SW_9583	R300401460	7207 SW 4TH AVE	2016	SFR		60	57	49	58	64				
SW_1078	R300401450	7204 SW 5TH AVE	2017	SFR		60	57	49	58	64				
SW_15823	R300400800	7159 SW 4TH AVE	2016	SFR		60	57	48	58	64				
SW_21168	R300400690	7152 SW 5TH AVE	2017	SFR		60	57	48	58	64				
SW_19273	R119103610	7159 SW 5TH AVE	2019	SFR		60	57	48	58	64				
SW_6507	R119103620	7207 SW 5TH AVE	2019	SFR		60	57	49	58	64				
SW_1614	R119103490	7227 SW 5TH AVE	2019	SFR		60	57	49	58	64				
SW_7948	R825900200	7234-7236 SW TERWILLIGER BLV	2021	MFR	DUPLEX	60	57	51	58	64				
SW_1427	R825900150	7228-7230 SW TERWILLIGER BLV	2021	MFR	DUPLEX	60	57	49	58	64				
SW_8723	R825900100	7214-7216 SW TERWILLIGER BLV	2021	MFR	DUPLEX	60	57	48	58	64				
California Street to Terwilliger Blvd. - East of alignment and west of I-5														
SW_3940	R780206450	6930 SW BRIER PL	2002	SFR		68	65	61	63	69				
SW_14513	R780206670	7006 SW BRIER PL	2002	SFR		68	65	61	63	69				
SW_21826	R780206660	7010 SW BRIER PL	2003	SFR		68	65	61	63	69				
SW_16973	R780206650	7032 SW BRIER PL	2004	SFR		68	65	61	63	69				
SW_11957	R780206640	7040 SW BRIER PL	2004	SFR		68	65	61	63	69				
SW_8327	R178200640	7100 SW BRIER PL	2005	SFR		68	65	60	63	69				
SW_20933	R178200260	7108 SW BRIER PL	2005	SFR		66	63	53	62	68				
SW_6674	R178200490	7114 SW BRIER PL	2006	SFR		66	63	53	62	68				
SW_19514	R178200340	7136 SW BRIER PL	2006	SFR		66	63	52	62	68				
SW_18624	R178200370	7200 SW BRIER PL	2006	SFR		66	63	50	62	68				
SW_6896	R178200410	7222 SW BRIER PL	2006	SFR		66	63	51	62	68				
SW_18623	R178200400	7210 SW BRIER PL	2006	SFR		66	63	50	62	68				
SW_1239	R178200460	7234 SW BRIER PL	2007	SFR		66	63	48	62	68				
SW_13194	R300401720	7300 SW BRIER PL	2007	SFR		66	63	48	62	68				
SW_693	R300401680	7326 SW BRIER PL	2008	SFR		66	63	48	62	68				
SW_12156	R178200010	7115 SW BRIER PL	2007	SFR		66	63	60	62	68				
SW_13236	R178200130	7211 SW BRIER PL	2007	SFR		66	63	53	62	68				
SW_19834	R178200160	7221 SW BRIER PL	2008	SFR		66	63	52	62	68				
SW_11518	R300401640	7301 SW BRIER PL	2008	SFR		66	63	51	62	68				
SW_2803	R300401650	7311 SW BRIER PL	2008	SFR		66	63	51	62	68				

Alternative **B2**

11/9/2017 ***Branched Alternative Schedule***

Moderate	Severe
115	1

ID and Adress			STA	Land	General Receiver Input			Project	FTA Criteria		Project Impacts		Above	Potential Mitigation
SW ID	Project Parcel	Address	NUM	Use	Description	Ldn	Leq	Noise	Mod	Sev	M-Imp	S-Imp	Moderate	
SW_255	R300401660	7325 SW BRIER PL	2009	SFR		66	63	51	62	68				
SW_4712	R300401600	85 SW MILES ST	2009	SFR		66	63	52	62	68				
SW_2671	R178200220	SW 1ST AVE	2008	SFR	CHURCH PARKING LOT	64	61	55	61	66				
SW_2672	R178202100	7225 SW 1ST AVE	2009	SFR	CHURCH	68	65	63	63	69	1		0	RSIP/Wall
SW_2673	R300401530	125 SW MILES ST	2010	CHURCH	CHURCH	68	65	59	66	72				
SW_16448	R300402110	68 SW MILES ST	2010	PARK	FULTON PARK COMMUNITY CENTER	64	61	47	64	70				
SW_18252	R300402230	SWC/ 1ST & SW MILES ST	2011	PARK	FULTON PARK - DISTANCE FROM CENTE	64	61	51	64	70				
SW_16446	R300402390	SWC/ 2ND & SW MILES ST	2012	PARK	FULTON PARK - DISTANCE FROM CENTE	64	61	52	64	70				
SW_2011	R300402360	7420 SW 3RD AVE	2013	SFR		66	63	60	62	68				
SW_16407	R300402450	SEC/ 4TH & SW BARBUR BLVD	2015	PARK	COMMUNITY GARDEN - DISTANCE FRO	66	63	58	65	71				
SW_6508	R300402560	7350 SW BARBUR BLVD	2018	MFR	FULTON PARK APARTMENTS	66	63	61	62	68				
SW_17041	R649792630	7427 SW 4TH AVE	2017	SFR		68	65	54	63	69				
SW_20138	R649792620	7429 SW 4TH AVE	2017	SFR		70	67	54	65	70				
SW_19702	R649792610	7431 SW 4TH AVE	2017	SFR		70	67	54	65	70				
SW_6770	R300402610	7435 SW 4TH AVE	2017	SFR		75	72	52	66	74				
SW_17698	R300402550	7436 SW 5TH AVE	2018	MFR	MAGNOLIA PARK APARTMENTS	78	75	56	66	75				
SW_5524	R300402660	7425 SW 5TH AVE	2020	MFR	TERWILLIGER TERRACE APARTMENTS W	70	67	61	65	70				
SW_5524	R300402660		2020	MFR	TERWILLIGER TERRACE APARTMENTS W	70	67	61	65	70				
SW_5523	R300402620	7360 SW BARBUR BLVD	2021	MFR	TERWILLIGER TERRACE APARTMENTS W	76	73	61	66	75				
SW_5523	R300402620		2021	MFR	TERWILLIGER TERRACE APARTMENTS W	76	73	61	66	75				
Terwilliger Blvd. to Multinomah Blvd. - West of alignment														
SW_2388	R119103670	727 SW CALDEW DR	2025	SFR		62	59	53	59	65				
SW_7395	R119103660	735 SW CALDEW DR	2026	SFR		62	59	50	59	65				
SW_10856	R119103650	751 SW CALDEW DR	2026	SFR		62	59	51	59	65				
SW_799	R119103640	7212 SW 8TH AVE	2027	SFR		62	59	51	59	65				
SW_2450	R119103870	7200 SW 8TH AVE	2027	SFR		62	59	50	59	65				
SW_11497	R119103850	7150 SW 8TH AVE	2026	SFR		62	59	50	59	65				
SW_22818	R119103930	7155 SW 8TH AVE	2027	SFR		62	59	49	59	65				
SW_22464	R119103920	7209 SW 8TH AVE	2027	SFR		62	59	50	59	65				
SW_12086	R119103970	7200 SW BURLINGAME AVE	2028	SFR		62	59	49	59	65				
SW_8121	R119103910	7215 SW 8TH AVE	2028	SFR		62	59	50	59	65				
SW_1627	R119103890	805 SW CALDEW DR	2029	SFR		62	59	51	59	65				
SW_1919	R119103900	7220 SW BURLINGAME AVE	2029	SFR		62	59	50	59	65				
SW_4908	R119104270	7225 SW BURLINGAME AVE	2029	SFR		62	59	50	59	65				
SW_2281	R119104060	7235 SW BURLINGAME AVE	2030	SFR		62	59	48	59	65				
SW_5701	R119104040	7245 SW BURLINGAME AVE	2030	SFR		62	59	48	59	65				
SW_9022	R119104030	7230 SW BURLINGAME AVE	2030	SFR		62	59	50	59	65				
SW_20131	R119104010	7240 SW BURLINGAME AVE	2030	SFR		62	59	50	59	65				
SW_22735	R119103010	934-936 SW CALDEW DR	2030	MFR	DUPLEX	64	61	58	61	66				
SW_532	R119102990	940-946 SW CALDEW DR	2031	MFR	4 PLEX WITH SOUTH FACING DECKS - GF	64	61	59	61	66				
SW_532	R119102990		2031	MFR	4 PLEX WITH SOUTH FACING DECKS - 2N	64	61	59	61	66				
SW_878	R119480010	SW BERTHA BLVD	2031	MFR	BURLINGAME CONDOMINIUMS (40 UNI	64	61	58	61	66				
SW_878	R119480010		2031	MFR	BURLINGAME CONDOMINIUMS (40 UNI	64	61	58	61	66				
SW_878	R119480010		2032	MFR	BURLINGAME CONDOMINIUMS (40 UNI	64	61	54	61	66				
SW_878	R119480010		2032	MFR	BURLINGAME CONDOMINIUMS (40 UNI	64	61	54	61	66				
SW_878	R119480010		2033	MFR	BURLINGAME CONDOMINIUMS (40 UNI	64	61	53	61	66				
SW_878	R119480010		2033	MFR	BURLINGAME CONDOMINIUMS (40 UNI	64	61	53	61	66				
SW_878	R119480010		2032	MFR	BURLINGAME CONDOMINIUMS (40 UNI	64	61	52	61	66				
SW_878	R119480010		2032	MFR	BURLINGAME CONDOMINIUMS (40 UNI	64	61	52	61	66				
SW_20290	R054500860	7207 SW 13TH DR	2031	SFR		60	57	48	58	64				
SW_14636	R054500890	7221 SW 13TH DR	2031	SFR		60	57	47	58	64				
X SW_3134	R133903160	7548 SW 17TH DR	2044	SFR		60	57	46	58	64				
SW_5945	R233300240	1408 SW CUSTER DR	2044	MFR	PART OF DUPLEX WITH WEST FACING D	62	59	49	59	65				
SW_10342	R233300200	1404 SW CUSTER DR	2044	MFR	PART OF DUPLEX WITH WEST FACING D	62	59	50	59	65				
SW_22212	R233300160	1348 SW CUSTER DR	2044	MFR	PART OF DUPLEX WITH WEST FACING D	62	59	55	59	65				
SW_18984	R233300120	1344 SW CUSTER DR	2044	MFR	PART OF DUPLEX WITH WEST FACING D	62	59	55	59	65				
SW_20024	R233300220	1410 SW CUSTER DR	2045	MFR	PART OF DUPLEX FACING EAST	62	59	54	59	65				
SW_10343	R233300180	1406 SW CUSTER DR	2045	MFR	PART OF DUPLEX FACING EAST	62	59	55	59	65				
SW_288	R233300140	1350 SW CUSTER DR	2045	MFR	PART OF DUPLEX FACING EAST	62	59	55	59	65				
SW_7019	R233300100	1346 SW CUSTER DR	2045	MFR	PART OF DUPLEX FACING EAST	62	59	56	59	65				
SW_8328	R133902860	7610 SW 17TH DR	2045	SFR		62	59	48	59	65				
SW_10345	R649740500	1425 SW CANBY ST	2045	SFR		64	61	51	61	66				

Alternative **B2**

11/9/2017 ***Branched Alternative Schedule***

Moderate	Severe
115	1

ID and Adress			STA	Land	General Receiver Input			Project	FTA Criteria		Project Impacts		Above	Potential Mitigation
SW ID	Project Parcel	Address	NUM	Use	Description	Ldn	Leq	Noise	Mod	Sev	M-Imp	S-Imp	Moderate	
SW_14581	R649740490	1405 SW CANBY ST	2045	SFR		64	61	52	61	66				
SW_21186	R133902590	1400 SW CANBY ST	2046	SFR		64	61	60	61	66				
SW_22967	R133902570	7712 SW 17TH DR	2047	SFR		62	59	54	59	65				
SW_401	R133902760	1423 SW TROY ST	2047	SFR		66	63	61	62	68				
SW_13839	R133902770	7726 SW 17TH DR	2047	SFR		66	63	59	62	68				
SW_4264	R133902780	7732 SW 17TH DR	2048	SFR		64	61	54	61	66				
SW_13281	R133902310	7802 SW 17TH DR	2050	MFR	2 STORY APARTMENT BUILDING WITH C	66	63	62	62	68	8		0	RSIP/Wall
SW_11721	R133902510	7820-7840 SW 17TH DR	2051	SFR		66	63	62	62	68	1		0	RSIP/Wall
SW_1673	R133902540	7830 SW 17TH DR	2051	SFR		64	61	55	61	66				
SW_12341	R133902120	7910 SW 17TH AVE	2053		DUPLEX	70								
SW_12645	R133902020	1704 SW MOSS ST	2054	SFR		68	65	55	63	69				
SW_13856	R133902030	7943 SW 17TH AVE	2055	SFR		70	67	64	65	70				
SW_3872	R133904090	8040 SW 19TH AVE	2059		2 STORY APARTMENT BUILDING WITH C	70								
SW_11078	R133904110	8020-8026 SW 19TH AVE	2059			68								
SW_15684	R133904080	1844 SW EVANS ST	2059	SFR		64	61	53	61	66				
SW_10923	R134200050	1836 SW EVANS ST	2058	SFR		64	61	57	61	66				
SW_4202	R134200100	1834 SW EVANS ST	2058	SFR		64	61	58	61	66				
SW_2096	R134200150	1832 SW EVANS ST	2058	SFR		64	61	58	61	66				
SW_18858	R134200200	1830 SW EVANS ST	2058	SFR		64	61	59	61	66				
SW_17608	R133904040	1824 SW EVANS ST	2058	SFR		66	63	63	62	68	1		1	RSIP/Wall
SW_13710	R133904030	1814 SW EVANS ST	2058			68								
SW_18515	R133902050	1727 SW EVANS ST	2056	SFR		68	65	63	63	69	1		0	RSIP/Wall
SW_18304	R133902060	1739 SW EVANS ST	2056	SFR		66	63	61	62	68				
SW_4177	R133902070	1745-1747 SW EVANS ST	2056	SFR		66	63	60	62	68				
SW_5397	R133902080	1801 SW EVANS ST	2056	SFR		64	61	55	61	66				
SW_5279	R133902090	1825 SW EVANS ST	2057	SFR		64	61	54	61	66				
SW_13671	R133902100	1831 SW EVANS ST	2057	SFR		64	61	53	61	66				
SW_10226	R133902110	1843 SW EVANS ST	2057	SFR		62	59	50	59	65				
SW_12228	R133901930	7910 SW 19TH AVE	2057	SFR		62	59	49	59	65				
SW_17184	R133901940	1838 SW MOSS ST	2057	SFR		62	59	49	59	65				
SW_195	R133901950	1822 SW MOSS ST	2056	SFR		62	59	50	59	65				
SW_1774	R133901960	1814 SW MOSS ST	2056	SFR		62	59	52	59	65				
SW_17406	R133901980	1750 SW MOSS ST	2055	SFR		62	59	53	59	65				
SW_13161	R133901990	1734 SW MOSS ST	2055	SFR		62	59	53	59	65				
SW_4140	R133902000	1718 SW MOSS ST	2054	SFR		62	59	54	59	65				
SW_1269	R133901820	1703 SW MOSS ST	2052	SFR		62	59	53	59	65				
SW_20070	R649653100	1705 SW MOSS ST	2053	SFR		62	59	52	59	65				
SW_22665	R649653090	1707 SW MOSS ST	2053	SFR		62	59	52	59	65				
SW_20124	R133901850	1709 SW MOSS ST	2054	SFR		62	59	52	59	65				
SW_6836	R133901860	1731 SW MOSS ST	2054	SFR		62	59	50	59	65				
SW_1946	R133901870	1741 SW MOSS ST	2054	SFR		62	59	49	59	65				
SW_22704	R133901880	1805 SW MOSS ST	2055	SFR		62	59	49	59	65				
SW_2330	R133901890	1813 SW MOSS ST	2055	SFR		62	59	49	59	65				
SW_185	R133901900	1823 SW MOSS ST	2056	SFR		62	59	48	59	65				
SW_11946	R133901910	1843 SW MOSS ST	2056	SFR		62	59	46	59	65				
SW_8256	R133901690	1844 SW TROY ST	2055	SFR		62	59	46	59	65				
SW_10185	R133901700	1836 SW TROY ST	2055	SFR		62	59	46	59	65				
SW_22018	R133901710	1824 SW TROY ST	2054	SFR		62	59	46	59	65				
SW_9671	R133901720	1812 SW TROY ST	2054	SFR		62	59	46	59	65				
SW_10738	R133901730	1804 SW TROY ST	2054	SFR		62	59	46	59	65				
SW_21221	R133901750	1734 SW TROY ST	2054	SFR		62	59	49	59	65				
SW_12793	R133901760	1724 SW TROY ST	2052	SFR		62	59	49	59	65				
SW_8022	R133901770	1716 SW TROY ST	2052	SFR		62	59	50	59	65				
SW_4730	R133901780	1706 SW TROY ST	2052	SFR		62	59	50	59	65				
SW_7368	R133901790	7809 SW 17TH DR	2041	SFR		62	59	52	59	65				
SW_5350	R991210500	8050 SW CAPITOL HILL RD	2062	SFR		62	59	47	59	65				
SW_13434	R991210550	8046 SW CAPITOL HILL RD	2063	SFR		62	59	47	59	65				
SW_4267	R991210950	8040 SW CAPITOL HILL RD	2063	SFR		62	59	46	59	65				
SW_9268	R991210960	8030 SW CAPITOL HILL RD	2063	SFR		62	59	45	59	65				
SW_5349	R991210710	8004 SW CAPITOL HILL RD	2062	SFR		62	59	44	59	65				
SW_2893	R991210100	7945-7985 SW 19TH AVE	2060	MFR	CAPITOL TERRACE APARTMENTS SOUTH	62	59	46	59	65				
SW_21218	R991210730	8035 SW CAPITOL HILL RD	2064	SFR		62	59	50	59	65				

Alternative **B2**

11/9/2017 ***Branched Alternative Schedule***

Moderate	Severe
115	1

ID and Adress			STA	Land	General Receiver Input			Project	FTA Criteria		Project Impacts		Above	Potential Mitigation
SW ID	Project Parcel	Address	NUM	Use	Description	Ldn	Leq	Noise	Mod	Sev	M-Imp	S-Imp	Moderate	
SW_16235	R991211220	2121 SW MULTNOMAH BLVD	2067	MFR	PARK FIESTA APARTMENTS WITH POOL	64	61	55	61	66				
SW_16235	R991211220		2067	MFR	PARK FIESTA APARTMENTS WITH POOL	64	61	55	61	66				
Terwilliger Blvd. to Multinomah Blvd./Hume Court - East of alignment and I-5														
SW_18799	R139700390	7767 SW 11TH AVE	2041	SFR	SELECTED USES IN THIS AREA THAT ARE	68	65	49	63	69				
SW_16426	R133903230		2043	PARK	SELECTED USES IN THIS AREA THAT ARE	68	65	49	66	72				
SW_11722	R133904680	1346 SW FALCON ST	2051	SFR	SELECTED USES IN THIS AREA THAT ARE	68	65	48	63	69				
SW_3118	R133904690	8116 SW 14TH AVE	2051	SFR	SELECTED USES IN THIS AREA THAT ARE	68	65	48	63	69				
SW_6921	R649815330	8124 SW 14TH AVE	2052	SFR	SELECTED USES IN THIS AREA THAT ARE	68	65	48	63	69				
SW_18440	R133904570	8131 SW 14TH AVE	2052	SFR	SELECTED USES IN THIS AREA THAT ARE	68	65	48	63	69				
SW_20619	R133904560	1423 SW HUME ST	2052	SFR	SELECTED USES IN THIS AREA THAT ARE	68	65	47	63	69				
SW_7094	R133904540	1429 SW HUME ST	2053	SFR	SELECTED USES IN THIS AREA THAT ARE	68	65	47	63	69				
SW_16010	R133905090	1508 SW HUME ST	2054	SFR	SELECTED USES IN THIS AREA THAT ARE	68	65	46	63	69				
SW_22835	R133905110	1516-1518 SW HUME ST	2055	SFR	SELECTED USES IN THIS AREA THAT ARE	68	65	46	63	69				
SW_3613	R133905230	1515 SW HUME CT	2055	SFR	SELECTED USES IN THIS AREA THAT ARE	68	65	46	63	69				
SW_11008	R133905220	1521 SW HUME CT	2056	SFR	SELECTED USES IN THIS AREA THAT ARE	68	65	46	63	69				
SW_7987	R133905210	1525 SW HUME CT	2056	SFR	SELECTED USES IN THIS AREA THAT ARE	68	65	46	63	69				
SW_12382	R133905170	1613 SW HUME CT	2057	SFR	SELECTED USES IN THIS AREA THAT ARE	68	65	47	63	69				
SW_2838	R133905990	1632 SW HUME CT	2059	SFR	SELECTED USES IN THIS AREA THAT ARE	68	65	43	63	69				
Terwilliger Blvd. to Multinomah Blvd. - East of alignment and west of I-5														
SW_12541	R844250050	1316 SW TROY ST, UN 1	2045	MFR	GROUND FLOOR UNIT IN 3 PLEX WITH E	74	71	54	66	73				
SW_12542	R844250100	1318 SW TROY ST, UN 2	2045	MFR	2ND FLOOR UNIT IN 3 PLEX WITH EAST	74	71	54	66	73				
SW_12543	R844250150	1320 SW TROY ST, UN 3	2045	MFR	3RD FLOOR UNIT IN 3 PLEX WITH EAST F	74	71	54	66	73				
SW_8363	R133902220	7904 SW 14TH AVE	2048	SFR		74	71	51	66	73				
SW_4393	R133902210	7917 SW 14TH AVE	2049	SFR		74	71	51	66	73				
SW_21070	R133902200	1419 SW EVANS ST	2050	SFR		74	71	51	66	73				
SW_8927	R133902190	1418-1420 SW MOSS ST	2050	MFR	DUPLEX	74	71	59	66	73				
SW_8132	R133902170	1430 SW MOSS ST	2050	MFR	APARTMENT BUILDING (10 UNITS)	70	67	61	65	70				
SW_20912	R133902250	1503-1507 SW EVANS ST	2051	MFR	DUPLEX	74	71	54	66	73				
SW_4000	R133902260	1513 SW EVANS ST	2051	SFR		74	71	54	66	73				
SW_1175	R133902270	7934 SW BARBUR BLVD	2052	MFR	EMMA MANOR APARTMENT COMPLEX	72	69	64	66	72				
SW_2987	R133903850	1624 SW EVANS ST	2054	SFR		72	69	60	66	72				
SW_56	R133904210	1725 SW MULTNOMAH BLVD	2058	MFR	GLEN ALDEN APARTMENTS (16 UNITS) -	74	71	57	66	73				
SW_56	R133904210		2058	MFR	GLEN ALDEN APARTMENTS (16 UNITS) -	74	71	57	66	73				
Multnmoah Blvd. to 26th Way - West of alignment														
SW_9188	R012801210	8307-8317 SW 22ND AVE	2070	MFR	THE GRAIL APARTMENTS - 1ST LINE	66	63	55	62	68				
SW_9188	R012801210	8307-8317 SW 22ND AVE	2070	MFR	THE GRAIL APARTMENTS - 2ND LINE	66	63	54	62	68				
SW_1177	R649726520	8336 SW 24TH AVE	2072	MFR	BARBUR HEIGHTS APARTMENTS (27 UN	64	61	50	61	66				
SW_1177	R649726520		2072	MFR	BARBUR HEIGHTS APARTMENTS (27 UN	64	61	50	61	66				
SW_1177	R649726520		2072	MFR	BARBUR HEIGHTS APARTMENTS (27 UN	64	61	50	61	66				
SW_14085	R592250010	VARIOUS	2075	MFR	MULTNOMAH CITYSIDE CONDOMINIUM	64	61	49	61	66				
SW_14085	R592250010		2075	MFR	MULTNOMAH CITYSIDE CONDOMINIUM	64	61	49	61	66				
SW_14085	R592250010		2076	MFR	MULTNOMAH CITYSIDE CONDOMINIUM	64	61	51	61	66				
SW_14085	R592250010		2076	MFR	MULTNOMAH CITYSIDE CONDOMINIUM	64	61	51	61	66				
SW_14085	R592250010		2077	MFR	MULTNOMAH CITYSIDE CONDOMINIUM	64	61	51	61	66				
SW_21065	R592250050	8411 SW 24TH AVE	2075	MFR	MULTNOMAH CITYSIDE CONDOMINIUM	64	61	57	61	66				
SW_4143	R185600010	2527-2531 SPRING GARDEN STR	2078	MFR	CRESTVIEW TERRACE CONDOMINIUMS	64	61	55	61	66				
SW_4143	R185600010		2078	MFR	CRESTVIEW TERRACE CONDOMINIUMS	64	61	59	61	66				
SW_23064	R524701360	2537-2539 SW SPRING GARDEN	2079	MFR	DUPLEX	64	61	52	61	66				
SW_10798	R524701380	2541-2543 SW SPRING GARDEN	2079	MFR	DUPLEX	64	61	58	61	66				
SW_11778	R524701570	2524 SW SPRING GARDEN ST	2077	SFR		68	65	64	63	69	1		1	RSIP/Wall
SW_6520	R524701190	8431 SW 27TH AVE	2080	SFR		62	59	50	59	65				
SW_5139	R524701290	2672 SW HUME CT	2080	SFR		62	59	49	59	65				
SW_3595	R524701250	2676 SW HUME CT	2080	SFR		62	59	49	59	65				
SW_21692	R524701160	2645 SW SPRING GARDEN ST	2080	MFR	SPRING TERRACE APARTMENTS (21 UNI	64	61	53	61	66				
SW_21692	R524701160		2080	MFR	SPRING TERRACE APARTMENTS (21 UNI	64	61	53	61	66				
SW_21692	R524701160		2080	MFR	SPRING TERRACE APARTMENTS (21 UNI	64	61	53	61	66				
SW_21692	R524701160		2081	MFR	SPRING TERRACE APARTMENTS (21 UNI	64	61	53	61	66				
SW_21692	R524701160		2081	MFR	SPRING TERRACE APARTMENTS (21 UNI	64	61	53	61	66				
SW_21692	R524701160		2081	MFR	SPRING TERRACE APARTMENTS (21 UNI	64	61	53	61	66				
SW17724	R304800050	2655 SW SPRING GARDEN	2081	MFR	Condos next to Spring Terr	64	61	52	61	66				
SW_3617	R304800230	2675 SW SPRING GARDEN	2082	MFR	Condos next to Spring Terr	64	61	51	61	66				
SW_12362	R524701850	2720-2722 SW SPRING GAR	2084	MFR	Spring Tree Apartments Near Bldg	66	63	63	62	68	4		1	RSIP/Wall

Alternative **B2**

11/9/2017 ***Branched Alternative Schedule***

Moderate	Severe
115	1

ID and Adress			STA	Land	General Receiver Input			Project	FTA Criteria		Project Impacts		Above	Potential Mitigation
SW ID	Project Parcel	Address	NUM	Use	Description	Ldn	Leq	Noise	Mod	Sev	M-Imp	S-Imp	Moderate	
SW_12362	R524701850	2720-2722 SW SPRING GAR	2084	MFR	Spring Tree Apartments Second bldg	64	61	61	61	66	4		0	RSIP/Wall
SW_12362	R524701850	2720-2722 SW SPRING GAR	2084	MFR	Spring Tree Apartments Far bldg	64	61	54	61	66				
SW_874	R304800010	2655-2689 SW SPRING GARDEN	2082	MFR	EAST BUILDING WITH EAST FACING PAT	62	59	52	59	65				
SW_874	R304800010		2083	MFR	WEST BUILDING WITH WEST FACING PA	62	59	51	59	65				
SW_875	R664850010	2701-2723 SW SPRING GARDEN	2083	MFR	EAST UNITS WITH EAST FACING BACKYA	62	59	51	59	65				
SW_875	R664850010		2084	MFR	WEST UNITS WITH EAST FACING BACKY/	62	59	50	59	65				
SW_14039	R524701060	2745 SW SPRING GARDEN ST	2083	SFR		62	59	49	59	65				
SW_2050	R649704420	2743 SW SPRING GARDEN ST	2084	SFR		62	59	49	59	65				
SW_1061	R649704400	2739 SW SPRING GARDEN ST	2085	SFR		62	59	54	59	65				
SW_20634	R031400050	2801 SW SPRING GARDEN ST	2085	MFR	1ST UNIT IN 11 UNIT COMPLEX	62	59	54	59	65				
SW_10647	R031400090	2803 SW SPRING GARDEN ST	2085	MFR	2ND UNIT IN 11 UNIT COMPLEX	62	59	54	59	65				
SW_15651	R524701700	8715 SW BARBUR BLVD	2083	HOTEL	BUDGET LODGE	72	69	64	66	72				
Multnmoah Blvd./Hume Court to 26th Way - East of alignment and West of I-5														
SW_19563	R012801990	1908-1914 SW HUME CT	2065	MFR	DUPLEX	74	71	55	66	73				
SW_12720	R012802000	1924-1930 SW HUME CT	2065	MFR	DUPLEX	74	71	56	66	73				
SW_21382	R012802010	8312 SW 20TH AVE	2065	SFR		74	71	56	66	73				
SW_22202	R012801600	8321 SW 20TH AVE	2066	SFR		70	67	59	65	70				
SW_20162	R012801660	8332 SW 21ST AVE	2068	MFR		72	69	58	66	72				
SW_20960	R012800390	2222 SW SPRING GARDEN ST	2074	MFR	SPRING GARDENS APARTMENTS - GROU	72	69	55	66	72				
SW_20960	R012800390		2074	MFR	SPRING GARDENS APARTMENTS - 2ND F	72	69	60	66	72				
SW_20960	R012800390		2074	MFR	SPRING GARDENS APARTMENTS - 3RD F	72	69	60	66	72				
SW_15898	R524701600	8630 SW BARBUR BLVD	2081	MFR	MADISON APARTMENTS (15 UNITS)	72	69	61	66	72				
Multnmoah Blvd./Hume Court to 26th Way - East of alignment and East of I-5														
SW_18251	R133905530	8401 SW 17TH AVE	2063	SCHOOL	CAPITOL HILL SCHOOL	76	73	47	71	77				
SW_6988	R012801920	8415 SW 19TH AVE	2065	SFR		73	70	52	66	72				
SW_22870	R012801910	8421-8433 SW 19TH AVE	2066	MFR		73	70	53	66	72				
SW_5712	R012801900	1901-1907 SW SPRING GARDEN	2066	MFR		73	70	53	66	72				
SW_14484	R012802070	1919-1927 SW SPRING GARDEN	2066	MFR		73	70	54	66	72				
SW_21552	R799500720	8702-8704 SW 23RD AVE	2077	MFR		73	70	52	66	72				
SW_6580	R799500760	2221-2225 SW DOLPH CT	2077	MFR		73	70	52	66	72				
SW_1034	R799500800	8721 SW 23RD AVE	2078	SFR		73	70	53	66	72				
SW_15497	R991280630	2310 SW DOLPH CT	2079	SFR		73	70	49	66	72				
SW_5214	R991280670	2320 SW DOLPH CT	2079	SFR		73	70	49	66	72				
SW_9320	R991280680	2302-2314 SW DOLPH CT	2080	MFR		73	70	49	66	72				
SW_9319	R991280710	2324-2418 SW DOLPH CT	2081	MFR		73	70	50	66	72				
SW_18423	R991280700	2340 SW DOLPH CT	2081	SFR		73	70	51	66	72				
SW_4274	R524703170	8920 SW 26TH AVE	2085	SFR		73	70	55	66	72				
SW_10934	R524704490	8928 SW 26TH AVE	2085	SFR		73	70	54	66	72				
SW_18786	R524704480	8940 SW 26TH AVE	2086	SFR		73	70	54	66	72				
26th Way/Avenue to SW 35th Avenue - West of alignment														
SW_12005	R524702050	2831 SW DOLPH CT	2086	MFR	APARTMENT BUILDING WITH SOUTHWE	64	61	55	61	66				
SW_12005	R524702050		2086	MFR	APARTMENT BUILDING WITH SOUTHWE	64	61	55	61	66				
SW_16403	R524702100	8720 SW 30TH AVE	2090	MFR	FIRE STATION	64	61	49	61	66				
SW_4968	R524702220	2910-2920 SW DOLPH CT	2091	MFR	EAST BUILDING - 1ST FLOOR	64	61	53	61	66				
SW_4968	R524702220	2910-2920 SW DOLPH CT	2091	MFR	EAST BUILDING - 2ND FLOOR	64	61	53	61	66				
SW_4968	R524702220		2092	MFR	WEST BUILDING - 1ST FLOOR	64	61	51	61	66				
SW_4968	R524702220		2092	MFR	WEST BUILDING - 2ND FLOOR	64	61	51	61	66				
SW_18102	R524702280	8909 SW BARBUR BLVD	2090		SUMNER COLLEGE	74								
SW_15372	R524703620	8924-8934 SW 30TH AVE	2093	MFR		70	67	58	65	70				
SW_16467	R370900150	8833 SW 30TH AVE	2095	MFR	SOUTH FACING GROUND FLOOR PATIO	64	61	49	61	66				
SW_16467	R370900150		2095	MFR	SOUTH FACING 2ND FLOOR DECK	64	61	49	61	66				
SW_16467	R370900150		2095	MFR	SOUTH FACING 3RD FLOOR DECK	64	61	53	61	66				
SW_16467	R370900150		2095	MFR	SOUTH FACING 4TH FLOOR DECK	64	61	53	61	66				
SW_16467	R370900150		2094	MFR	SOUTH BLDG. EAST FACING 1ST FLOOR	64	61	49	61	66				
SW_16467	R370900150		2094	MFR	SOUTH BLDG. EAST FACING 2ND FLOOR	64	61	49	61	66				
SW_16467	R370900150		2094	MFR	SOUTH BLDG. EAST FACING 3RD FLOOR	64	61	52	61	66				
SW_16467	R370900150		2094	MFR	SOUTH BLDG. EAST FACING 4TH FLOOR	64	61	52	61	66				
SW_16467	R370900150		2093	MFR	NORTH BLDG. EAST FACING 1ST FLOOR	64	61	45	61	66				
SW_16467	R370900150		2093	MFR	NORTH BLDG. EAST FACING 2ND FLOOR	64	61	45	61	66				
SW_16467	R370900150		2093	MFR	NORTH BLDG. EAST FACING 3RD FLOOR	64	61	49	61	66				
SW_16467	R370900150		2093	MFR	NORTH BLDG. EAST FACING 3RD FLOOR	64	61	49	61	66				
SW_11385	R539000550	8915 SW 30TH AVE	2095	HOTEL	ALADDIN INN	66	63	54	62	68				

Alternative **B2**

11/9/2017 ***Branched Alternative Schedule***

Moderate	Severe
115	1

ID and Adress			STA	Land	General Receiver Input			Project	FTA Criteria		Project Impacts		Above	Potential Mitigation
SW ID	Project Parcel	Address	NUM	Use	Description	Ldn	Leq	Noise	Mod	Sev	M-Imp	S-Imp	Moderate	
SW_21321	R370900200	3131 SW MARIGOLD ST	2095	MFR	VILLAGE AT THE HEADWATERS SENIOR (	62	59	47	59	65				
SW_21321	R370900200		2095	MFR	VILLAGE AT THE HEADWATERS SENIOR (	62	59	47	59	65				
SW_21321	R370900200		2095	MFR	VILLAGE AT THE HEADWATERS SENIOR (	62	59	47	59	65				
SW_21321	R370900200		2095	MFR	VILLAGE AT THE HEADWATERS SENIOR (	62	59	45	59	65				
SW_21321	R370900200		2095	MFR	VILLAGE AT THE HEADWATERS SENIOR (	62	59	45	59	65				
SW_21321	R370900200		2095	MFR	VILLAGE AT THE HEADWATERS SENIOR (	62	59	45	59	65				
SW_17821	R539000510	3132 SW MARIGOLD ST	2099	MFR	(12 UNITS)	60	57	48	58	64				
SW_19837	R539000450	3202-3236 SW MARIGOLD ST	2100	MFR	SOUTH FACING UNITS (18 UNITS)	60	57	48	58	64				
SW_19837	R539000450		2100	MFR	NORTH FACING UNITS (18 UNITS)	60	57	46	58	64				
SW_19837	R539000450		2100	MFR	WEST BUILDING (18 UNITS)	60	57	46	58	64				
SW_19837	R539000450		2099	MFR	EAST BUILDING (18 UNITS)	60	57	45	58	64				
SW_2813	R383800020	3137-3139 SW PRIMROSE ST	2099	MFR	PRIMROSE APARTMENTS (8 UNITS)	64	61	51	61	66				
SW_18756	R383800030	3145 SW PRIMROSE ST	2100	SFR		64	61	52	61	66				
SW_12027	R383800050	3211 SW PRIMROSE ST	2100	SFR		64	61	51	61	66				
SW_21463	R383800070	3221 SW PRIMROSE ST	2100	SFR		64	61	50	61	66				
SW_2539	R383800090	3233 SW PRIMROSE ST	2101	SFR		64	61	50	61	66				
SW_1362	R383800110	3245 SW PRIMROSE ST	2102	SFR		62	59	49	59	65				
SW_7772	R383800130	3305 SW PRIMROSE ST	2102	SFR		62	59	48	59	65				
SW_3537	R383800150	3319 SW PRIMROSE ST	2103	SFR		62	59	52	59	65				
SW_17929	R383800170	3325 SW PRIMROSE ST	2104	SFR		62	59	52	59	65				
SW_1470	R383800350	3404 SW PRIMROSE ST	2105	SFR		62	59	53	59	65				
SW_4513	R383800370	3344 SW PRIMROSE ST	2105	SFR		62	59	52	59	65				
SW_5479	R383800390	3330 SW PRIMROSE ST	2104	SFR		62	59	53	59	65				
SW_8305	R383800410	3318 SW PRIMROSE ST	2104	SFR		62	59	53	59	65				
SW_1842	R383800430	3306 SW PRIMROSE ST	2103	SFR		64	61	55	61	66				
SW_22330	R383800450	3246 SW PRIMROSE ST	2103	SFR		64	61	56	61	66				
SW_16022	R383800470	3234 SW PRIMROSE ST	2102	SFR		64	61	53	61	66				
SW_7485	R383800490	3220 SW PRIMROSE ST	2102	SFR		64	61	53	61	66				
SW_7069	R892300800	3315 SW ALICE ST	2104	SFR		66	63	57	62	68				
SW_7068	R892300840	3405 SW ALICE ST	2105	CHURCH	CHURCH - ALSO INCLUDES 7067	66	63	54	65	71				
SW_3356	R892300880	3415 SW ALICE ST	2107	SFR		64	61	53	61	66				
SW_5968	R014370250	3425 SW ALICE ST	2107	SFR		64	61	50	61	66				
SW_3410	R014370050	3437 SW ALICE ST	2108	SFR		64	61	50	61	66				
SW_21798	R014370100	3449 SW ALICE ST	2108	SFR		64	61	50	61	66				
SW_9519	R032201960	3455 SW ALICE ST	2109	SFR		64	61	49	61	66				
SW_6639	R032201930	3463 SW ALICE ST	2109	SFR		64	61	49	61	66				
SW_2559	R032202300	9314 SW 35TH DR	2111	SFR		64	61	50	61	66				
SW_19838	R892301480	3450 SW ALICE ST	2109	SFR		64	61	52	61	66				
SW_10586	R892301300	3446 SW ALICE ST	2108	SFR		66	63	53	62	68				
SW_5170	R892301420	3410-3440 SW ALICE ST	2106	MFR	EAST BUILDING WITH 6 NORTH AND 6 S	70	67	67	65	70	4		2	RSIP/Wall
SW_5170	R892301420		2106	MFR	EAST BUILDING WITH 6 NORTH AND 6 S	70	67	66	65	70	4		1	RSIP/Wall
SW_5170	R892301420		2106	MFR	EAST BUILDING WITH 6 NORTH AND 6 S	70	67	66	65	70	4		1	RSIP/Wall
SW_5170	R892301420		2109	MFR	SW BUILDING WITH 12 EAST AND 12 WI	70	67	64	65	70				
SW_5170	R892301420		2109	MFR	SW BUILDING WITH 12 EAST AND 12 WI	70	67	64	65	70				
SW_5170	R892301420		2109	MFR	SW BUILDING WITH 12 EAST AND 12 WI	70	67	63	65	70				
SW_5170	R892301420		2107	MFR	NW BUILDING WITH 6 NORTH AND 6 SO	66	63	55	62	68				
SW_5170	R892301420		2107	MFR	NW BUILDING WITH 6 NORTH AND 6 SO	66	63	55	62	68				
SW_5170	R892301420		2107	MFR	NW BUILDING WITH 6 NORTH AND 6 SO	66	63	55	62	68				
SW_2373	R892301330	9386 SW 35TH AVE	2109	SFR		66	63	55	62	68				
SW_12593	R892301390	9360 SW 35TH AVE	2110	SFR		66	63	54	62	68				
SW_7817	R032202290	9352 SW 35TH AVE	2110	SFR		66	63	51	62	68				
26th Way to SW 35th Avenue - East of B2														
SW_14442	R524704380	8943 SW 26TH AVE	2087	SFR		73	70	55	66	72				
SW_8269	R524704260	9001 SW 26TH AVE	2087	SFR		73	70	55	66	72				
SW_21986	R524704280	9007 SW 26TH AVE	2087	SFR		73	70	55	66	72				
SW_5133	R013900890	9028 SW 28TH AVE	2090	SFR		73	70	55	66	72				
SW_3630	R013900910	9040 SW 28TH AVE	2091	SFR		73	70	48	66	72				
SW_17231	R013901410	9129 SW 28TH AVE	2094	SFR		73	70	47	66	72				
SW_19238	R013901660	9104 SW 30TH AVE	2096	SFR		73	70	53	66	72				
SW_15652	R991290810	9110 SW BARBUR BLVD	2098		CAPITOL HILL HOTEL	72								
SW_15961	R013901760	9306 SW 30TH AVE	2099	SFR		73	70	45	66	72				
SW_8413	R892300010	9343 SW 30TH AVE	2099	SFR		73	70	44	66	72				

Alternative **B2**

11/9/2017 ***Branched Alternative Schedule***

Moderate	Severe
115	1

ID and Adress			STA	Land	General Receiver Input			Project	FTA Criteria		Project Impacts		Above	Potential Mitigation
SW ID	Project Parcel	Address	NUM	Use	Description	Ldn	Leq	Noise	Mod	Sev	M-Imp	S-Imp	Moderate	
SW_10043	R892300040	3037 SW TAYLORS FERRY RD	2102	SFR		73	70	50	66	72				
SW_15526	R892300060	3045 SW TAYLORS FERRY RD	2103	SFR		73	70	54	66	72				
SW_14507	R991290890	3124 SW TAYLORS FERRY RD	2105	SFR		73	70	53	66	72				
SW_16060	R991291520	3136 SW TAYLORS FERRY RD	2105	SFR		73	70	53	66	72				
SW 35th Avenue to SW Dickenson Street - West of alignment														
SW_5587	R032202140	9311 SW 35TH DR	2112	SFR		62	59	49	59	65				
SW_3516	R032202200	9323 SW 35TH DR	2112	SFR		62	59	50	59	65				
SW_3085	R649860980	3526 SW ALICE ST	2998	SFR		62	59	48	59	65				
SW_21694	R032202230	9335 SW 35TH DR	2112	SFR		67	64	51	63	68				
SW_15753	R032202260	9347 SW 35TH AVE	2112	MFR	PEAKS AND VALLEYS NURSING HOME	68	65	54	63	69				
SW_1182	R111000250	9451 SW BARBUR BLVD	2998	MFR	NURSING HOME	67	64	53	63	68				
SW_1063	R111000200	3611-3635 SW BAIRD ST	3000	MFR	BAIRD STREET APARTMENTS	67	64	49	63	68				
SW_13664	R649861450	3639 SW BAIRD ST	3001	SFR		64	61	48	61	66				
SW_474	R649861410	3657 SW BAIRD ST	3001	SFR		64	61	48	61	66				
SW_7788	R649861460	3645 SW BAIRD ST	3000	SFR		64	61	46	61	66				
SW_15477	R649861420	3653 SW BAIRD ST	3001	SFR		64	61	45	61	66				
SW_7917	R111000150	3661 SW BAIRD ST	3001	SFR		64	61	46	61	66				
SW_3378	R649652530	3671 SW BAIRD ST	3002	SFR		64	61	45	61	66				
SW_11101	R111000130	3707 SW BAIRD ST	3002	SFR		64	61	43	61	66				
SW_10561	R111000350	3800 SW BAIRD ST	3004	SFR		64	61	44	61	66				
SW_22387	R111000370	3720 SW BAIRD ST	3004	SFR		64	61	45	61	66				
SW_16651	R111000380	3700 SW BAIRD ST	3003	SFR		64	61	46	61	66				
SW_5295	R233400010	3630-3686 SW BAIRD ST	3004	MFR	EASTVIEW RIDGE CONDOMINIUMS WIT	64	61	57	61	66				
SW_5295	R233400010		3004	MFR	EASTVIEW RIDGE CONDOMINIUMS WIT	64	61	57	61	66				
SW_5295	R233400010		3004	MFR	EASTVIEW RIDGE CONDOMINIUMS WIT	64	61	57	61	66				
SW_5295	R233400010		3004	MFR	EASTVIEW RIDGE CONDOMINIUMS WIT	64	61	50	61	66				
SW_5295	R233400010		3002	MFR	EASTVIEW RIDGE CONDOMINIUMS WIT	64	61	50	61	66				
SW_5295	R233400010		3002	MFR	EASTVIEW RIDGE CONDOMINIUMS WIT	64	61	50	61	66				
SW_9487	R233400030	3540 SW BAIRD ST	3001	MFR	DUPLEX	64	61	55	61	66				
SW_19131	R111000460	3729 SW PLUM ST	3004	SFR		64	61	49	61	66				
SW_4476	R111000470	3801 SW PLUM ST	3005	SFR		64	61	51	61	66				
SW_6465	R111000490	3811 SW PLUM ST	3005	SFR		62	59	49	59	65				
SW_5168	R111000500	3821 SW PLUM ST	3005	SFR		62	59	49	59	65				
SW_18494	R649652660	3869 SW PLUM ST, UN A	3005	SFR		62	59	47	59	65				
SW_18493	R649652650	3901 SW PLUM ST	3005	SFR		62	59	46	59	65				
SW_18491	R111000510	3915 SW PLUM ST	3005	SFR		60	57	45	58	64				
SW_18492	R111000524	3921 SW PLUM ST	3006	SFR		60	57	46	58	64				
SW_12004	R111000530	3927 SW PLUM ST	3006	SFR		60	57	45	58	64				
SW_4145	R111000666	3822-3830 SW PLUM ST	3006	MFR	CRESTWOOD COURTS APARTMENTS WI	70	67	58	65	70				
SW_4145	R111000666		3006	MFR	CRESTWOOD COURTS APARTMENTS WI	70	67	58	65	70				
SW_4145	R111000666		3006	MFR	CRESTWOOD COURTS APARTMENTS WI	70	67	58	65	70				
SW_4145			3006	MFR	CRESTWOOD COURTS APARTMENTS (28	66	63	51	62	68				
SW_11219	R111000660	3832 SW PLUM ST	3006	SFR		66	63	50	62	68				
SW_12261	R111000640	3908-3924 SW PLUM ST	3006	MFR	4 PLEX	64	61	50	61	66				
SW_4146	R111000600	9671-9677 SW BARBUR BLVD	3008	MFR	CRESTWOOD COURTS APARTMENTS WI	66	63	52	62	68				
SW_4146	R111000600		3008	MFR	CRESTWOOD COURTS APARTMENTS WI	66	63	52	62	68				
SW_4146	R111000600		3008	MFR	CRESTWOOD COURTS APARTMENTS WI	66	63	52	62	68				
SW_21121	R111000580	3930-3940 SW PLUM ST	3007	MFR	8 UNIT APARTMENT BLDG. - 1ST LINE	64	61	46	61	66				
SW_21121	R111000580		3007	MFR	8 UNIT APARTMENT BLDG. - 2ND LINE	64	61	46	61	66				
SW_2117	R894213530	4002-4004 SW BRUGGER ST	3012	SFR	LOOKS LIKE AN APT BUILDING	62	59	43	59	65				
SW_21554	R894213550	4001-4007 SW COLLINS ST	3013	SFR	LOOKS LIKE AN APT BUILDING	62	59	43	59	65				
SW_3158	R894213560	4015-4017 SW COLLINS ST	3013	SFR	LOOKS LIKE AN APT BUILDING	62	59	43	59	65				
SW_1023	R894213540	4016-4018 SW BRUGGER ST	3013	SFR		62	59	42	59	65				
SW_18583	R894213600	9606 SW 41ST AVE	3014	SFR		62	59	41	59	65				
SW_4747	R894213590	9612-9614 SW 41ST AVE	3014	MFR	DUPLEX	62	59	42	59	65				
SW_21477	R894213580	9622-9626 SW 41ST AVE	3014	MFR	3 PLEX	62	59	42	59	65				
SW_23113	R894213570	9634 SW 41ST AVE	3014	SFR	DUPLEX???	62	59	43	59	65				
SW_16904	R894212310	9703 SW CAPITOL HWY	3018	SFR		62	59	52	59	65				
SW_14885	R894212170		3024		CONFIRMED VACANT									
SW_14886	R894212200		3024		CONFIRMED VACANT									
SW_5051	R894212180	9745 SW 43RD AVE	3021	SFR		62	59	53	59	65				
SW_5052	R894212190	SW TAYLORS FERRY RD	3024											

Alternative **B2**

11/9/2017 ***Branched Alternative Schedule***

Moderate	Severe
115	1

ID and Adress			STA	Land	General Receiver Input			Project	FTA Criteria		Project Impacts		Above	Potential Mitigation
SW ID	Project Parcel	Address	NUM	Use	Description	Ldn	Leq	Noise	Mod	Sev	M-Imp	S-Imp	Moderate	
SW_20191	R991292760	4310 SW TAYLORS FERRY RD	3027	SFR		73	70	59	66	72				
SW_13258	R991294270	4436 SW TAYLORS FERRY RD	3029	SFR		73	70	59	66	72				
SW_17136	R991294260	4442 SW TAYLORS FERRY RD	3029	SFR		73	70	54	66	72				
SW_17694	R649720160	4514 SW TAYLORS FERRY RD	3030	SFR		73	70	54	66	72				
SW_5358	R649720140	4520 SW TAYLORS FERRY RD	3030	SFR		73	70	54	66	72				
SW_19073	R991300640	4542 SW TAYLORS FERRY RD	3031	SFR		73	70	51	66	72				
SW_2723	R991301810	4548 SW TAYLORS FERRY RD	3032	SFR	MULTI-FAMILY??	73	70	51	66	72				
SW_3479	R991300520	4556 SW TAYLORS FERRY RD	3032	SFR	MULTI-FAMILY??	73	70	51	66	72				
SW_9383	R991301280	4560 SW TAYLORS FERRY RD	3033	SFR	MULTI-FAMILY??	73	70	50	66	72				
SW_9045	R991300320	9920 SW 48TH AVE	3035	SFR		73	70	51	66	72				
SW_14124	R991302050	4633 SW HUBER ST	3034	MFR	HERESA TERRACE APARTMENTS (12 UNI	70	67	65	65	70	6		0	RSIP/Wall
SW_14124	R991302050		3034	MFR	HERESA TERRACE APARTMENTS (12 UNI	70	67	65	65	70	6		0	RSIP/Wall
SW_4554	R991302110	10005 SW 48TH AVE	3037	SFR		73	70	52	66	72				
SW_10543	R777700300	10022 SW 49TH CT	3038	SFR		73	70	52	66	72				
SW_326	R777700350	10030 SW 49TH CT	3039	SFR		73	70	52	66	72				
SW_16799	R777700010	10033 SW 49TH CT	3040	SFR		73	70	52	66	72				
SW_12470	R516000810	10115 SW 48TH DR	3040	SFR		73	70	52	66	72				
SW_20410	R534301270	10124 SW 50TH AVE	3041	SFR		73	70	54	66	72				
SW_7572	R534301290	10134 SW 50TH AVE	3041	SFR		73	70	55	66	72				
SW_10596	R534300250	10147 SW 50TH AVE	3043	SFR		73	70	56	66	72				
SW_1535	R991302040	5011 SW ALFRED ST	3043	SFR		73	70	56	66	72				
SW_16875	R188400020	5106 SW ALFRED ST	3046	SFR		73	70	55	66	72				
SW_15605	R188400010	5120 SW ALFRED ST	3046	SFR		73	70	54	66	72				
SW_9025	R991302280	10340 SW 52ND AVE	3047	SFR		73	70	55	66	72				
SW_16034	R991302320	10348 SW 52ND AVE	3046	SFR		73	70	56	66	72				
SW_12218	R991302270	10416 SW 52ND AVE	3048	SFR		73	70	56	66	72				
SW_10742	R991302330	10424 SW 52ND AVE	3047	SFR		73	70	57	66	72				
SW_4546	R991301860	10428 SW 52ND AVE	3048	SFR		73	70	57	66	72				
SW_18760	R991302300	10432 SW 52ND AVE	3049	SFR		73	70	58	66	72				
SW_20929	R991302310	10446 SW 52ND AVE	3050	SFR		73	70	58	66	72				
SW_12252	R185701140	10504 SW 53RD AVE	3051	SFR		73	70	54	66	72				
SW 35th Avenue to SW Dickenson Street - East of alignment														
SW_9210	R991293160	9610-9820 SW 34TH PL	2110	MFR		64	61	49	61	66				
SW_22007	R991290180	9863 SW 35TH DR	3008	MFR	APARTMENT COMPLEX ON OPPOSITE SI	70	67	47	65	70				
SW_22007	R991290180		3008	MFR	APARTMENT COMPLEX ON OPPOSITE SI	70	67	47	65	70				
SW_13773	R991292580	3641 SW EVELYN ST	3010	SFR		70	67	48	65	70				
SW_21927	R991292720	9850 SW 37TH AVE	3010	SFR		70	67	48	65	70				
SW_16676	R649793250	3702 SW EVELYN ST	3011	SFR		70	67	48	65	70				
SW_18193	R649793260	3724 SW EVELYN ST	3011	SFR		70	67	49	65	70				
SW_4256	R406403290	3800 SW EVELYN ST	3011	SFR		70	67	50	65	70				
SW_16693	R406403220	3815 SW WILBARD ST	3012	SFR		70	67	49	65	70				
SW_7571	R406403090	3903 SW WILBARD ST	3013	SFR		70	67	49	65	70				
SW_3997	R406403070	3909 SW WILBARD ST	3014	SFR		66	63	47	62	68				
SW_21761	R406403050	3921 SW WILBARD ST	3014	SFR		66	63	48	62	68				
SW_13955	R406402540	10014 SW 40TH AVE	3016	SFR		68	65	59	63	69				
SW_18616	R406400920	10015 SW 40TH AVE	3017	SFR		68	65	62	63	69				
SW_16997	R406400930	4030 SW WILBARD ST	3018	SFR		68	65	63	63	69	1		0	RSIP/Wall
SW_10060	R406400960	4048 SW WILBARD ST	3019	SFR		68	65	64	63	69	1		1	RSIP/Wall
SW_21745	R406400970	4056 SW WILBARD ST	3019	SFR		68	65	64	63	69	1		1	Wall
SW_17952	R406400980	4110 SW WILBARD ST	3020	SFR		68	65	65	63	69	1		2	Wall
SW_7962	R406401000	4134 SW WILBARD ST	3021	SFR		68	65	65	63	69	1		2	Wall
SW_14389	R406401010	4210 SW WILBARD ST	3022	SFR		68	65	65	63	69	1		2	Wall
SW_3184	R406400910	10023 SW 40TH AVE	3017	SFR		68	65	61	63	69				
SW_11310	R406400900	10031 SW 40TH AVE	3018	SFR		68	65	61	63	69				
SW_9397	R406400880	4035 SW HUBER ST	3019	SFR		66	63	56	62	68				
SW_20003	R406400860	4041 SW HUBER ST	3019	SFR		66	63	57	62	68				
SW_22445	R406400850	4111 SW HUBER ST	3020	SFR		66	63	57	62	68				
SW_14390	R406400830	4119 SW HUBER ST	3021	SFR		68	65	57	63	69				
SW_14391	R406400820	4139 SW HUBER ST	3022	SFR		68	65	57	63	69				
SW_4487	R406400800	4213 SW HUBER ST	3022	SFR		68	65	58	63	69				
SW_591	R649735360	4110 SW HUBER ST	3021	SFR		66	63	54	62	68				
SW_16719	R406401620	4120 SW HUBER ST	3021	SFR		66	63	54	62	68				

Alternative **B2**

11/9/2017 ***Branched Alternative Schedule***

Moderate	Severe
115	1

ID and Adress			STA	Land	General Receiver Input			Project	FTA Criteria		Project Impacts		Above	Potential Mitigation
SW ID	Project Parcel	Address	NUM	Use	Description	Ldn	Leq	Noise	Mod	Sev	M-Imp	S-Imp	Moderate	
SW_4771	R649702840	4136 SW HUBER ST	3022	SFR		66	63	55	62	68				
SW_2462	R649765970	4212 SW HUBER ST	3023	SFR		66	63	54	62	68				
SW_18368	R649702860	4130 SW HUBER ST	3023	SFR		66	63	53	62	68				
SW_22335	R649765980	4218 SW HUBER ST	3023	SFR		62	59	52	59	65				
SW_14844	R649776290	4224 SW HUBER ST	3023	SFR		64	61	52	61	66				
SW_17437	R649776300	4232 SW HUBER ST	3023	SFR		68	65	55	63	69				
SW_674	R649703220	4240 SW HUBER ST	3024	SFR		68	65	56	63	69				
SW_9703	R649703200	4244 SW HUBER ST	3024	SFR		66	63	54	62	68				
SW_21025	R777320010	4250-4260 SW HUBER ST	3024	MFR	SOPHIA WOODS CONDOMINIUMS - 6 U	68	65	56	63	69				
SW_14667	R406401160	10200 SW CAPITOL HWY	3026	SCHOOL	ISLAMIC SCHOOL OF PORTLAND	68	65	51	66	72				
SW_13988	R991293790	10155 SW CAPITOL HWY	3027	HOTEL	HOSPITALITY INN - 3 FLOORS	68	65	56	63	69				
SW_15655	R991301310	10138 SW BARBUR BLVD	3030	HOTEL	RANCH INN HOTEL (24 ROOMS)	68	65	55	63	69				
SW_21355	R991301390	4511 SW VALONA WAY	3029	SFR		64	61	52	61	66				
SW_7199	R991300250	4525 SW VALONA WAY	3030	SFR		64	61	52	61	66				
SW_21120	R991292020	4434 SW VALONA WAY	3027	SFR		64	61	51	61	66				
SW_5140	R991301210	4510 SW VALONA WAY	3028	SFR		64	61	51	61	66				
SW_19543	R991301290	4528 SW VALONA WAY	3029	SFR		64	61	51	61	66				
SW_12008	R991300450	4501-4537 SW LURADEL ST	3032	MFR		64	61	48	61	66				
SW_883	R515900010	4545-4553 SW LURADEL ST	3035	MFR		64	61	46	61	66				
SW_12058	R516000010	4611-4631 SW LURADEL ST	3037	MFR	RIDGEVIEW TERRACE APARTMENTS - 1S	64	61	48	61	66				
SW_12058	R516000010		3037	MFR	RIDGEVIEW TERRACE APARTMENTS - 1S	64	61	48	61	66				
SW_12058	R516000010		3037	MFR	RIDGEVIEW TERRACE APARTMENTS - 2N	64	61	47	61	66				
SW_12058	R516000010		3037	MFR	RIDGEVIEW TERRACE APARTMENTS - 2N	64	61	47	61	66				
SW_12839	R516000310	4715 SW LURADEL ST	3041	SFR		64	61	50	61	66				
SW_2941	R516000300	4725 SW LURADEL ST	3041	MFR		64	61	50	61	66				
SW_16775	R516000290	4735 SW LURADEL ST	3034	MFR	QUAL RIDGE APARTMENTS	67	64	52	63	68				
SW_19187	R991302150	10450 SW BARBUR BLVD	3048	HOTEL	PORTLAND VALUE INN AND SUITES WIT	67	64	57	63	68				
SW_6968	R991302180	4728 SW LURADEL ST	3045	MFR	GLENVIEW APARTMENTS (32 UNITS) - N	65	62	59	61	67				
SW_6968			3045	MFR	GLENVIEW APARTMENTS (32 UNITS) - N	65	62	59	61	67				
SW_6968			3039	MFR	GLENVIEW APARTMENTS (32 UNITS) - E	65	62	49	61	67				
SW_6968			3039	MFR	GLENVIEW APARTMENTS (32 UNITS) - E	65	62	49	61	67				
SW_21835	R991302240	4714 SW LURADEL ST	3044	SFR		65	62	51	61	67				
SW_14941	R991300720	4650-4702 SW LURADEL ST	3044	MFR	CAMBRIA APARTMENTS (15 UNITS) - SO	64	61	51	61	66				
SW_2761	R991302250	4638 SW LURADEL ST	3037	SFR		64	61	46	61	66				
SW_14940	R991300730	4650-4702 WI/ SW LURADEL ST	3039	MFR	CAMBRIA APARTMENTS (15 UNITS) - EA	64	61	46	61	66				
SW_6107	R991301120	4718 SW LURADEL ST	3045	SFR		64	61	50	61	66				
SW_18254	R991300200	10531 SW CAPITOL HWY	3048	SCHOOL	MARKHAM SCHOOL	64	61	47	64	70				
SW_6972	R414400680	10633 SW 49TH AVE	3053	SFR		64	61	48	61	66				
SW_10075	R414400640	10625 SW 49TH AVE	3053	SFR		64	61	48	61	66				
SW_9711	R014500300	10643 SW 49TH AVE	3053	SFR		64	61	47	61	66				
SW_22229	R014500250	10705 SW 49TH AVE	3054	SFR		64	61	46	61	66				
SW_11362	R014500200	10717 SW 49TH AVE	3054	SFR		64	61	46	61	66				
SW_15832	R014500050	4925 SW DICKINSON ST	3055	SFR		64	61	44	61	66				
SW_15238	R014500150	10729 SW 49TH AVE	3055	SFR		64	61	44	61	66				
SW_8407	R014500100	10741 SW 49TH AVE	3055	SFR		64	61	44	61	66				
SW_22631	R414400360	10744 SW 49TH AVE	3056	SFR		64	61	43	61	66				
SW_7483	R649815690	10716 SW 49TH AVE	3055	SFR		64	61	43	61	66				
SW_5845	R414450250	10630-10636 SW 49TH AVE	3054	MFR	DUPLEX	64	61	46	61	66				
SW_9402	R414450050	10602-10608 SW 49TH AVE	3053	MFR	DUPLEX	64	61	53	61	66				
SW Dickenson Street to SW 63rd Avenue - West of alignment and I-5														
SW_11319	R894600050	10830 SW 55TH AVE	3061	SFR	SELECTED USES IN THIS AREA THAT ARE	73	70	52	66	72				
SW_19880	R894603640	5424 SW COMUS ST	3067	SFR	SELECTED USES IN THIS AREA THAT ARE	73	70	50	66	72				
SW_15924	R202000410	5715 SW PASADENA DR	3076	SFR	SELECTED USES IN THIS AREA THAT ARE	73	70	59	66	72				
SW_15833	R782701510	11046-11048 SW 60TH AVE	3084	MFR	SELECTED USES IN THIS AREA THAT ARE	73	70	63	66	72				
SW_22345	R649902720	11125-11137 SW 61ST AVE	3088	MFR		73	70	65	66	72				
SW_8850	R649902790	11226 SW 62ND AVE	3090	MFR	S	73	70	67	66	72	5		1	Wall
SW_8851	R649902500	11230 SW 62ND AVE	3091	MFR	SELECTED USES IN THIS AREA THAT ARE	73	70	67	66	72	10		1	Wall
SW Dickenson Street to SW Capitol Highway/Coronado Street - East of alignment														
SW_22341	R894600420	5032-5060 SW DICKINSON ST	3060	MFR	4 PLEX WITH 2 UNITS WEST FACING YAR	70	67	49	65	70				
SW_9434	R894600320	10800 SW BARBUR BLVD	3060	MFR	JANEWOOD WEST APARTMENTS	70	67	55	65	70				
SW_9712	R894600590	5001 SW COMUS ST	3060	SFR		64	61	45	61	66				
SW_12376	R894600570	4941 SW COMUS ST	3060	SFR		64	61	44	61	66				

Alternative **B2**

11/9/2017 ***Branched Alternative Schedule***

Moderate	Severe
115	1

ID and Adress			STA	Land	General Receiver Input			Project	FTA Criteria		Project Impacts		Above	Potential Mitigation
SW ID	Project Parcel	Address	NUM	Use	Description	Ldn	Leq	Noise	Mod	Sev	M-Imp	S-Imp	Moderate	
SW_13924	R894600550	4925 SW COMUS ST	3060	SFR		64	61	44	61	66				
SW_18259	R894600480	4980 SW DICKINSON ST	3059	SFR		64	61	45	61	66				
SW_8349	R894600490	4914 SW DICKINSON ST	3059	SFR		64	61	44	61	66				
SW_15338	R894600500	10807 SW 49TH AVE	3059	SFR		64	61	44	61	66				
SW_10743	R894600510	10817 SW 49TH AVE	3059	SFR		64	61	43	61	66				
SW_20734	R894600520	10829 SW 49TH AVE	3059	SFR		64	61	43	61	66				
SW_10275	R894600530	4915 SW COMUS ST	3059	SFR		64	61	44	61	66				
SW_10920	R894603340	4910 SW COMUS ST	3060	SFR		64	61	43	61	66				
SW_2628	R894603350	10925 SW 49TH AVE	3060	SFR		64	61	43	61	66				
SW_15577	R894603370	4915 SW PASADENA ST	3061	SFR		64	61	43	61	66				
SW_20025	R894603380	4927 SW PASADENA ST	3061	SFR		64	61	44	61	66				
SW_12178	R894603330	4922 SW COMUS ST	3060	SFR		64	61	44	61	66				
SW_14107	R894603310	4940 SW COMUS ST	3061	SFR	INCLUDES SW_14106	64	61	45	61	66				
SW_16035	R894603400	4941 SW PASADENA ST	3060	SFR		64	61	44	61	66				
SW_18091	R894603290	5023-5033 SW PASADENA ST	3061	MFR	APARTMENT OR CONDOMINIUM COMP	66	63	46	62	68				
SW_885	R589900010		3061	MFR	6 UNIT CONDOMINIUM COMPLEX WITH	66	63	47	62	68				
SW_20193	R894604180	11004 SW 51ST AVE	3062	SFR		66	63	47	62	68				
SW_462	R894604190	11012 SW 51ST AVE	3062	SFR		66	63	46	62	68				
SW_7923	R894604200	11026 SW 51ST AVE	3063	SFR		66	63	46	62	68				
SW_466	R894604210	11038 SW 51ST AVE	3063	SFR		66	63	46	62	68				
SW_2639	R894604220	11042 SW 51ST AVE	3063	SFR		66	63	46	62	68				
SW_1058	R894604120	5105 SW POMONA ST	3063	SFR		66	63	47	62	68				
SW_10912	R894604094	11013 SW 51ST AVE	3063	SFR		66	63	48	62	68				
SW_16769	R894604110	11007 SW 51ST AVE	3063	SFR		66	63	48	62	68				
SW_16768	R894604100	11001 SW 51ST AVE	3063	SFR		66	63	48	62	68				
SW_18445	R894604130	5113 SW POMONA ST	3063	SFR		66	63	48	62	68				
SW_7821	R894604150	5135 SW POMONA ST	3063	SFR		66	63	48	62	68				
SW_17516	R894604160	5203-5227 SW POMONA ST	3064	MFR	4 PLEX	68	65	55	63	69				
SW_2366	R894607280	5100 SW POMONA ST	3064	SFR		66	63	46	62	68				
SW_17413	R894607300	11121 SW 51ST AVE	3064	SFR		66	63	46	62	68				
SW_6541	R894607260	5130 SW POMONA ST	3065	SFR		66	63	49	62	68				
SW_6732	R894607250	5200 SW POMONA ST	3065	SFR		66	63	49	62	68				
SW_821	R894607240	5216 SW POMONA ST	3065	SFR	INCLUDES SW_16223	66	63	50	62	68				
SW_16222	R894607190	11106 SW 53RD AVE	3066	SFR		66	63	50	62	68				
SW_17414	R894607210	11138 SW 53RD AVE	3066	SFR		66	63	48	62	68				
SW_15574	R894607810	5206 SW ARNOLD ST	3066	SFR		64	61	44	61	66				
SW_1266	R894607900	11247 SW CAPITOL HWY	3067	SFR		64	61	42	61	66				
SW_2010	R894607910	11251 SW CAPITOL HWY	3067	SFR		64	61	42	61	66				
SW_12716	R894607800	5218 SW ARNOLD ST	3066	SFR		64	61	45	61	66				
SW_15601	R894607790	5224 SW ARNOLD ST	3067	SFR		64	61	43	61	66				
SW_13597	R894607920	11255 SW CAPITOL HWY	3067	SFR		64	61	42	61	66				
SW_20458	R894607780	11261 SW CAPITOL HWY	3068	SFR		64	61	43	61	66				
SW_9715	R894607760	11224 SW 53RD AVE	3067	SFR		64	61	43	61	66				
SW_12705	R894607750	11204 SW 53RD AVE	3067	SFR		64	61	44	61	66				
SW_9018	R894607690	11271 SW CAPITOL HWY	3067	SFR		64	61	43	61	66				
SW_8350	R894607680	11221 SW 53RD AVE	3067	SFR		64	61	44	61	66				
SW_15332	R894607660	11207 SW 53RD AVE	3068	SFR		64	61	45	61	66				
SW_6504	R894607480	11133 SW 53RD AVE	3067	SFR		66	63	48	62	68				
SW_4676	R894607470	11117 SW 53RD AVE	3067	SFR		66	63	50	62	68				
SW_19695	R894607460	5308 SW POMONA ST	3067	SFR		68	65	53	63	69				
SW_14012	R894607450	11100 SW BARBUR BLVD	3068			68								
SW_183	R894607500	5325 SW ARNOLD ST	3068	SFR		66	63	49	62	68				
SW_18431	R894607510	5333 SW ARNOLD ST	3068	SFR		66	63	50	62	68				
SW_19938	R894607520	5345 SW ARNOLD ST	3069	SFR		66	63	52	62	68				
SW_3325	R894607420	5403-5411 SW ARNOLD ST	3069	MFR	DUPLEX	68	65	57	63	69				
SW_964	R894607540	11120 SW BARBUR BLVD	3070	MFR	5 PLEX	68	65	56	63	69				
SW_7375	R894607650	5324 SW ARNOLD ST	3067	SFR		64	61	46	61	66				
SW_18981	R894607700	11273 SW CAPITOL HWY	3068	SFR		64	61	44	61	66				
SW_8351	R894607710	11277 SW CAPITOL HWY	3069	SFR		64	61	47	61	66				
SW_12557	R894607630	5332 SW ARNOLD ST	3069	SFR		64	61	49	61	66				
SW_9936	R894607610	5412 SW ARNOLD ST	3070	SFR		64	61	48	61	66				
SW_22545	R894607620	11289 SW CAPITOL HWY	3070	SFR		64	61	46	61	66				

Alternative **B2**

11/9/2017 ***Branched Alternative Schedule***

Moderate	Severe
115	1

ID and Adress			STA	Land	General Receiver Input			Project	FTA Criteria		Project Impacts		Above	Potential Mitigation
SW ID	Project Parcel	Address	NUM	Use	Description	Ldn	Leq	Noise	Mod	Sev	M-Imp	S-Imp	Moderate	
SW_12055	R894607600	11295 SW CAPITOL HWY	3071	SFR		64	61	51	61	66				
SW_13598	R139900250	11299 SW CAPITOL HWY, BLDG	3071	SFR		66	63	52	62	68				
SW_9716	R139900200	11299 SW CAPITOL HWY, BLDG	3071	SFR		66	63	52	62	68				
SW_19517	R139900150	11299 SW CAPITOL HWY, BLDG	3071	SFR		66	63	52	62	68				
SW_19899	R139900100	11299 SW CAPITOL HWY, BLDG	3072	SFR		66	63	55	62	68				
SW_12071	R139900050	11299 SW CAPITOL HWY, BLDG	3072	SFR		66	63	56	62	68				
SW_104	R894611720	5404 SW PALATINE ST	3070	SFR		64	61	44	61	66				
SW_3096	R894611820	5427 SW BUDDINGTON ST	3071	SFR		64	61	47	61	66				
SW_17830	R894611700	5424 SW PALATINE ST	3071	SFR		64	61	47	61	66				
SW_18273	R894611690	11330 SW 55TH AVE	3073	SFR		64	61	51	61	66				
SW_16724	R894611680	11320 SW 55TH AVE	3073	SFR		64	61	51	61	66				
SW_17831	R894611670	5460 SW PALATINE ST	3073	SFR		64	61	52	61	66				
SW_16958	R991310390	11333 SW 55TH AVE	3073	SFR		64	61	51	61	66				
SW_11527	R894607580	5445 SW PALATINE ST	3072	SFR		64	61	52	61	66				
SW_7954	R991310380	11301 SW 55TH AVE	3073	SFR		64	61	54	61	66				
SW_10895	R991310260	11304 SW CAPITOL HWY	3071	SFR		64	61	51	61	66				
SW_1658	R991310690	5531 SW BUDDINGTON ST	3075	SFR		64	61	52	61	66				
SW_10155	R991310270	11308 SW CAPITOL HWY	3074	SFR		64	61	56	61	66				
SW_2063	R991310280	11320 SW CAPITOL HWY	3076	SFR		64	61	56	61	66				
SW_14325	R991310290	11330 SW CAPITOL HWY	3077	SFR		64	61	52	61	66				
SW_5922	R991310300	11336 SW CAPITOL HWY	3077	SFR		64	61	52	61	66				
SW_8894	R133700450	11348 SW CAPITOL HWY	3080	SFR		64	61	55	61	66				
SW_16056	R133700500	11342 SW CAPITOL HWY	3080	SFR		64	61	55	61	66				
SW_9139	R133700550	11338 SW CAPITOL HWY	3079	SFR		64	61	51	61	66				
SW_1304	R991311420	11407 SW 56TH AVE	3077	SFR		64	61	51	61	66				
SW_4953	R991310370	11305 SW CAPITOL HWY	3075	SFR		70	67	66	65	70	1		1	Crossover
SW_21366	R991310210	11323 SW CAPITOL HWY	3077	SFR		70	67	66	65	70	1		1	Crossover
SW_14572	R991311560	11240 SW BARBUR BLVD	3079	MFR	WESTVIEW TERRACE APARTMENTS WIT	70	67	66	65	70	24		1	Crossover
SW_15506	R991310900	11355 SW CAPITOL HWY	3080	SFR		66	63	59	62	68				
SW_14573	R991310850	11240 W/ SW BARBUR BLVD	3080	MFR	WESTVIEW TERRACE APARTMENTS WIT	68	65	61	63	69				
SW_789	R991310180	11365 SW CAPITOL HWY	3081	SFR		64	61	56	61	66				
SW_12648	R991310840	11375 SW CAPITOL HWY	3083	MFR	Capitol Adult Care Home	64	61	56	61	66				
SW_20249	R649706160	11379 SW CAPITOL HWY	3083	SFR		64	61	56	61	66				
SW_21657	R649706140	11385 SW CAPITOL HWY	3083	SFR		64	61	56	61	66				
SW_18728	R991310200	11394 SW BARBUR BLVD	3086	HOTEL	COMFORT SUITES	72	69	56	66	72				
SW_18599	R649902870	11349 SW 60TH AVE	3088	SFR		66	63	56	62	68				
SW Coronado Street to SW Atlanta Street- West of Alignment														
SW_67	R649775630	11547 SW 64TH AVE	3099	SFR		70	67	65	65	70	1		0	RSIP/Wall
SW_10649	R649775610	11543 SW 64TH AVE	3099	SFR		70	67	67	65	70	1		2	Wall
SW_18625	R649775620	11551 SW 64TH AVE	3099	SFR		70	67	67	65	70	1		2	Wall
SW_22477	R649903970	11605 SW 64TH AVE	3099	SFR		69	66	68	64	70	1		4	Wall
SW_21192	R649903980	11615 SW 64TH AVE	3100	SFR		69	66	69	64	70	1		5	Wall
SW_5047	R649903990	11625 SW 64TH AVE	3100	SFR		68	65	69	63	69	1		6	Wall
SW_18626	R649904150	11629 SW 64TH AVE	3101	SFR		68	65	67	63	69	1		4	Wall
SW_2529	R649904000	11635 SW 64TH AVE	3101	SFR		66	63	70	62	68		1	8	Wall
SW_22080	R649904020	11645 SW 64TH AVE	3101											
SW_10991	R649904010	11705 SW 64TH AVE	3102											
SW SW Capitol Highway/Coronado Street to SW Atlanta Street- East of Alignment														
SW_17118	R991311130	11531 SW LESSER RD	3085	SFR		64	61	53	61	66				
SW_6095	R991311340	11404-11408 SW CAPITOL HWY	3087	MFR	DUPLEX	64	61	56	61	66				
SW_17119	R991311090	11543 SW LESSER RD	3087	SFR		64	61	53	61	66				
SW_10281	R991311040	11551 SW LESSER RD	3087	SFR		64	61	53	61	66				
SW_598	R991310250	11611 SW LESSER RD	3091	SFR		64	61	53	61	66				
SW_15713	R649902970	11616 SW 61ST AVE	3094	SFR		64	61	54	61	66				
SW_3480	R649903220	11608 SW 61ST AVE	3093	SFR		64	61	54	61	66				
SW_4564	R649902950	11546 SW 61ST AVE	3092	SFR		64	61	54	61	66				
SW_5567	R649903250	11530 SW 61ST AVE	3093	SFR		64	61	54	61	66				
SW_21699	R649902930	11522 SW 61ST AVE	3091	SFR		66	63	61	62	68				
SW_1977	R649902910	11432 SW CAPITOL HWY	3089	SFR		68	65	62	63	69				
SW_10731	R649903260	11450 SW CAPITOL HWY	3090	SFR		68	65	62	63	69				
SW_15709	R649903360	11545 SW 61ST AVE	3094	SFR		68	65	61	63	69				
SW_18432	R649903380	11611-11617 SW 61ST AVE	3094	MFR	DUPLEX	68	65	61	63	69				

Alternative **B2**

11/9/2017 ***Branched Alternative Schedule***

Moderate	Severe
115	1

ID and Adress			STA	Land	General Receiver Input			Project	FTA Criteria		Project Impacts		Above	Potential Mitigation
SW ID	Project Parcel	Address	NUM	Use	Description	Ldn	Leq	Noise	Mod	Sev	M-Imp	S-Imp	Moderate	
SW_15174	R649903570	11558 SW 62ND AVE	3099											
SW_11551	R991311080	6211 SW LESSER WAY	3104	SFR		68	65	62	63	69				
SW_18590	R649786250	6305 SW LESSER WAY	3105	SFR		68	65	57	63	69				
SW_1861	R649786260	6307 SW LESSER WAY	3104	SFR		68	65	63	63	69	1		0	RSIP/Wall
SW_11592	R991311030	6311 SW LESSER WAY	3105	SFR		68	65	64	63	69	1		1	RSIP/Wall
SW_17892	R991310640	6312 SW LESSER WAY	3107	SFR		68	65	61	63	69				
SW_765	R991310650	12004 SW 64TH AVE	3108	SFR		68	65	56	63	69				
SW_1923	R991311230	12030 SW 64TH AVE	3110	SFR		68	65	52	63	69				
SW_16908	R649794690	12126 SW 64TH AVE	3111	SFR		68	65	52	63	69				
SW_20230	R638300130	6305 SW PALLAY CT	3113	SFR		68	65	45	63	69				
SW_5540	R638300090	6302 SW PALLAY CT	3113	SFR		68	65	47	63	69				
SW_5984		6415 SW HAINES ST	3114	SFR		68	65	48	63	69				
SW_9546	R649735920	11909 SW 64TH AVE	3108	SFR		70	67	63	65	70				
SW_18627	R649735930	12009 SW 64TH AVE	3109	SFR		68	65	60	63	69				
SW_18628	R991311830	12025 SW 64TH AVE	3110	SFR		68	65	59	63	69				
SW_20050	R991310890	12037 SW 64TH AVE	3111	SFR		68	65	58	63	69				
SW_7540	R638300170	12200 SW 65TH AVE	3114	SFR		68	65	54	63	69				
End of B														

Alternative **B3**

11/9/2017 ***Branched Alternative Schedule***

Moderate	Severe
98	1

ID and Adress			STA	Land	General Receiver Input			Project	FTA Criteria		Project Impacts		Above	Potential Mitigation
SW ID	Project Parcel	Address	NUM	Use	Description	Ldn	Leq	Noise	Mod	Sev	M-Imp	S-Imp	Moderate	
END OF "A" AND START OF "B"														
SW_8382	R300900150	6933 SW CORBETT AVE	2000	SFR	SELECTED SFRs IN THIS AREA THAT ARE	66	62	50	62	68				
Florida Street to Terwilliger Blvd. - West of alignment														
END OF "A" AND START OF "B"														
SW_8049	R780207020	6920 SW 2ND AVE	2000	SFR		63	60	62	60	66	1		2	RSIP/Wall
SW_18826	R780207000	6924 SW 2ND AVE	2001	SFR		63	60	61	60	66	1		1	RSIP/Wall
SW_1503	R780206980	6926 SW 2ND AVE	2001	SFR		63	60	61	60	66	1		1	RSIP/Wall
SW_11585	R780206940	7000 SW 2ND AVE	2002	SFR		63	60	60	60	66	1		0	RSIP/Wall
SW_12450	R780206900	7030 SW 2ND AVE	2004	SFR		63	60	60	60	66	1		0	RSIP/Wall
SW_4838	R780206870	7040 SW 2ND AVE	2005	SFR		63	60	60	60	66	1		0	RSIP/Wall
SW_5089	R300401010	7110 SW 2ND AVE	2006	SFR		63	60	54	60	66				
SW_12802	R300401000	110 SW NEVADA ST	2006	SFR		63	60	61	60	66	1		1	RSIP/Wall
SW_10259	R300400990	7116 SW 2ND AVE	2006	SFR		63	60	62	60	66	1		2	RSIP/Wall
SW_20902	R300400970	7134 SW 2ND AVE	2007	SFR		63	60	62	60	66	1		2	RSIP/Wall
SW_8096	R300400950	7142 SW 2ND AVE	2008	SFR		63	60	62	60	66	1		2	RSIP/Wall
SW_17208	R300400930	7208 SW 2ND AVE	2009		HOME AND SCHOOL	63								
SW_10314	R780207770	7037 SW 2ND AVE	2004	SFR		60	57	52	58	64				
SW_13840	R780207790	7021 SW 2ND AVE	2004	SFR		60	57	52	58	64				
SW_3812	R780207810	218 SW TEXAS ST	2003	SFR		60	57	52	58	64				
SW_2364	R780207510	203 SW TEXAS ST	2002	SFR		60	57	52	58	64				
SW_16778	R780207520	6923 SW 2ND AVE	2001	SFR		60	57	53	58	64				
SW_11634	R780207530		2000	VAC		60	57	51	58	64				
SW_19352	R780207220	219 SW CALIFORNIA ST	2000	SFR		60	57	54	58	64				
SW_785	R780207230	222 SW FLORIDA ST	2000	SFR		60	57	55	58	64				
SW_1766	R780207240	218 SW FLORIDA ST	2000	SFR		60	57	55	58	64				
SW_5728	R780207260	214 SW FLORIDA ST	2000	SFR		60	57	55	58	64				
SW_5670	R780207270	230 SW FLORIDA ST	2000	SFR		58	55	52	57	63				
SW_11110	R780207290	226 SW FLORIDA ST	2000	SFR		58	55	51	57	63				
SW_527	R780207320	225 SW CALIFORNIA ST	2000	SFR		58	55	52	57	63				
SW_8558	R780207300	245 SW CALIFORNIA ST	2000	SFR		58	55	51	57	63				
SW_21932	R780207330	255 SW CALIFORNIA ST	2000	SFR		58	55	50	57	63				
SW_8821	R780207590	6902 SW 3RD AVE	2000	SFR		58	55	50	57	63				
SW_14641	R780207580	246 SW CALIFORNIA ST	2000	SFR		58	55	51	57	63				
SW_22461	R780207570	234 SW CALIFORNIA ST	2000	SFR		58	55	51	57	63				
SW_11635	R780207550	222 SW CALIFORNIA ST	2000	SFR		58	55	52	57	63				
SW_5510	R780207650	221 SW TEXAS ST	2001	SFR		58	55	50	57	63				
SW_9517	R780207630	231 SW TEXAS ST	2001	SFR		58	55	50	57	63				
SW_13887	R780207610	6920 SW 3RD AVE	2001	SFR		58	55	49	57	63				
SW_21646	R780207660	7010 SW 3RD AVE	2002	SFR		58	55	48	57	63				
SW_2875	R780207700	222 SW TEXAS ST	2003	SFR		58	55	52	57	63				
SW_17143	R780207750	237 SW NEVADA ST	2005	SFR		58	55	49	57	63				
SW_2801	R780207740	249 SW NEVADA ST	2006	SFR		58	55	49	57	63				
SW_19793	R780207720	7032 SW 3RD AVE	2006	SFR		58	55	48	57	63				
SW_1352	R300400870	310 SW NEVADA ST	2008	SFR		58	55	47	57	63				
SW_21236	R300400880	7113 SW 3RD AVE	2009	SFR		58	55	47	57	63				
SW_18570	R300400890	7125 SW 3RD AVE	2010	SFR		58	55	48	57	63				
SW_6149	R300400900	7135 SW 3RD AVE	2011	SFR		58	55	52	57	63				
SW_11494	R300400820	7148 SW 4TH AVE	2013	SFR		58	55	48	57	63				
SW_16785	R300400810	7158 SW 4TH AVE	2012	SFR		58	55	51	57	63				
SW_5575	R300400920	315 SW NEVADA CT	2011	SFR		58	55	52	57	63				
SW_18926	R300400910	7149 SW 3RD AVE	2011	SFR		58	55	52	57	63				
SW_2513	R300401150	7128 SW 3RD AVE	2009	SFR		58	55	49	57	63				
SW_3119	R300401140	248 SW NEVADA ST	2008	SFR		58	55	49	57	63				
SW_8509	R300401160	244 SW NEVADA ST	2007	SFR		58	55	50	57	63				
SW_1428	R300401170	7129 SW 2ND AVE	2007	SFR		58	55	50	57	63				
SW_581	R300401180	7133 SW 2ND AVE	2008	SFR		58	55	50	57	63				
SW_16160	R300401130	7136 SW 3RD AVE	2008	SFR		58	55	49	57	63				
SW_10638	R300401120	7150 SW 3RD AVE	2010	SFR		58	55	50	57	63				
SW_9110	R300401190	7145 SW 2ND AVE	2009	SFR		62	59	53	59	65				
SW_4462	R300401200	7207 SW 2ND AVE	2009	SFR		62	59	53	59	65				
SW_14854	R300401110	7162 SW 3RD AVE	2010	SFR		62	59	52	59	65				
SW_17296	R300401100	7168 SW 3RD AVE	2011	SFR		62	59	55	59	65				

Alternative **B3**

11/9/2017 ***Branched Alternative Schedule***

Moderate	Severe
98	1

ID and Adress			STA	Land	General Receiver Input			Project	FTA Criteria		Project Impacts		Above	Potential Mitigation
SW ID	Project Parcel	Address	NUM	Use	Description	Ldn	Leq	Noise	Mod	Sev	M-Imp	S-Imp	Moderate	
SW_1353	R300401210	7211 SW 2ND AVE	2010	SFR		64	61	54	61	66				
SW_8205	R300401220	7231 SW 2ND AVE	2010	SFR		64	61	55	61	66				
SW_8726	R300401090	7206 SW 3RD AVE	2011	SFR		62	59	56	59	65				
SW_14111	R300401080	7210 SW 3RD AVE	2012	SFR		63	60	57	60	66				
SW_8725	R300401230	7235 SW 2ND AVE	2010			64								
SW_15331	R300401070	7221 SW BARBUR BLVD	2011			64								
SW_17791	R300401030	7224 SW 3RD AVE	2012	SFR		64	61	58	61	66				
SW_22623	R300401050	7316 SW 3RD AVE	2013	SFR		64	61	63	61	66	1		2	RSIP/Wall
SW_15569	R300401370	7321 SW BARBUR BLVD	2014			64								
SW_12423	R300401250	7331 SW BARBUR BLVD	2015			64								
SW_20626	R300401240	7318 SW 4TH AVE	2015	SFR		64	61	65	61	66	1		4	RSIP/Wall
SW_3809	R300401520	7341 SW BARBUR BLVD	2017	SFR		64	61	62	61	66	1		1	RSIP/Wall
SW_1546	R300401380	7326 SW 5TH AVE	2018			64								
SW_7875	R300401390	7320 SW 5TH AVE	2017	SFR		62	59	55	59	65				
SW_3810	R300401510	7323 SW 4TH AVE	2018	SFR		62	59	55	59	65				
SW_21217	R300401260	7312 SW 4TH AVE	2015	SFR		62	59	57	59	65				
SW_6267	R300401360	7311 SW 3RD AVE	2014	SFR		62	59	59	59	65	1		0	RSIP/Wall
SW_14657	R300401350	7305 SW 3RD AVE	2013	SFR		62	59	54	59	65				
SW_3964	R300401270	7306 SW 4TH AVE	2015	SFR		62	59	56	59	65				
SW_12810	R300401500	7311 SW 4TH AVE	2013	SFR		62	59	53	59	65				
SW_16939	R300401400	7312 SW 5TH AVE	2017	SFR		62	59	53	59	65				
SW_15604	R300401490	7307 SW 4TH AVE	2017	SFR		60	57	51	58	64				
SW_1252	R300401290	7228 SW 4TH AVE	2015	SFR		60	57	54	58	64				
SW_2454	R300401340	7239 SW 3RD AVE	2013	SFR		60	57	52	58	64				
SW_20883	R300401330	7215 SW 3RD AVE	2013	SFR		60	57	51	58	64				
SW_12076	R300401320	7209 SW 3RD AVE	2015	SFR		60	57	53	58	64				
SW_17590	R300401300	7222 SW 4TH AVE	2015	SFR		60	57	53	58	64				
SW_18837	R300401480	7225 SW 4TH AVE	2016	SFR		60	57	50	58	64				
SW_11695	R300401420	7224 SW 5TH AVE	2017	SFR		60	57	50	58	64				
SW_18229	R300401440	7218 SW 5TH AVE	2017	SFR		60	57	49	58	64				
SW_22311	R300401470	7217 SW 4TH AVE	2016	SFR		60	57	49	58	64				
SW_9583	R300401460	7207 SW 4TH AVE	2016	SFR		60	57	49	58	64				
SW_1078	R300401450	7204 SW 5TH AVE	2017	SFR		60	57	49	58	64				
SW_15823	R300400800	7159 SW 4TH AVE	2016	SFR		60	57	48	58	64				
SW_21168	R300400690	7152 SW 5TH AVE	2017	SFR		60	57	48	58	64				
SW_19273	R119103610	7159 SW 5TH AVE	2019	SFR		60	57	48	58	64				
SW_6507	R119103620	7207 SW 5TH AVE	2019	SFR		60	57	49	58	64				
SW_1614	R119103490	7227 SW 5TH AVE	2019	SFR		60	57	49	58	64				
SW_7948	R825900200	7234-7236 SW TERWILLIGER BLV	2021	MFR	DUPLEX	60	57	51	58	64				
SW_1427	R825900150	7228-7230 SW TERWILLIGER BLV	2021	MFR	DUPLEX	60	57	49	58	64				
SW_8723	R825900100	7214-7216 SW TERWILLIGER BLV	2021	MFR	DUPLEX	60	57	48	58	64				
California Street to Terwilliger Blvd. - East of alignment and west of I-5														
SW_3940	R780206450	6930 SW BRIER PL	2002	SFR		68	65	61	63	69				
SW_14513	R780206670	7006 SW BRIER PL	2002	SFR		68	65	61	63	69				
SW_21826	R780206660	7010 SW BRIER PL	2003	SFR		68	65	61	63	69				
SW_16973	R780206650	7032 SW BRIER PL	2004	SFR		68	65	61	63	69				
SW_11957	R780206640	7040 SW BRIER PL	2004	SFR		68	65	61	63	69				
SW_8327	R178200640	7100 SW BRIER PL	2005	SFR		68	65	60	63	69				
SW_20933	R178200260	7108 SW BRIER PL	2005	SFR		66	63	53	62	68				
SW_6674	R178200490	7114 SW BRIER PL	2006	SFR		66	63	53	62	68				
SW_19514	R178200340	7136 SW BRIER PL	2006	SFR		66	63	52	62	68				
SW_18624	R178200370	7200 SW BRIER PL	2006	SFR		66	63	50	62	68				
SW_6896	R178200410	7222 SW BRIER PL	2006	SFR		66	63	51	62	68				
SW_18623	R178200400	7210 SW BRIER PL	2006	SFR		66	63	50	62	68				
SW_1239	R178200460	7234 SW BRIER PL	2007	SFR		66	63	48	62	68				
SW_13194	R300401720	7300 SW BRIER PL	2007	SFR		66	63	48	62	68				
SW_693	R300401680	7326 SW BRIER PL	2008	SFR		66	63	48	62	68				
SW_12156	R178200010	7115 SW BRIER PL	2007	SFR		66	63	60	62	68				
SW_13236	R178200130	7211 SW BRIER PL	2007	SFR		66	63	53	62	68				
SW_19834	R178200160	7221 SW BRIER PL	2008	SFR		66	63	52	62	68				
SW_11518	R300401640	7301 SW BRIER PL	2008	SFR		66	63	51	62	68				
SW_2803	R300401650	7311 SW BRIER PL	2008	SFR		66	63	51	62	68				

Alternative **B3**

11/9/2017 ***Branched Alternative Schedule***

Moderate	Severe
98	1

ID and Adress			STA	Land	General Receiver Input			Project	FTA Criteria		Project Impacts		Above	Potential Mitigation
SW ID	Project Parcel	Address	NUM	Use	Description	Ldn	Leq	Noise	Mod	Sev	M-Imp	S-Imp	Moderate	
SW_255	R300401660	7325 SW BRIER PL	2009	SFR		66	63	51	62	68				
SW_4712	R300401600	85 SW MILES ST	2009	SFR		66	63	52	62	68				
SW_2671	R178200220	SW 1ST AVE	2008	SFR	CHURCH PARKING LOT	64	61	55	61	66				
SW_2672	R178202100	7225 SW 1ST AVE	2009	SFR	CHURCH	68	65	63	63	69	1		0	RSIP/Wall
SW_2673	R300401530	125 SW MILES ST	2010	CHURCH	CHURCH	68	65	59	66	72				
SW_16448	R300402110	68 SW MILES ST	2010	PARK	FULTON PARK COMMUNITY CENTER	64	61	47	64	70				
SW_18252	R300402230	SWC/ 1ST & SW MILES ST	2011	PARK	FULTON PARK - DISTANCE FROM CENTE	64	61	51	64	70				
SW_16446	R300402390	SWC/ 2ND & SW MILES ST	2012	PARK	FULTON PARK - DISTANCE FROM CENTE	64	61	52	64	70				
SW_2011	R300402360	7420 SW 3RD AVE	2013	SFR		66	63	60	62	68				
SW_16407	R300402450	SEC/ 4TH & SW BARBUR BLVD	2015	PARK	COMMUNITY GARDEN - DISTANCE FRO	66	63	58	65	71				
SW_6508	R300402560	7350 SW BARBUR BLVD	2018	MFR	FULTON PARK APARTMENTS	66	63	61	62	68				
SW_17041	R649792630	7427 SW 4TH AVE	2017	SFR		68	65	54	63	69				
SW_20138	R649792620	7429 SW 4TH AVE	2017	SFR		70	67	54	65	70				
SW_19702	R649792610	7431 SW 4TH AVE	2017	SFR		70	67	54	65	70				
SW_6770	R300402610	7435 SW 4TH AVE	2017	SFR		75	72	52	66	74				
SW_17698	R300402550	7436 SW 5TH AVE	2018	MFR	MAGNOLIA PARK APARTMENTS	78	75	56	66	75				
SW_5524	R300402660	7425 SW 5TH AVE	2020	MFR	TERWILLIGER TERRACE APARTMENTS W	70	67	61	65	70				
SW_5524	R300402660		2020	MFR	TERWILLIGER TERRACE APARTMENTS W	70	67	61	65	70				
SW_5523	R300402620	7360 SW BARBUR BLVD	2021	MFR	TERWILLIGER TERRACE APARTMENTS W	76	73	61	66	75				
SW_5523	R300402620		2021	MFR	TERWILLIGER TERRACE APARTMENTS W	76	73	61	66	75				
Terwilliger Blvd. to Multinomah Blvd. - West of alignment														
SW_2388	R119103670	727 SW CALDEW DR	2025	SFR		62	59	53	59	65				
SW_7395	R119103660	735 SW CALDEW DR	2026	SFR		62	59	50	59	65				
SW_10856	R119103650	751 SW CALDEW DR	2026	SFR		62	59	51	59	65				
SW_799	R119103640	7212 SW 8TH AVE	2027	SFR		62	59	51	59	65				
SW_2450	R119103870	7200 SW 8TH AVE	2027	SFR		62	59	50	59	65				
SW_11497	R119103850	7150 SW 8TH AVE	2026	SFR		62	59	50	59	65				
SW_22818	R119103930	7155 SW 8TH AVE	2027	SFR		62	59	49	59	65				
SW_22464	R119103920	7209 SW 8TH AVE	2027	SFR		62	59	50	59	65				
SW_12086	R119103970	7200 SW BURLINGAME AVE	2028	SFR		62	59	49	59	65				
SW_8121	R119103910	7215 SW 8TH AVE	2028	SFR		62	59	50	59	65				
SW_1627	R119103890	805 SW CALDEW DR	2029	SFR		62	59	51	59	65				
SW_1919	R119103900	7220 SW BURLINGAME AVE	2029	SFR		62	59	50	59	65				
SW_4908	R119104270	7225 SW BURLINGAME AVE	2029	SFR		62	59	50	59	65				
SW_2281	R119104060	7235 SW BURLINGAME AVE	2030	SFR		62	59	48	59	65				
SW_5701	R119104040	7245 SW BURLINGAME AVE	2030	SFR		62	59	48	59	65				
SW_9022	R119104030	7230 SW BURLINGAME AVE	2030	SFR		62	59	50	59	65				
SW_20131	R119104010	7240 SW BURLINGAME AVE	2030	SFR		62	59	50	59	65				
SW_22735	R119103010	934-936 SW CALDEW DR	2030	MFR	DUPLEX	64	61	58	61	66				
SW_532	R119102990	940-946 SW CALDEW DR	2031	MFR	4 PLEX WITH SOUTH FACING DECKS - GF	64	61	59	61	66				
SW_532	R119102990		2031	MFR	4 PLEX WITH SOUTH FACING DECKS - 2N	64	61	59	61	66				
SW_878	R119480010	SW BERTHA BLVD	2031	MFR	BURLINGAME CONDOMINIUMS (40 UNI	64	61	58	61	66				
SW_878	R119480010		2031	MFR	BURLINGAME CONDOMINIUMS (40 UNI	64	61	58	61	66				
SW_878	R119480010		2032	MFR	BURLINGAME CONDOMINIUMS (40 UNI	64	61	54	61	66				
SW_878	R119480010		2032	MFR	BURLINGAME CONDOMINIUMS (40 UNI	64	61	54	61	66				
SW_878	R119480010		2033	MFR	BURLINGAME CONDOMINIUMS (40 UNI	64	61	53	61	66				
SW_878	R119480010		2033	MFR	BURLINGAME CONDOMINIUMS (40 UNI	64	61	53	61	66				
SW_878	R119480010		2032	MFR	BURLINGAME CONDOMINIUMS (40 UNI	64	61	52	61	66				
SW_878	R119480010		2032	MFR	BURLINGAME CONDOMINIUMS (40 UNI	64	61	52	61	66				
SW_20290	R054500860	7207 SW 13TH DR	2031	SFR		60	57	48	58	64				
SW_14636	R054500890	7221 SW 13TH DR	2031	SFR		60	57	47	58	64				
X SW_3134	R133903160	7548 SW 17TH DR	2044	SFR		60	57	46	58	64				
SW_5945	R233300240	1408 SW CUSTER DR	2044	MFR	PART OF DUPLEX WITH WEST FACING D	62	59	49	59	65				
SW_10342	R233300200	1404 SW CUSTER DR	2044	MFR	PART OF DUPLEX WITH WEST FACING D	62	59	50	59	65				
SW_22212	R233300160	1348 SW CUSTER DR	2044	MFR	PART OF DUPLEX WITH WEST FACING D	62	59	55	59	65				
SW_18984	R233300120	1344 SW CUSTER DR	2044	MFR	PART OF DUPLEX WITH WEST FACING D	62	59	55	59	65				
SW_20024	R233300220	1410 SW CUSTER DR	2045	MFR	PART OF DUPLEX FACING EAST	62	59	54	59	65				
SW_10343	R233300180	1406 SW CUSTER DR	2045	MFR	PART OF DUPLEX FACING EAST	62	59	55	59	65				
SW_288	R233300140	1350 SW CUSTER DR	2045	MFR	PART OF DUPLEX FACING EAST	62	59	55	59	65				
SW_7019	R233300100	1346 SW CUSTER DR	2045	MFR	PART OF DUPLEX FACING EAST	62	59	56	59	65				
SW_8328	R133902860	7610 SW 17TH DR	2045	SFR		62	59	48	59	65				
SW_10345	R649740500	1425 SW CANBY ST	2045	SFR		64	61	51	61	66				

Alternative **B3**

11/9/2017 ***Branched Alternative Schedule***

Moderate	Severe
98	1

ID and Adress			STA	Land	General Receiver Input			Project	FTA Criteria		Project Impacts		Above	Potential Mitigation
SW ID	Project Parcel	Address	NUM	Use	Description	Ldn	Leq	Noise	Mod	Sev	M-Imp	S-Imp	Moderate	
SW_14581	R649740490	1405 SW CANBY ST	2045	SFR		64	61	52	61	66				
SW_21186	R133902590	1400 SW CANBY ST	2046	SFR		64	61	60	61	66				
SW_22967	R133902570	7712 SW 17TH DR	2047	SFR		62	59	54	59	65				
SW_401	R133902760	1423 SW TROY ST	2047	SFR		66	63	61	62	68				
SW_13839	R133902770	7726 SW 17TH DR	2047	SFR		66	63	59	62	68				
SW_4264	R133902780	7732 SW 17TH DR	2048	SFR		64	61	54	61	66				
SW_13281	R133902310	7802 SW 17TH DR	2050	MFR	2 STORY APARTMENT BUILDING WITH C	66	63	62	62	68	8		0	RSIP/Wall
SW_11721	R133902510	7820-7840 SW 17TH DR	2051	SFR		66	63	62	62	68	1		0	RSIP/Wall
SW_1673	R133902540	7830 SW 17TH DR	2051	SFR		64	61	55	61	66				
SW_12341	R133902120	7910 SW 17TH AVE	2053		DUPLEX	70								
SW_12645	R133902020	1704 SW MOSS ST	2054	SFR		68	65	55	63	69				
SW_13856	R133902030	7943 SW 17TH AVE	2055	SFR		70	67	64	65	70				
SW_3872	R133904090	8040 SW 19TH AVE	2059		2 STORY APARTMENT BUILDING WITH C	70								
SW_11078	R133904110	8020-8026 SW 19TH AVE	2059			68								
SW_15684	R133904080	1844 SW EVANS ST	2059	SFR		64	61	53	61	66				
SW_10923	R134200050	1836 SW EVANS ST	2058	SFR		64	61	57	61	66				
SW_4202	R134200100	1834 SW EVANS ST	2058	SFR		64	61	58	61	66				
SW_2096	R134200150	1832 SW EVANS ST	2058	SFR		64	61	58	61	66				
SW_18858	R134200200	1830 SW EVANS ST	2058	SFR		64	61	59	61	66				
SW_17608	R133904040	1824 SW EVANS ST	2058	SFR		66	63	63	62	68	1		1	RSIP/Wall
SW_13710	R133904030	1814 SW EVANS ST	2058			68								
SW_18515	R133902050	1727 SW EVANS ST	2056	SFR		68	65	63	63	69	1		0	RSIP/Wall
SW_18304	R133902060	1739 SW EVANS ST	2056	SFR		66	63	61	62	68				
SW_4177	R133902070	1745-1747 SW EVANS ST	2056	SFR		66	63	60	62	68				
SW_5397	R133902080	1801 SW EVANS ST	2056	SFR		64	61	55	61	66				
SW_5279	R133902090	1825 SW EVANS ST	2057	SFR		64	61	54	61	66				
SW_13671	R133902100	1831 SW EVANS ST	2057	SFR		64	61	53	61	66				
SW_10226	R133902110	1843 SW EVANS ST	2057	SFR		62	59	50	59	65				
SW_12228	R133901930	7910 SW 19TH AVE	2057	SFR		62	59	49	59	65				
SW_17184	R133901940	1838 SW MOSS ST	2057	SFR		62	59	49	59	65				
SW_195	R133901950	1822 SW MOSS ST	2056	SFR		62	59	50	59	65				
SW_1774	R133901960	1814 SW MOSS ST	2056	SFR		62	59	52	59	65				
SW_17406	R133901980	1750 SW MOSS ST	2055	SFR		62	59	53	59	65				
SW_13161	R133901990	1734 SW MOSS ST	2055	SFR		62	59	53	59	65				
SW_4140	R133902000	1718 SW MOSS ST	2054	SFR		62	59	54	59	65				
SW_1269	R133901820	1703 SW MOSS ST	2052	SFR		62	59	53	59	65				
SW_20070	R649653100	1705 SW MOSS ST	2053	SFR		62	59	52	59	65				
SW_22665	R649653090	1707 SW MOSS ST	2053	SFR		62	59	52	59	65				
SW_20124	R133901850	1709 SW MOSS ST	2054	SFR		62	59	52	59	65				
SW_6836	R133901860	1731 SW MOSS ST	2054	SFR		62	59	50	59	65				
SW_1946	R133901870	1741 SW MOSS ST	2054	SFR		62	59	49	59	65				
SW_22704	R133901880	1805 SW MOSS ST	2055	SFR		62	59	49	59	65				
SW_2330	R133901890	1813 SW MOSS ST	2055	SFR		62	59	49	59	65				
SW_185	R133901900	1823 SW MOSS ST	2056	SFR		62	59	48	59	65				
SW_11946	R133901910	1843 SW MOSS ST	2056	SFR		62	59	46	59	65				
SW_8256	R133901690	1844 SW TROY ST	2055	SFR		62	59	46	59	65				
SW_10185	R133901700	1836 SW TROY ST	2055	SFR		62	59	46	59	65				
SW_22018	R133901710	1824 SW TROY ST	2054	SFR		62	59	46	59	65				
SW_9671	R133901720	1812 SW TROY ST	2054	SFR		62	59	46	59	65				
SW_10738	R133901730	1804 SW TROY ST	2054	SFR		62	59	46	59	65				
SW_21221	R133901750	1734 SW TROY ST	2054	SFR		62	59	49	59	65				
SW_12793	R133901760	1724 SW TROY ST	2052	SFR		62	59	49	59	65				
SW_8022	R133901770	1716 SW TROY ST	2052	SFR		62	59	50	59	65				
SW_4730	R133901780	1706 SW TROY ST	2052	SFR		62	59	50	59	65				
SW_7368	R133901790	7809 SW 17TH DR	2041	SFR		62	59	52	59	65				
SW_5350	R991210500	8050 SW CAPITOL HILL RD	2062	SFR		62	59	47	59	65				
SW_13434	R991210550	8046 SW CAPITOL HILL RD	2063	SFR		62	59	47	59	65				
SW_4267	R991210950	8040 SW CAPITOL HILL RD	2063	SFR		62	59	46	59	65				
SW_9268	R991210960	8030 SW CAPITOL HILL RD	2063	SFR		62	59	45	59	65				
SW_5349	R991210710	8004 SW CAPITOL HILL RD	2062	SFR		62	59	44	59	65				
SW_2893	R991210100	7945-7985 SW 19TH AVE	2060	MFR	CAPITOL TERRACE APARTMENTS SOUTH	62	59	46	59	65				
SW_21218	R991210730	8035 SW CAPITOL HILL RD	2064	SFR		62	59	50	59	65				

Alternative **B3**

11/9/2017 ***Branched Alternative Schedule***

Moderate	Severe
98	1

ID and Adress			STA	Land	General Receiver Input			Project	FTA Criteria		Project Impacts		Above	Potential Mitigation
SW ID	Project Parcel	Address	NUM	Use	Description	Ldn	Leq	Noise	Mod	Sev	M-Imp	S-Imp	Moderate	
SW_16235	R991211220	2121 SW MULTNOMAH BLVD	2067	MFR	PARK FIESTA APARTMENTS WITH POOL	64	61	55	61	66				
SW_16235	R991211220		2067	MFR	PARK FIESTA APARTMENTS WITH POOL	64	61	55	61	66				
Terwilliger Blvd. to Multinomah Blvd./Hume Court - East of alignment and I-5														
SW_18799	R139700390	7767 SW 11TH AVE	2041	SFR	SELECTED USES IN THIS AREA THAT ARE	68	65	49	63	69				
SW_16426	R133903230		2043	PARK	SELECTED USES IN THIS AREA THAT ARE	68	65	49	66	72				
SW_11722	R133904680	1346 SW FALCON ST	2051	SFR	SELECTED USES IN THIS AREA THAT ARE	68	65	48	63	69				
SW_3118	R133904690	8116 SW 14TH AVE	2051	SFR	SELECTED USES IN THIS AREA THAT ARE	68	65	48	63	69				
SW_6921	R649815330	8124 SW 14TH AVE	2052	SFR	SELECTED USES IN THIS AREA THAT ARE	68	65	48	63	69				
SW_18440	R133904570	8131 SW 14TH AVE	2052	SFR	SELECTED USES IN THIS AREA THAT ARE	68	65	48	63	69				
SW_20619	R133904560	1423 SW HUME ST	2052	SFR	SELECTED USES IN THIS AREA THAT ARE	68	65	47	63	69				
SW_7094	R133904540	1429 SW HUME ST	2053	SFR	SELECTED USES IN THIS AREA THAT ARE	68	65	47	63	69				
SW_16010	R133905090	1508 SW HUME ST	2054	SFR	SELECTED USES IN THIS AREA THAT ARE	68	65	46	63	69				
SW_22835	R133905110	1516-1518 SW HUME ST	2055	SFR	SELECTED USES IN THIS AREA THAT ARE	68	65	46	63	69				
SW_3613	R133905230	1515 SW HUME CT	2055	SFR	SELECTED USES IN THIS AREA THAT ARE	68	65	46	63	69				
SW_11008	R133905220	1521 SW HUME CT	2056	SFR	SELECTED USES IN THIS AREA THAT ARE	68	65	46	63	69				
SW_7987	R133905210	1525 SW HUME CT	2056	SFR	SELECTED USES IN THIS AREA THAT ARE	68	65	46	63	69				
SW_12382	R133905170	1613 SW HUME CT	2057	SFR	SELECTED USES IN THIS AREA THAT ARE	68	65	47	63	69				
SW_2838	R133905990	1632 SW HUME CT	2059	SFR	SELECTED USES IN THIS AREA THAT ARE	68	65	43	63	69				
Terwilliger Blvd. to Multinomah Blvd. - East of alignment and west of I-5														
SW_12541	R844250050	1316 SW TROY ST, UN 1	2045	MFR	GROUND FLOOR UNIT IN 3 PLEX WITH E	74	71	54	66	73				
SW_12542	R844250100	1318 SW TROY ST, UN 2	2045	MFR	2ND FLOOR UNIT IN 3 PLEX WITH EAST	74	71	54	66	73				
SW_12543	R844250150	1320 SW TROY ST, UN 3	2045	MFR	3RD FLOOR UNIT IN 3 PLEX WITH EAST F	74	71	54	66	73				
SW_8363	R133902220	7904 SW 14TH AVE	2048	SFR		74	71	51	66	73				
SW_4393	R133902210	7917 SW 14TH AVE	2049	SFR		74	71	51	66	73				
SW_21070	R133902200	1419 SW EVANS ST	2050	SFR		74	71	51	66	73				
SW_8927	R133902190	1418-1420 SW MOSS ST	2050	MFR	DUPLEX	74	71	59	66	73				
SW_8132	R133902170	1430 SW MOSS ST	2050	MFR	APARTMENT BUILDING (10 UNITS)	70	67	61	65	70				
SW_20912	R133902250	1503-1507 SW EVANS ST	2051	MFR	DUPLEX	74	71	54	66	73				
SW_4000	R133902260	1513 SW EVANS ST	2051	SFR		74	71	54	66	73				
SW_1175	R133902270	7934 SW BARBUR BLVD	2052	MFR	EMMA MANOR APARTMENT COMPLEX	72	69	64	66	72				
SW_2987	R133903850	1624 SW EVANS ST	2054	SFR		72	69	60	66	72				
SW_56	R133904210	1725 SW MULTNOMAH BLVD	2058	MFR	GLEN ALDEN APARTMENTS (16 UNITS) -	74	71	57	66	73				
SW_56	R133904210		2058	MFR	GLEN ALDEN APARTMENTS (16 UNITS) -	74	71	57	66	73				
Multnmoah Blvd. to 26th Way - West of alignment														
SW_9188	R012801210	8307-8317 SW 22ND AVE	2070	MFR	THE GRAIL APARTMENTS - 1ST LINE	66	63	55	62	68				
SW_9188	R012801210	8307-8317 SW 22ND AVE	2070	MFR	THE GRAIL APARTMENTS - 2ND LINE	66	63	54	62	68				
SW_1177	R649726520	8336 SW 24TH AVE	2072	MFR	BARBUR HEIGHTS APARTMENTS (27 UN	64	61	50	61	66				
SW_1177	R649726520		2072	MFR	BARBUR HEIGHTS APARTMENTS (27 UN	64	61	50	61	66				
SW_1177	R649726520		2072	MFR	BARBUR HEIGHTS APARTMENTS (27 UN	64	61	50	61	66				
SW_14085	R592250010	VARIOUS	2075	MFR	MULTNOMAH CITYSIDE CONDOMINIUM	64	61	49	61	66				
SW_14085	R592250010		2075	MFR	MULTNOMAH CITYSIDE CONDOMINIUM	64	61	49	61	66				
SW_14085	R592250010		2076	MFR	MULTNOMAH CITYSIDE CONDOMINIUM	64	61	51	61	66				
SW_14085	R592250010		2076	MFR	MULTNOMAH CITYSIDE CONDOMINIUM	64	61	51	61	66				
SW_14085	R592250010		2077	MFR	MULTNOMAH CITYSIDE CONDOMINIUM	64	61	51	61	66				
SW_21065	R592250050	8411 SW 24TH AVE	2075	MFR	MULTNOMAH CITYSIDE CONDOMINIUM	64	61	57	61	66				
SW_4143	R185600010	2527-2531 SPRING GARDEN STR	2078	MFR	CRESTVIEW TERRACE CONDOMINIUMS	64	61	55	61	66				
SW_4143	R185600010		2078	MFR	CRESTVIEW TERRACE CONDOMINIUMS	64	61	59	61	66				
SW_23064	R524701360	2537-2539 SW SPRING GARDEN	2079	MFR	DUPLEX	64	61	52	61	66				
SW_10798	R524701380	2541-2543 SW SPRING GARDEN	2079	MFR	DUPLEX	64	61	58	61	66				
SW_11778	R524701570	2524 SW SPRING GARDEN ST	2077	SFR		68	65	64	63	69	1		1	RSIP/Wall
SW_6520	R524701190	8431 SW 27TH AVE	2080	SFR		62	59	50	59	65				
SW_5139	R524701290	2672 SW HUME CT	2080	SFR		62	59	49	59	65				
SW_3595	R524701250	2676 SW HUME CT	2080	SFR		62	59	49	59	65				
SW_21692	R524701160	2645 SW SPRING GARDEN ST	2080	MFR	SPRING TERRACE APARTMENTS (21 UNI	64	61	53	61	66				
SW_21692	R524701160		2080	MFR	SPRING TERRACE APARTMENTS (21 UNI	64	61	53	61	66				
SW_21692	R524701160		2080	MFR	SPRING TERRACE APARTMENTS (21 UNI	64	61	53	61	66				
SW_21692	R524701160		2081	MFR	SPRING TERRACE APARTMENTS (21 UNI	64	61	53	61	66				
SW_21692	R524701160		2081	MFR	SPRING TERRACE APARTMENTS (21 UNI	64	61	53	61	66				
SW_21692	R524701160		2081	MFR	SPRING TERRACE APARTMENTS (21 UNI	64	61	53	61	66				
SW17724	R304800050	2655 SW SPRING GARDEN	2081	MFR	Condos next to Spring Terr	64	61	52	61	66				
SW_3617	R304800230	2675 SW SPRING GARDEN	2082	MFR	Condos next to Spring Terr	64	61	51	61	66				
SW_12362	R524701850	2720-2722 SW SPRING GAR	2084	MFR	Spring Tree Apartments Near Bldg	66	63	63	62	68	4		1	RSIP/Wall

Alternative **B3**

11/9/2017 ***Branched Alternative Schedule***

Moderate	Severe
98	1

ID and Adress			STA	Land	General Receiver Input			Project	FTA Criteria		Project Impacts		Above	Potential Mitigation
SW ID	Project Parcel	Address	NUM	Use	Description	Ldn	Leq	Noise	Mod	Sev	M-Imp	S-Imp	Moderate	
SW_12362	R524701850	2720-2722 SW SPRING GAR	2084	MFR	Spring Tree Apartments Second bldg	64	61	61	61	66	4		0	RSIP/Wall
SW_12362	R524701850	2720-2722 SW SPRING GAR	2084	MFR	Spring Tree Apartments Far bldg	64	61	54	61	66				
Multnmoah Blvd./Hume Court to 26th Way - East of alignment and West of I-5														
SW_19563	R012801990	1908-1914 SW HUME CT	2065	MFR	DUPLEX	74	71	55	66	73				
SW_12720	R012802000	1924-1930 SW HUME CT	2065	MFR	DUPLEX	74	71	56	66	73				
SW_21382	R012802010	8312 SW 20TH AVE	2065	SFR		74	71	56	66	73				
SW_22202	R012801600	8321 SW 20TH AVE	2066	SFR		70	67	59	65	70				
SW_20162	R012801660	8332 SW 21ST AVE	2068	MFR		72	69	58	66	72				
SW_20960	R012800390	2222 SW SPRING GARDEN ST	2074	MFR	SPRING GARDENS APARTMENTS - GROU	72	69	55	66	72				
SW_20960	R012800390		2074	MFR	SPRING GARDENS APARTMENTS - 2ND F	72	69	60	66	72				
SW_20960	R012800390		2074	MFR	SPRING GARDENS APARTMENTS - 3RD F	72	69	60	66	72				
SW_15898	R524701600	8630 SW BARBUR BLVD	2081	MFR	MADISON APARTMENTS (15 UNITS)	72	69	61	66	72				
Multnmoah Blvd./Hume Court to 26th Way - East of alignment and East of I-5														
SW_18251	R133905530	8401 SW 17TH AVE	2063	SCHOOL	CAPITOL HILL SCHOOL	76	73	47	71	77				
SW_6988	R012801920	8415 SW 19TH AVE	2065	SFR		73	70	52	66	72				
SW_22870	R012801910	8421-8433 SW 19TH AVE	2066	MFR		73	70	53	66	72				
SW_5712	R012801900	1901-1907 SW SPRING GARDEN	2066	MFR		73	70	53	66	72				
SW_14484	R012802070	1919-1927 SW SPRING GARDEN	2066	MFR		73	70	54	66	72				
SW_21552	R799500720	8702-8704 SW 23RD AVE	2077	MFR		73	70	52	66	72				
SW_6580	R799500760	2221-2225 SW DOLPH CT	2077	MFR		73	70	52	66	72				
SW_1034	R799500800	8721 SW 23RD AVE	2078	SFR		73	70	53	66	72				
SW_15497	R991280630	2310 SW DOLPH CT	2079	SFR		73	70	49	66	72				
START OF B3														
SW_874	R304800010	2655-2689 SW SPRING GARDEN	2082	MFR	EAST BUILDING WITH EAST FACING PAT	62	59	46	59	65				
SW_874	R304800010		2082	MFR	WEST BUILDING WITH WEST FACING PA	62	59	46	59	65				
SW_875	R664850010	2701-2723 SW SPRING GARDEN	2082	MFR	EAST UNITS WITH EAST FACING BACKYA	62	59	45	59	65				
SW_875	R664850010		2082	MFR	WEST UNITS WITH EAST FACING BACKY/	62	59	44	59	65				
SW_14039	R524701060	2745 SW SPRING GARDEN ST	2082	SFR		62	59	43	59	65				
SW_2050	R649704420	2743 SW SPRING GARDEN ST	2082	SFR		62	59	44	59	65				
SW_1061	R649704400	2739 SW SPRING GARDEN ST	2082	SFR		62	59	44	59	65				
SW_20634	R031400050	2801 SW SPRING GARDEN ST	2082	MFR	1ST UNIT IN 11 UNIT COMPLEX	62	59	49	59	65				
SW_10647	R031400090	2803 SW SPRING GARDEN ST	2082	MFR	2ND UNIT IN 11 UNIT COMPLEX	62	59	49	59	65				
SW_15651	R524701700	8715 SW BARBUR BLVD	2082	HOTEL	BUDGET LODGE	72	69	57	66	72				
START OF B3														
SW_5214	R991280670	2320 SW DOLPH CT	2079	SFR		73	70	47	66	72				
SW_9320	R991280680	2302-2314 SW DOLPH CT	2080	MFR		73	70	47	66	72				
SW_9319	R991280710	2324-2418 SW DOLPH CT	2081	MFR		73	70	46	66	72				
SW_18423	R991280700	2340 SW DOLPH CT	2081	SFR		73	70	46	66	72				
SW_4274	R524703170	8920 SW 26TH AVE	2086	SFR		73	70	48	66	72				
SW_10934	R524704490	8928 SW 26TH AVE	2086	SFR		73	70	47	66	72				
END OF B3														
SW_18786	R524704480	8940 SW 26TH AVE	2086	SFR		73	70	46	66	72				
26th Way to SW 35th Avenue - West of alignment														
SW_12005	R524702050	2831 SW DOLPH CT	2082	MFR	APARTMENT BUILDING WITH SOUTHWE	64	61	44	61	66				
SW_12005	R524702050		2082	MFR	APARTMENT BUILDING WITH SOUTHWE	64	61	44	61	66				
END OF B3														
26th Way/Avenue to SW 35th Avenue - West of alignment														
SW_16403	R524702100	8720 SW 30TH AVE	2091	MFR	FIRE STATION	64	61	50	61	66				
SW_4968	R524702220	2910-2920 SW DOLPH CT	2092	MFR	EAST BUILDING - 1ST FLOOR	64	61	48	61	66				
SW_4968	R524702220	2910-2920 SW DOLPH CT	2092	MFR	EAST BUILDING - 2ND FLOOR	64	61	48	61	66				
SW_4968	R524702220		2093	MFR	WEST BUILDING - 1ST FLOOR	64	61	47	61	66				
SW_4968	R524702220		2093	MFR	WEST BUILDING - 2ND FLOOR	64	61	47	61	66				
SW_18102	R524702280	8909 SW BARBUR BLVD	2090	SCHOOL	SUMNER COLLEGE	74	71	51	71	76				
SW_15372	R524703620	8924-8934 SW 30TH AVE	2094	MFR		70	67	48	65	70				
SW_16467	R370900150	8833 SW 30TH AVE	2096	MFR	SOUTH FACING GROUND FLOOR PATIO	64	61	44	61	66				
SW_16467	R370900150		2096	MFR	SOUTH FACING 2ND FLOOR DECK	64	61	44	61	66				
SW_16467	R370900150		2096	MFR	SOUTH FACING 3RD FLOOR DECK	64	61	44	61	66				
SW_16467	R370900150		2096	MFR	SOUTH FACING 4TH FLOOR DECK	64	61	44	61	66				
SW_16467	R370900150		2095	MFR	SOUTH BLDG. EAST FACING 1ST FLOOR	64	61	44	61	66				
SW_16467	R370900150		2095	MFR	SOUTH BLDG. EAST FACING 2ND FLOOR	64	61	44	61	66				

This short section between B2 north and B4 south

Alternative **B3**

11/9/2017 ***Branched Alternative Schedule***

Moderate	Severe
98	1

ID and Adress			STA	Land	General Receiver Input			Project	FTA Criteria		Project Impacts		Above	Potential Mitigation
SW ID	Project Parcel	Address	NUM	Use	Description	Ldn	Leq	Noise	Mod	Sev	M-Imp	S-Imp	Moderate	
SW_16467	R370900150		2095	MFR	SOUTH BLDG. EAST FACING 3RD FLOOR	64	61	44	61	66				
SW_16467	R370900150		2095	MFR	SOUTH BLDG. EAST FACING 4TH FLOOR	64	61	44	61	66				
SW_16467	R370900150		2094	MFR	NORTH BLDG. EAST FACING 1ST FLOOR	64	61	43	61	66				
SW_16467	R370900150		2094	MFR	NORTH BLDG. EAST FACING 2ND FLOOR	64	61	43	61	66				
SW_16467	R370900150		2094	MFR	NORTH BLDG. EAST FACING 3RD FLOOR	64	61	43	61	66				
SW_16467	R370900150		2094	MFR	NORTH BLDG. EAST FACING 3RD FLOOR	64	61	43	61	66				
SW_11385	R539000550	8915 SW 30TH AVE	2096	HOTEL	ALADDIN INN	66	63	44	62	68				
SW_21321	R370900200	3131 SW MARIGOLD ST	2096	MFR	VILLAGE AT THE HEADWATERS SENIOR (	62	59	41	59	65				
SW_21321	R370900200		2096	MFR	VILLAGE AT THE HEADWATERS SENIOR (	62	59	41	59	65				
SW_21321	R370900200		2096	MFR	VILLAGE AT THE HEADWATERS SENIOR (	62	59	41	59	65				
SW_21321	R370900200		2096	MFR	VILLAGE AT THE HEADWATERS SENIOR (	62	59	40	59	65				
SW_21321	R370900200		2096	MFR	VILLAGE AT THE HEADWATERS SENIOR (	62	59	40	59	65				
SW_21321	R370900200		2096	MFR	VILLAGE AT THE HEADWATERS SENIOR (	62	59	40	59	65				
SW_17821	R539000510	3132 SW MARIGOLD ST	2100	MFR	(12 UNITS)	60	57	46	58	64				
SW_19837	R539000450	3202-3236 SW MARIGOLD ST	2101	MFR	SOUTH FACING UNITS (18 UNITS)	60	57	47	58	64				
SW_19837	R539000450		2101	MFR	NORTH FACING UNITS (18 UNITS)	60	57	46	58	64				
SW_19837	R539000450		2101	MFR	WEST BUILDING (18 UNITS)	60	57	46	58	64				
SW_19837	R539000450		2100	MFR	EAST BUILDING (18 UNITS)	60	57	45	58	64				
SW_2813	R383800020	3137-3139 SW PRIMROSE ST	2100	MFR	PRIMROSE APARTMENTS (8 UNITS)	64	61	47	61	66				
SW_18756	R383800030	3145 SW PRIMROSE ST	2101	SFR		64	61	47	61	66				
SW_12027	R383800050	3211 SW PRIMROSE ST	2101	SFR		64	61	47	61	66				
SW_21463	R383800070	3221 SW PRIMROSE ST	2101	SFR		64	61	47	61	66				
SW_2539	R383800090	3233 SW PRIMROSE ST	2102	SFR		64	61	49	61	66				
SW_1362	R383800110	3245 SW PRIMROSE ST	2103	SFR		62	59	49	59	65				
SW_7772	R383800130	3305 SW PRIMROSE ST	2103	SFR		62	59	49	59	65				
SW_3537	R383800150	3319 SW PRIMROSE ST	2104	SFR		62	59	49	59	65				
SW_17929	R383800170	3325 SW PRIMROSE ST	2105	SFR		62	59	48	59	65				
SW_1470	R383800350	3404 SW PRIMROSE ST	2106	SFR		62	59	49	59	65				
SW_4513	R383800370	3344 SW PRIMROSE ST	2106	SFR		62	59	49	59	65				
SW_5479	R383800390	3330 SW PRIMROSE ST	2105	SFR		62	59	49	59	65				
SW_8305	R383800410	3318 SW PRIMROSE ST	2105	SFR		62	59	49	59	65				
SW_1842	R383800430	3306 SW PRIMROSE ST	2104	SFR		64	61	50	61	66				
SW_22330	R383800450	3246 SW PRIMROSE ST	2104	SFR		64	61	50	61	66				
SW_16022	R383800470	3234 SW PRIMROSE ST	2103	SFR		64	61	50	61	66				
SW_7485	R383800490	3220 SW PRIMROSE ST	2102	SFR		64	61	51	61	66				
SW_7069	R892300800	3315 SW ALICE ST	2105	SFR		66	63	51	62	68				
SW_7068	R892300840	3405 SW ALICE ST	2106	CHURCH	CHURCH - ALSO INCLUDES 7067	66	63	47	65	71				
SW_3356	R892300880	3415 SW ALICE ST	2108	SFR		64	61	50	61	66				
SW_5968	R014370250	3425 SW ALICE ST	2108	SFR		64	61	49	61	66				
SW_3410	R014370050	3437 SW ALICE ST	2109	SFR		64	61	49	61	66				
SW_21798	R014370100	3449 SW ALICE ST	2109	SFR		64	61	49	61	66				
SW_9519	R032201960	3455 SW ALICE ST	2110	SFR		64	61	49	61	66				
SW_6639	R032201930	3463 SW ALICE ST	2110	SFR		64	61	48	61	66				
SW_2559	R032202300	9314 SW 35TH DR	2111	SFR		64	61	49	61	66				
SW_19838	R892301480	3450 SW ALICE ST	2110	SFR		64	61	50	61	66				
SW_10586	R892301300	3446 SW ALICE ST	2109	SFR		66	63	50	62	68				
SW_5170	R892301420	3410-3440 SW ALICE ST	2107	MFR	EAST BUILDING WITH 6 NORTH AND 6 S	70	67	54	65	70				
SW_5170	R892301420		2107	MFR	EAST BUILDING WITH 6 NORTH AND 6 S	70	67	54	65	70				
SW_5170	R892301420		2107	MFR	EAST BUILDING WITH 6 NORTH AND 6 S	70	67	54	65	70				
SW_5170	R892301420		2110	MFR	SW BUILDING WITH 12 EAST AND 12 WI	70	67	54	65	70				
SW_5170	R892301420		2110	MFR	SW BUILDING WITH 12 EAST AND 12 WI	70	67	54	65	70				
SW_5170	R892301420		2110	MFR	SW BUILDING WITH 12 EAST AND 12 WI	70	67	54	65	70				
SW_5170	R892301420		2108	MFR	NW BUILDING WITH 6 NORTH AND 6 SO	66	63	52	62	68				
SW_5170	R892301420		2108	MFR	NW BUILDING WITH 6 NORTH AND 6 SO	66	63	52	62	68				
SW_5170	R892301420		2108	MFR	NW BUILDING WITH 6 NORTH AND 6 SO	66	63	52	62	68				
SW_2373	R892301330	9386 SW 35TH AVE	2110	SFR		66	63	52	62	68				
SW_12593	R892301390	9360 SW 35TH AVE	2111	SFR		66	63	50	62	68				
SW_7817	R032202290	9352 SW 35TH AVE	2111	SFR		66	63	50	62	68				
26th Way to SW 35th Avenue - East of B2														
SW_14442	R524704380	8943 SW 26TH AVE	2087	SFR		73	70	63	66	72				
SW_8269	R524704260	9001 SW 26TH AVE	2088	SFR		73	70	62	66	72				
SW_21986	R524704280	9007 SW 26TH AVE	2088	SFR		73	70	56	66	72				

Alternative **B3**

11/9/2017 ***Branched Alternative Schedule***

Moderate	Severe
98	1

ID and Adress			STA	Land	General Receiver Input			Project	FTA Criteria		Project Impacts		Above	Potential Mitigation
SW ID	Project Parcel	Address	NUM	Use	Description	Ldn	Leq	Noise	Mod	Sev	M-Imp	S-Imp	Moderate	
SW_5133	R013900890	9028 SW 28TH AVE	2090	SFR		73	70	63	66	72				
SW_3630	R013900910	9040 SW 28TH AVE	2092	SFR		73	70	58	66	72				
SW_17231	R013901410	9129 SW 28TH AVE	2094	SFR		73	70	56	66	72				
SW_19238	R013901660	9104 SW 30TH AVE	2097			73	70							
SW_15652	R991290810	9110 SW BARBUR BLVD	2098	HOTEL	CAPITOL HILL HOTEL	73		70	66	72	8		4	RSIP/Wall
SW_15961	R013901760	9306 SW 30TH AVE	2099	SFR		73	70	56	66	72				
SW_8413	R892300010	9343 SW 30TH AVE	2100	SFR		73	70	52	66	72				
SW_10043	R892300040	3037 SW TAYLORS FERRY RD	2103	SFR		73	70	62	66	72				
SW_15526	R892300060	3045 SW TAYLORS FERRY RD	2103	SFR		73	70	62	66	72				
SW_14507	R991290890	3124 SW TAYLORS FERRY RD	2105	SFR		73	70	56	66	72				
SW_16060	R991291520	3136 SW TAYLORS FERRY RD	2106	SFR		73	70	56	66	72				
SW 35th Avenue to SW Dickenson Street - West of alignment														
SW_5587	R032202140	9311 SW 35TH DR	2112	SFR		62	59	49	59	65				
SW_3516	R032202200	9323 SW 35TH DR	2112	SFR		62	59	49	59	65				
SW_3085	R649860980	3526 SW ALICE ST	2112	SFR		62	59	49	59	65				
SW_21694	R032202230	9335 SW 35TH DR	2112	SFR		67	64	50	63	68				
SW_15753	R032202260	9347 SW 35TH AVE	2112	MFR	PEAKS AND VALLEYS NURSING HOME	68	65	51	63	69				
SW_1182	R111000250	9451 SW BARBUR BLVD	2114	MFR	NURSING HOME	67	64	50	63	68				
SW_1063	R111000200	3611-3635 SW BAIRD ST	2114	MFR	BAIRD STREET APARTMENTS	67	64	50	63	68				
SW_13664	R649861450	3639 SW BAIRD ST	2114	SFR		64	61	50	61	66				
SW_474	R649861410	3657 SW BAIRD ST	2115	SFR		64	61	49	61	66				
SW_7788	R649861460	3645 SW BAIRD ST	2114	SFR		64	61	49	61	66				
SW_15477	R649861420	3653 SW BAIRD ST	2116	SFR		64	61	53	61	66				
SW_7917	R111000150	3661 SW BAIRD ST	2117	SFR		64	61	53	61	66				
SW_3378	R649652530	3671 SW BAIRD ST	2118	SFR		64	61	53	61	66				
SW_11101	R111000130	3707 SW BAIRD ST	2119	SFR		64	61	52	61	66				
SW_10561	R111000350	3800 SW BAIRD ST	2120	SFR		64	61	52	61	66				
SW_22387	R111000370	3720 SW BAIRD ST	2118	SFR		64	61	53	61	66				
SW_16651	R111000380	3700 SW BAIRD ST	2118	SFR		64	61	53	61	66				
SW_5295	R233400010	3630-3686 SW BAIRD ST	2120	MFR	EASTVIEW RIDGE CONDOMINIUMS WIT	64	61	55	61	66				
SW_5295	R233400010		2120	MFR	EASTVIEW RIDGE CONDOMINIUMS WIT	64	61	55	61	66				
SW_5295	R233400010		2120	MFR	EASTVIEW RIDGE CONDOMINIUMS WIT	64	61	55	61	66				
SW_5295	R233400010		2120	MFR	EASTVIEW RIDGE CONDOMINIUMS WIT	64	61	54	61	66				
SW_5295	R233400010		2119	MFR	EASTVIEW RIDGE CONDOMINIUMS WIT	64	61	54	61	66				
SW_5295	R233400010		2118	MFR	EASTVIEW RIDGE CONDOMINIUMS WIT	64	61	54	61	66				
SW_9487	R233400030	3540 SW BAIRD ST	2117	MFR	DUPLEX	64	61	54	61	66				
SW_19131	R111000460	3729 SW PLUM ST	2121	SFR		64	61	54	61	66				
SW_4476	R111000470	3801 SW PLUM ST	2122	SFR		64	61	54	61	66				
SW_6465	R111000490	3811 SW PLUM ST	2122	SFR		62	59	53	59	65				
SW_5168	R111000500	3821 SW PLUM ST	2122	SFR		62	59	53	59	65				
SW_18494	R649652660	3869 SW PLUM ST, UN A	2122	SFR		62	59	53	59	65				
SW_18493	R649652650	3901 SW PLUM ST	2122	SFR		62	59	53	59	65				
SW_18491	R111000510	3915 SW PLUM ST	2124	SFR		60	57	52	58	64				
SW_18492	R111000524	3921 SW PLUM ST	2124	SFR		60	57	52	58	64				
SW_12004	R111000530	3927 SW PLUM ST	2125	SFR		60	57	52	58	64				
SW_4145	R111000666	3822-3830 SW PLUM ST	2124	MFR	CRESTWOOD COURTS APARTMENTS WI	70	67	55	65	70				
SW_4145	R111000666		2124	MFR	CRESTWOOD COURTS APARTMENTS WI	70	67	55	65	70				
SW_4145	R111000666		2124	MFR	CRESTWOOD COURTS APARTMENTS WI	70	67	55	65	70				
SW_4145			2125	MFR	CRESTWOOD COURTS APARTMENTS (28	66	63	54	62	68				
SW_11219	R111000660	3832 SW PLUM ST	2126	SFR		66	63	53	62	68				
SW_12261	R111000640	3908-3924 SW PLUM ST	2126	MFR	4 PLEX	64	61	53	61	66				
SW_4146	R111000600	9671-9677 SW BARBUR BLVD	2126	MFR	CRESTWOOD COURTS APARTMENTS WI	66	63	54	62	68				
SW_4146	R111000600		2126	MFR	CRESTWOOD COURTS APARTMENTS WI	66	63	54	62	68				
SW_4146	R111000600		2126	MFR	CRESTWOOD COURTS APARTMENTS WI	66	63	54	62	68				
SW_21121	R111000580	3930-3940 SW PLUM ST	2127	MFR	8 UNIT APARTMENT BLDG. - 1ST LINE	64	61	54	61	66				
SW_21121	R111000580		2127	MFR	8 UNIT APARTMENT BLDG. - 2ND LINE	64	61	54	61	66				
SW_2117	R894213530	4002-4004 SW BRUGGER ST	2128	SFR	LOOKS LIKE AN APT BUILDING	62	59	53	59	65				
SW_21554	R894213550	4001-4007 SW COLLINS ST	2128	SFR	LOOKS LIKE AN APT BUILDING	62	59	54	59	65				
SW_3158	R894213560	4015-4017 SW COLLINS ST	2128	SFR	LOOKS LIKE AN APT BUILDING	62	59	54	59	65				
SW_1023	R894213540	4016-4018 SW BRUGGER ST	2128	SFR		62	59	53	59	65				
SW_18583	R894213600	9606 SW 41ST AVE	2128	SFR		62	59	52	59	65				
SW_4747	R894213590	9612-9614 SW 41ST AVE	2128	MFR	DUPLEX	62	59	53	59	65				

Alternative **B3**
11/9/2017 ***Branched Alternative Schedule***

Moderate	Severe
98	1

ID and Adress			STA	Land	General Receiver Input			Project	FTA Criteria		Project Impacts		Above	Potential Mitigation
SW ID	Project Parcel	Address	NUM	Use	Description	Ldn	Leq	Noise	Mod	Sev	M-Imp	S-Imp	Moderate	
SW 35th Avenue to SW Dickenson Street - East of alignment														
SW_9210	R991293160	9610-9820 SW 34TH PL	2111	MFR		64	61	50	61	66				
SW_22007	R991290180	9863 SW 35TH DR	2122	MFR	APARTMENT COMPLEX ON OPPOSITE SI	70	67	61	65	70				
SW_22007	R991290180		2122	MFR	APARTMENT COMPLEX ON OPPOSITE SI	70	67	61	65	70				
SW_13773	R991292580	3641 SW EVELYN ST	2123	SFR		70	67	61	65	70				
SW_21927	R991292720	9850 SW 37TH AVE	2124	SFR		70	67	60	65	70				
SW_16676	R649793250	3702 SW EVELYN ST	2125	SFR		70	67	59	65	70				
SW_18193	R649793260	3724 SW EVELYN ST	2125	SFR		70	67	60	65	70				
SW_4256	R406403290	3800 SW EVELYN ST	2126	SFR		70	67	60	65	70				
SW_16693	R406403220	3815 SW WILBARD ST	3012	SFR		70	67	49	65	70				
SW_7571	R406403090	3903 SW WILBARD ST	3013	SFR		70	67	49	65	70				
SW_3997	R406403070	3909 SW WILBARD ST	3014	SFR		66	63	47	62	68				
SW_21761	R406403050	3921 SW WILBARD ST	3014	SFR		66	63	48	62	68				
SW_13955	R406402540	10014 SW 40TH AVE	3016	SFR		68	65	59	63	69				
SW_18616	R406400920	10015 SW 40TH AVE	3017	SFR		68	65	62	63	69				
SW_16997	R406400930	4030 SW WILBARD ST	3018	SFR		68	65	63	63	69	1		0	RSIP/Wall
SW_10060	R406400960	4048 SW WILBARD ST	3019	SFR		68	65	64	63	69	1		1	RSIP/Wall
SW_21745	R406400970	4056 SW WILBARD ST	3019	SFR		68	65	64	63	69	1		1	RSIP/Wall
SW_17952	R406400980	4110 SW WILBARD ST	3020	SFR		68	65	65	63	69	1		2	RSIP/Wall
SW_7962	R406401000	4134 SW WILBARD ST	3021	SFR		68	65	65	63	69	1		2	RSIP/Wall
SW_14389	R406401010	4210 SW WILBARD ST	3022	SFR		68	65	65	63	69	1		2	RSIP/Wall
SW_3184	R406400910	10023 SW 40TH AVE	3017	SFR		68	65	61	63	69				
SW_11310	R406400900	10031 SW 40TH AVE	3018	SFR		68	65	61	63	69				
SW_9397	R406400880	4035 SW HUBER ST	3019	SFR		66	63	56	62	68				
SW_20003	R406400860	4041 SW HUBER ST	3019	SFR		66	63	57	62	68				
SW_22445	R406400850	4111 SW HUBER ST	3020	SFR		66	63	57	62	68				
SW_14390	R406400830	4119 SW HUBER ST	3021	SFR		68	65	57	63	69				
SW_14391	R406400820	4139 SW HUBER ST	3022	SFR		68	65	57	63	69				
SW_4487	R406400800	4213 SW HUBER ST	3022	SFR		68	65	58	63	69				
SW_591	R649735360	4110 SW HUBER ST	3021	SFR		66	63	54	62	68				
SW_16719	R406401620	4120 SW HUBER ST	3021	SFR		66	63	54	62	68				
SW_4771	R649702840	4136 SW HUBER ST	3022	SFR		66	63	55	62	68				
SW_2462	R649765970	4212 SW HUBER ST	3023	SFR		66	63	54	62	68				
SW_18368	R649702860	4130 SW HUBER ST	3023	SFR		66	63	53	62	68				
SW_22335	R649765980	4218 SW HUBER ST	3023	SFR		62	59	52	59	65				
SW_14844	R649776290	4224 SW HUBER ST	3023	SFR		64	61	52	61	66				
SW_17437	R649776300	4232 SW HUBER ST	3023	SFR		68	65	55	63	69				
SW_674	R649703220	4240 SW HUBER ST	3024	SFR		68	65	56	63	69				
SW_9703	R649703200	4244 SW HUBER ST	3024	SFR		66	63	54	62	68				
SW_21025	R777320010	4250-4260 SW HUBER ST	3024	MFR	SOPHIA WOODS CONDOMINIUMS - 6 U	68	65	56	63	69				
SW_14667	R406401160	10200 SW CAPITOL HWY	3026	SCHOOL	ISLAMIC SCHOOL OF PORTLAND	68	65	51	66	72				
SW_13988	R991293790	10155 SW CAPITOL HWY	3027	HOTEL	HOSPITALITY INN - 3 FLOORS	68	65	56	63	69				
SW_15655	R991301310	10138 SW BARBUR BLVD	3030	HOTEL	RANCH INN HOTEL (24 ROOMS)	68	65	55	63	69				
SW_21355	R991301390	4511 SW VALONA WAY	3029	SFR		64	61	52	61	66				
SW_7199	R991300250	4525 SW VALONA WAY	3030	SFR		64	61	52	61	66				
SW_21120	R991292020	4434 SW VALONA WAY	3027	SFR		64	61	51	61	66				
SW_5140	R991301210	4510 SW VALONA WAY	3028	SFR		64	61	51	61	66				
SW_19543	R991301290	4528 SW VALONA WAY	3029	SFR		64	61	51	61	66				
SW_12008	R991300450	4501-4537 SW LURADEL ST	3032	MFR		64	61	48	61	66				
SW_883	R515900010	4545-4553 SW LURADEL ST	3035	MFR		64	61	46	61	66				
SW_12058	R516000010	4611-4631 SW LURADEL ST	3037	MFR	RIDGEVIEW TERRACE APARTMENTS - 1S	64	61	48	61	66				
SW_12058	R516000010		3037	MFR	RIDGEVIEW TERRACE APARTMENTS - 1S	64	61	48	61	66				
SW_12058	R516000010		3037	MFR	RIDGEVIEW TERRACE APARTMENTS - 2N	64	61	47	61	66				
SW_12058	R516000010		3037	MFR	RIDGEVIEW TERRACE APARTMENTS - 2N	64	61	47	61	66				
SW_12839	R516000310	4715 SW LURADEL ST	3041	SFR		64	61	50	61	66				
SW_2941	R516000300	4725 SW LURADEL ST	3041	MFR		64	61	50	61	66				
SW_16775	R516000290	4735 SW LURADEL ST	3034	MFR	QUAL RIDGE APARTMENTS	67	64	52	63	68				
SW_19187	R991302150	10450 SW BARBUR BLVD	3048	HOTEL	PORTLAND VALUE INN AND SUITES WIT	67	64	57	63	68				
SW_6968	R991302180	4728 SW LURADEL ST	3045	MFR	GLENVIEW APARTMENTS (32 UNITS) - N	65	62	59	61	67				
SW_6968			3045	MFR	GLENVIEW APARTMENTS (32 UNITS) - N	65	62	59	61	67				
SW_6968			3039	MFR	GLENVIEW APARTMENTS (32 UNITS) - E	65	62	49	61	67				
SW_6968			3039	MFR	GLENVIEW APARTMENTS (32 UNITS) - E	65	62	49	61	67				

Alternative **B3**

11/9/2017 ***Branched Alternative Schedule***

Moderate	Severe
98	1

ID and Adress			STA	Land	General Receiver Input			Project	FTA Criteria		Project Impacts		Above	Potential Mitigation
SW ID	Project Parcel	Address	NUM	Use	Description	Ldn	Leq	Noise	Mod	Sev	M-Imp	S-Imp	Moderate	
SW_21835	R991302240	4714 SW LURADEL ST	3044	SFR		65	62	51	61	67				
SW_14941	R991300720	4650-4702 SW LURADEL ST	3044	MFR	CAMBRIA APARTMENTS (15 UNITS) - SO	64	61	51	61	66				
SW_2761	R991302250	4638 SW LURADEL ST	3037	SFR		64	61	46	61	66				
SW_14940	R991300730	4650-4702 WI/ SW LURADEL ST	3039	MFR	CAMBRIA APARTMENTS (15 UNITS) - EA	64	61	46	61	66				
SW_6107	R991301120	4718 SW LURADEL ST	3045	SFR		64	61	50	61	66				
SW_18254	R991300200	10531 SW CAPITOL HWY	3048	SCHOOL	MARKHAM SCHOOL	64	61	47	64	70				
SW_6972	R414400680	10633 SW 49TH AVE	3053	SFR		64	61	48	61	66				
SW_10075	R414400640	10625 SW 49TH AVE	3053	SFR		64	61	48	61	66				
SW_9711	R014500300	10643 SW 49TH AVE	3053	SFR		64	61	47	61	66				
SW_22229	R014500250	10705 SW 49TH AVE	3054	SFR		64	61	46	61	66				
SW_11362	R014500200	10717 SW 49TH AVE	3054	SFR		64	61	46	61	66				
SW_15832	R014500050	4925 SW DICKINSON ST	3055	SFR		64	61	44	61	66				
SW_15238	R014500150	10729 SW 49TH AVE	3055	SFR		64	61	44	61	66				
SW_8407	R014500100	10741 SW 49TH AVE	3055	SFR		64	61	44	61	66				
SW_22631	R414400360	10744 SW 49TH AVE	3056	SFR		64	61	43	61	66				
SW_7483	R649815690	10716 SW 49TH AVE	3055	SFR		64	61	43	61	66				
SW_5845	R414450250	10630-10636 SW 49TH AVE	3054	MFR	DUPLEX	64	61	46	61	66				
SW_9402	R414450050	10602-10608 SW 49TH AVE	3053	MFR	DUPLEX	64	61	53	61	66				
SW Dickenson Street to SW 63rd Avenue - West of alignment and I-5														
SW_11319	R894600050	10830 SW 55TH AVE	3061	SFR	SELECTED USES IN THIS AREA THAT ARE	73	70	52	66	72				
SW_19880	R894603640	5424 SW COMUS ST	3067	SFR	SELECTED USES IN THIS AREA THAT ARE	73	70	50	66	72				
SW_15924	R202000410	5715 SW PASADENA DR	3076	SFR	SELECTED USES IN THIS AREA THAT ARE	73	70	58	66	72				
SW_15833	R782701510	11046-11048 SW 60TH AVE	3084	MFR	SELECTED USES IN THIS AREA THAT ARE	73	70	63	66	72				
SW_22345	R649902720	11125-11137 SW 61ST AVE	3088	MFR		73	70	65	66	72				
SW_8850	R649902790	11226 SW 62ND AVE	3090	MFR	S	73	70	67	66	72	5		1	RSIP/Wall
SW_8851	R649902500	11230 SW 62ND AVE	3091	MFR	SELECTED USES IN THIS AREA THAT ARE	73	70	67	66	72	10		1	RSIP/Wall
SW Dickenson Street to SW Capitol Highway/Coronado Street - East of alignment														
SW_22341	R894600420	5032-5060 SW DICKINSON ST	3060	MFR	4 PLEX WITH 2 UNITS WEST FACING YAR	70	67	49	65	70				
SW_9434	R894600320	10800 SW BARBUR BLVD	3060	MFR	JANEWOOD WEST APARTMENTS	70	67	55	65	70				
SW_9712	R894600590	5001 SW COMUS ST	3060	SFR		64	61	45	61	66				
SW_12376	R894600570	4941 SW COMUS ST	3060	SFR		64	61	44	61	66				
SW_13924	R894600550	4925 SW COMUS ST	3060	SFR		64	61	44	61	66				
SW_18259	R894600480	4980 SW DICKINSON ST	3059	SFR		64	61	45	61	66				
SW_8349	R894600490	4914 SW DICKINSON ST	3059	SFR		64	61	44	61	66				
SW_15338	R894600500	10807 SW 49TH AVE	3059	SFR		64	61	44	61	66				
SW_10743	R894600510	10817 SW 49TH AVE	3059	SFR		64	61	43	61	66				
SW_20734	R894600520	10829 SW 49TH AVE	3059	SFR		64	61	43	61	66				
SW_10275	R894600530	4915 SW COMUS ST	3059	SFR		64	61	44	61	66				
SW_10920	R894603340	4910 SW COMUS ST	3060	SFR		64	61	43	61	66				
SW_2628	R894603350	10925 SW 49TH AVE	3060	SFR		64	61	43	61	66				
SW_15577	R894603370	4915 SW PASADENA ST	3061	SFR		64	61	43	61	66				
SW_20025	R894603380	4927 SW PASADENA ST	3061	SFR		64	61	44	61	66				
SW_12178	R894603330	4922 SW COMUS ST	3060	SFR		64	61	44	61	66				
SW_14107	R894603310	4940 SW COMUS ST	3061	SFR	INCLUDES SW_14106	64	61	45	61	66				
SW_16035	R894603400	4941 SW PASADENA ST	3060	SFR		64	61	44	61	66				
SW_18091	R894603290	5023-5033 SW PASADENA ST	3061	MFR	APARTMENT OR CONDOMINIUM COMP	66	63	46	62	68				
SW_885	R589900010		3061	MFR	6 UNIT CONDOMINIUM COMPLEX WITH	66	63	47	62	68				
SW_20193	R894604180	11004 SW 51ST AVE	3062	SFR		66	63	47	62	68				
SW_462	R894604190	11012 SW 51ST AVE	3062	SFR		66	63	46	62	68				
SW_7923	R894604200	11026 SW 51ST AVE	3063	SFR		66	63	46	62	68				
SW_466	R894604210	11038 SW 51ST AVE	3063	SFR		66	63	46	62	68				
SW_2639	R894604220	11042 SW 51ST AVE	3063	SFR		66	63	46	62	68				
SW_1058	R894604120	5105 SW POMONA ST	3063	SFR		66	63	47	62	68				
SW_10912	R894604094	11013 SW 51ST AVE	3063	SFR		66	63	48	62	68				
SW_16769	R894604110	11007 SW 51ST AVE	3063	SFR		66	63	48	62	68				
SW_16768	R894604100	11001 SW 51ST AVE	3063	SFR		66	63	48	62	68				
SW_18445	R894604130	5113 SW POMONA ST	3063	SFR		66	63	48	62	68				
SW_7821	R894604150	5135 SW POMONA ST	3063	SFR		66	63	48	62	68				
SW_17516	R894604160	5203-5227 SW POMONA ST	3064	MFR	4 PLEX	68	65	55	63	69				
SW_2366	R894607280	5100 SW POMONA ST	3064	SFR		66	63	46	62	68				
SW_17413	R894607300	11121 SW 51ST AVE	3064	SFR		66	63	46	62	68				
SW_6541	R894607260	5130 SW POMONA ST	3065	SFR		66	63	49	62	68				

Alternative **B3**

11/9/2017 ***Branched Alternative Schedule***

Moderate	Severe
98	1

ID and Adress			STA	Land	General Receiver Input			Project	FTA Criteria		Project Impacts		Above	Potential Mitigation
SW ID	Project Parcel	Address	NUM	Use	Description	Ldn	Leq	Noise	Mod	Sev	M-Imp	S-Imp	Moderate	
SW_6732	R894607250	5200 SW POMONA ST	3065	SFR		66	63	49	62	68				
SW_821	R894607240	5216 SW POMONA ST	3065	SFR	INCLUDES SW_16223	66	63	50	62	68				
SW_16222	R894607190	11106 SW 53RD AVE	3066	SFR		66	63	50	62	68				
SW_17414	R894607210	11138 SW 53RD AVE	3066	SFR		66	63	48	62	68				
SW_15574	R894607810	5206 SW ARNOLD ST	3066	SFR		64	61	44	61	66				
SW_1266	R894607900	11247 SW CAPITOL HWY	3067	SFR		64	61	42	61	66				
SW_2010	R894607910	11251 SW CAPITOL HWY	3067	SFR		64	61	42	61	66				
SW_12716	R894607800	5218 SW ARNOLD ST	3066	SFR		64	61	45	61	66				
SW_15601	R894607790	5224 SW ARNOLD ST	3067	SFR		64	61	43	61	66				
SW_13597	R894607920	11255 SW CAPITOL HWY	3067	SFR		64	61	42	61	66				
SW_20458	R894607780	11261 SW CAPITOL HWY	3068	SFR		64	61	43	61	66				
SW_9715	R894607760	11224 SW 53RD AVE	3067	SFR		64	61	43	61	66				
SW_12705	R894607750	11204 SW 53RD AVE	3067	SFR		64	61	44	61	66				
SW_9018	R894607690	11271 SW CAPITOL HWY	3067	SFR		64	61	43	61	66				
SW_8350	R894607680	11221 SW 53RD AVE	3067	SFR		64	61	44	61	66				
SW_15332	R894607660	11207 SW 53RD AVE	3068	SFR		64	61	45	61	66				
SW_6504	R894607480	11133 SW 53RD AVE	3067	SFR		66	63	48	62	68				
SW_4676	R894607470	11117 SW 53RD AVE	3067	SFR		66	63	50	62	68				
SW_19695	R894607460	5308 SW POMONA ST	3067	SFR		68	65	53	63	69				
SW_14012	R894607450	11100 SW BARBUR BLVD	3068			68								
SW_183	R894607500	5325 SW ARNOLD ST	3068	SFR		66	63	49	62	68				
SW_18431	R894607510	5333 SW ARNOLD ST	3068	SFR		66	63	50	62	68				
SW_19938	R894607520	5345 SW ARNOLD ST	3069	SFR		66	63	52	62	68				
SW_3325	R894607420	5403-5411 SW ARNOLD ST	3069	MFR	DUPLEX	68	65	57	63	69				
SW_964	R894607540	11120 SW BARBUR BLVD	3070	MFR	5 PLEX	68	65	56	63	69				
SW_7375	R894607650	5324 SW ARNOLD ST	3067	SFR		64	61	46	61	66				
SW_18981	R894607700	11273 SW CAPITOL HWY	3068	SFR		64	61	44	61	66				
SW_8351	R894607710	11277 SW CAPITOL HWY	3069	SFR		64	61	47	61	66				
SW_12557	R894607630	5332 SW ARNOLD ST	3069	SFR		64	61	49	61	66				
SW_9936	R894607610	5412 SW ARNOLD ST	3070	SFR		64	61	48	61	66				
SW_22545	R894607620	11289 SW CAPITOL HWY	3070	SFR		64	61	46	61	66				
SW_12055	R894607600	11295 SW CAPITOL HWY	3071	SFR		64	61	48	61	66				
SW_13598	R139900250	11299 SW CAPITOL HWY, BLDG	3071	SFR		66	63	49	62	68				
SW_9716	R139900200	11299 SW CAPITOL HWY, BLDG	3071	SFR		66	63	49	62	68				
SW_19517	R139900150	11299 SW CAPITOL HWY, BLDG	3071	SFR		66	63	50	62	68				
SW_19899	R139900100	11299 SW CAPITOL HWY, BLDG	3072	SFR		66	63	50	62	68				
SW_12071	R139900050	11299 SW CAPITOL HWY, BLDG	3072	SFR		66	63	51	62	68				
SW_104	R894611720	5404 SW PALATINE ST	3070	SFR		64	61	44	61	66				
SW_3096	R894611820	5427 SW BUDDINGTON ST	3071	SFR		64	61	44	61	66				
SW_17830	R894611700	5424 SW PALATINE ST	3071	SFR		64	61	45	61	66				
SW_18273	R894611690	11330 SW 55TH AVE	3073	SFR		64	61	44	61	66				
SW_16724	R894611680	11320 SW 55TH AVE	3073	SFR		64	61	44	61	66				
SW_17831	R894611670	5460 SW PALATINE ST	3073	SFR		64	61	45	61	66				
SW_16958	R991310390	11333 SW 55TH AVE	3073	SFR		64	61	44	61	66				
SW_11527	R894607580	5445 SW PALATINE ST	3072	SFR		64	61	47	61	66				
SW_7954	R991310380	11301 SW 55TH AVE	3073	SFR		64	61	48	61	66				
SW_10895	R991310260	11304 SW CAPITOL HWY	3071	SFR		64	61	48	61	66				
SW_1658	R991310690	5531 SW BUDDINGTON ST	3075	SFR		64	61	48	61	66				
SW_10155	R991310270	11308 SW CAPITOL HWY	3074	SFR		64	61	49	61	66				
SW_2063	R991310280	11320 SW CAPITOL HWY	3076	SFR		64	61	54	61	66				
SW_14325	R991310290	11330 SW CAPITOL HWY	3077	SFR		64	61	52	61	66				
SW_5922	R991310300	11336 SW CAPITOL HWY	3077	SFR		64	61	52	61	66				
SW_8894	R133700450	11348 SW CAPITOL HWY	3080	SFR		64	61	55	61	66				
SW_16056	R133700500	11342 SW CAPITOL HWY	3080	SFR		64	61	55	61	66				
SW_9139	R133700550	11338 SW CAPITOL HWY	3079	SFR		64	61	51	61	66				
SW_1304	R991311420	11407 SW 56TH AVE	3077	SFR		64	61	51	61	66				
SW_4953	R991310370	11305 SW CAPITOL HWY	3075	SFR		70	67	62	65	70				
SW_21366	R991310210	11323 SW CAPITOL HWY	3077	SFR		70	67	66	65	70	1		1	Crossover
SW_14572	R991311560	11240 SW BARBUR BLVD	3079	MFR	WESTVIEW TERRACE APARTMENTS WIT	70	67	66	65	70	24		1	Crossover
SW_15506	R991310900	11355 SW CAPITOL HWY	3080	SFR		66	63	59	62	68				
SW_14573	R991310850	11240 W/ SW BARBUR BLVD	3080	MFR	WESTVIEW TERRACE APARTMENTS WIT	68	65	61	63	69				
SW_789	R991310180	11365 SW CAPITOL HWY	3081	SFR		64	61	56	61	66				

Alternative **B3**

11/9/2017 ***Branched Alternative Schedule***

Moderate	Severe
98	1

ID and Adress			STA	Land	General Receiver Input			Project	FTA Criteria		Project Impacts		Above	Potential Mitigation
SW ID	Project Parcel	Address	NUM	Use	Description	Ldn	Leq	Noise	Mod	Sev	M-Imp	S-Imp	Moderate	
SW_12648	R991310840	11375 SW CAPITOL HWY	3083	MFR	Capitol Adult Care Home	64	61	56	61	66				
SW_20249	R649706160	11379 SW CAPITOL HWY	3083	SFR		64	61	56	61	66				
SW_21657	R649706140	11385 SW CAPITOL HWY	3083	SFR		64	61	56	61	66				
SW_18728	R991310200	11394 SW BARBUR BLVD	3086	HOTEL	COMFORT SUITES	72	69	56	66	72				
SW_18599	R649902870	11349 SW 60TH AVE	3088	SFR		66	63	56	62	68				
SW Coronado Street to SW Atlanta Street- West of Alignment														
SW_67	R649775630	11547 SW 64TH AVE	3099	SFR		70	67	65	65	70	1		0	RSIP/Wall
SW_10649	R649775610	11543 SW 64TH AVE	3099	SFR		70	67	67	65	70	1		2	RSIP/Wall
SW_18625	R649775620	11551 SW 64TH AVE	3099	SFR		70	67	67	65	70	1		2	RSIP/Wall
SW_22477	R649903970	11605 SW 64TH AVE	3099	SFR		69	66	68	64	70	1		4	RSIP/Wall
SW_21192	R649903980	11615 SW 64TH AVE	3100	SFR		69	66	69	64	70	1		5	RSIP/Wall
SW_5047	R649903990	11625 SW 64TH AVE	3100	SFR		68	65	69	63	69	1		6	RSIP/Wall
SW_18626	R649904150	11629 SW 64TH AVE	3101	SFR		68	65	67	63	69	1		4	RSIP/Wall
SW_2529	R649904000	11635 SW 64TH AVE	3101	SFR		66	63	70	62	68		1	8	RSIP/Wall
SW_22080	R649904020	11645 SW 64TH AVE	3101											
SW_10991	R649904010	11705 SW 64TH AVE	3102											
SW SW Capitol Highway/Coronado Street to SW Atlanta Street- East of Alignment														
SW_17118	R991311130	11531 SW LESSER RD	3085	SFR		64	61	53	61	66				
SW_6095	R991311340	11404-11408 SW CAPITOL HWY	3087	MFR	DUPLEX	64	61	56	61	66				
SW_17119	R991311090	11543 SW LESSER RD	3087	SFR		64	61	53	61	66				
SW_10281	R991311040	11551 SW LESSER RD	3087	SFR		64	61	53	61	66				
SW_598	R991310250	11611 SW LESSER RD	3091	SFR		64	61	53	61	66				
SW_15713	R649902970	11616 SW 61ST AVE	3094	SFR		64	61	54	61	66				
SW_3480	R649903220	11608 SW 61ST AVE	3093	SFR		64	61	54	61	66				
SW_4564	R649902950	11546 SW 61ST AVE	3092	SFR		64	61	54	61	66				
SW_5567	R649903250	11530 SW 61ST AVE	3093	SFR		64	61	54	61	66				
SW_21699	R649902930	11522 SW 61ST AVE	3091	SFR		66	63	61	62	68				
SW_1977	R649902910	11432 SW CAPITOL HWY	3089	SFR		68	65	62	63	69				
SW_10731	R649903260	11450 SW CAPITOL HWY	3090	SFR		68	65	62	63	69				
SW_15709	R649903360	11545 SW 61ST AVE	3094	SFR		68	65	61	63	69				
SW_18432	R649903380	11611-11617 SW 61ST AVE	3094	MFR	DUPLEX	68	65	61	63	69				
SW_15174	R649903570	11558 SW 62ND AVE	3099											
SW_11551	R991311080	6211 SW LESSER WAY	3104	SFR		68	65	62	63	69				
SW_18590	R649786250	6305 SW LESSER WAY	3105	SFR		68	65	57	63	69				
SW_1861	R649786260	6307 SW LESSER WAY	3104	SFR		68	65	63	63	69	1		0	RSIP/Wall
SW_11592	R991311030	6311 SW LESSER WAY	3105	SFR		68	65	64	63	69	1		1	RSIP/Wall
SW_17892	R991310640	6312 SW LESSER WAY	3107	SFR		68	65	61	63	69				
SW_765	R991310650	12004 SW 64TH AVE	3108	SFR		68	65	56	63	69				
SW_1923	R991311230	12030 SW 64TH AVE	3110	SFR		68	65	52	63	69				
SW_16908	R649794690	12126 SW 64TH AVE	3111	SFR		68	65	52	63	69				
SW_20230	R638300130	6305 SW PALLAY CT	3113	SFR		68	65	45	63	69				
SW_5540	R638300090	6302 SW PALLAY CT	3113	SFR		68	65	47	63	69				
SW_5984		6415 SW HAINES ST	3114	SFR		68	65	48	63	69				
SW_9546	R649735920	11909 SW 64TH AVE	3108	SFR		70	67	63	65	70				
SW_18627	R649735930	12009 SW 64TH AVE	3109	SFR		68	65	60	63	69				
SW_18628	R991311830	12025 SW 64TH AVE	3110	SFR		68	65	59	63	69				
SW_20050	R991310890	12037 SW 64TH AVE	3111	SFR		68	65	58	63	69				
SW_7540	R638300170	12200 SW 65TH AVE	3114	SFR		68	65	54	63	69				
End of B														

Alternative **B4**

11/9/2017 ***Branched Alternative Schedule***

Moderate	Severe
140	1

ID and Adress			STA	Land	General Receiver Input			Project	FTA Criteria		Project Impacts		Above	Potential Mitigation
SW ID	Project Parcel	Address	NUM	Use	Description	Ldn	Leq	Noise	Mod	Sev	M-Imp	S-Imp	Moderate	
END OF "A" AND START OF "B"														
SW_8382	R300900150	6933 SW CORBETT AVE	2000	SFR	SELECTED SFRs IN THIS AREA THAT ARE	66	62	50	62	68				
Florida Street to Terwilliger Blvd. - West of alignment														
END OF "A" AND START OF "B"														
SW_8049	R780207020	6920 SW 2ND AVE	2000	SFR		63	60	62	60	66	1		2	RSIP/Wall
SW_18826	R780207000	6924 SW 2ND AVE	2001	SFR		63	60	61	60	66	1		1	RSIP/Wall
SW_1503	R780206980	6926 SW 2ND AVE	2001	SFR		63	60	61	60	66	1		1	RSIP/Wall
SW_11585	R780206940	7000 SW 2ND AVE	2002	SFR		63	60	60	60	66	1		0	RSIP/Wall
SW_12450	R780206900	7030 SW 2ND AVE	2004	SFR		63	60	60	60	66	1		0	RSIP/Wall
SW_4838	R780206870	7040 SW 2ND AVE	2005	SFR		63	60	60	60	66	1		0	RSIP/Wall
SW_5089	R300401010	7110 SW 2ND AVE	2006	SFR		63	60	54	60	66				
SW_12802	R300401000	110 SW NEVADA ST	2006	SFR		63	60	61	60	66	1		1	RSIP/Wall
SW_10259	R300400990	7116 SW 2ND AVE	2006	SFR		63	60	62	60	66	1		2	RSIP/Wall
SW_20902	R300400970	7134 SW 2ND AVE	2007	SFR		63	60	62	60	66	1		2	RSIP/Wall
SW_8096	R300400950	7142 SW 2ND AVE	2008	SFR		63	60	62	60	66	1		2	RSIP/Wall
SW_17208	R300400930	7208 SW 2ND AVE	2009		HOME AND SCHOOL	63								
SW_10314	R780207770	7037 SW 2ND AVE	2004	SFR		60	57	52	58	64				
SW_13840	R780207790	7021 SW 2ND AVE	2004	SFR		60	57	52	58	64				
SW_3812	R780207810	218 SW TEXAS ST	2003	SFR		60	57	52	58	64				
SW_2364	R780207510	203 SW TEXAS ST	2002	SFR		60	57	52	58	64				
SW_16778	R780207520	6923 SW 2ND AVE	2001	SFR		60	57	53	58	64				
SW_11634	R780207530		2000	VAC		60	57	51	58	64				
SW_19352	R780207220	219 SW CALIFORNIA ST	2000	SFR		60	57	54	58	64				
SW_785	R780207230	222 SW FLORIDA ST	2000	SFR		60	57	55	58	64				
SW_1766	R780207240	218 SW FLORIDA ST	2000	SFR		60	57	55	58	64				
SW_5728	R780207260	214 SW FLORIDA ST	2000	SFR		60	57	55	58	64				
SW_5670	R780207270	230 SW FLORIDA ST	2000	SFR		58	55	52	57	63				
SW_11110	R780207290	226 SW FLORIDA ST	2000	SFR		58	55	51	57	63				
SW_527	R780207320	225 SW CALIFORNIA ST	2000	SFR		58	55	52	57	63				
SW_8558	R780207300	245 SW CALIFORNIA ST	2000	SFR		58	55	51	57	63				
SW_21932	R780207330	255 SW CALIFORNIA ST	2000	SFR		58	55	50	57	63				
SW_8821	R780207590	6902 SW 3RD AVE	2000	SFR		58	55	50	57	63				
SW_14641	R780207580	246 SW CALIFORNIA ST	2000	SFR		58	55	51	57	63				
SW_22461	R780207570	234 SW CALIFORNIA ST	2000	SFR		58	55	51	57	63				
SW_11635	R780207550	222 SW CALIFORNIA ST	2000	SFR		58	55	52	57	63				
SW_5510	R780207650	221 SW TEXAS ST	2001	SFR		58	55	50	57	63				
SW_9517	R780207630	231 SW TEXAS ST	2001	SFR		58	55	50	57	63				
SW_13887	R780207610	6920 SW 3RD AVE	2001	SFR		58	55	49	57	63				
SW_21646	R780207660	7010 SW 3RD AVE	2002	SFR		58	55	48	57	63				
SW_2875	R780207700	222 SW TEXAS ST	2003	SFR		58	55	52	57	63				
SW_17143	R780207750	237 SW NEVADA ST	2005	SFR		58	55	49	57	63				
SW_2801	R780207740	249 SW NEVADA ST	2006	SFR		58	55	49	57	63				
SW_19793	R780207720	7032 SW 3RD AVE	2006	SFR		58	55	48	57	63				
SW_1352	R300400870	310 SW NEVADA ST	2008	SFR		58	55	47	57	63				
SW_21236	R300400880	7113 SW 3RD AVE	2009	SFR		58	55	47	57	63				
SW_18570	R300400890	7125 SW 3RD AVE	2010	SFR		58	55	48	57	63				
SW_6149	R300400900	7135 SW 3RD AVE	2011	SFR		58	55	52	57	63				
SW_11494	R300400820	7148 SW 4TH AVE	2013	SFR		58	55	48	57	63				
SW_16785	R300400810	7158 SW 4TH AVE	2012	SFR		58	55	51	57	63				
SW_5575	R300400920	315 SW NEVADA CT	2011	SFR		58	55	52	57	63				
SW_18926	R300400910	7149 SW 3RD AVE	2011	SFR		58	55	52	57	63				
SW_2513	R300401150	7128 SW 3RD AVE	2009	SFR		58	55	49	57	63				
SW_3119	R300401140	248 SW NEVADA ST	2008	SFR		58	55	49	57	63				
SW_8509	R300401160	244 SW NEVADA ST	2007	SFR		58	55	50	57	63				
SW_1428	R300401170	7129 SW 2ND AVE	2007	SFR		58	55	50	57	63				
SW_581	R300401180	7133 SW 2ND AVE	2008	SFR		58	55	50	57	63				
SW_16160	R300401130	7136 SW 3RD AVE	2008	SFR		58	55	49	57	63				
SW_10638	R300401120	7150 SW 3RD AVE	2010	SFR		58	55	50	57	63				
SW_9110	R300401190	7145 SW 2ND AVE	2009	SFR		62	59	53	59	65				
SW_4462	R300401200	7207 SW 2ND AVE	2009	SFR		62	59	53	59	65				
SW_14854	R300401110	7162 SW 3RD AVE	2010	SFR		62	59	52	59	65				
SW_17296	R300401100	7168 SW 3RD AVE	2011	SFR		62	59	55	59	65				

Alternative **B4**

11/9/2017 ***Branched Alternative Schedule***

Moderate	Severe
140	1

ID and Adress			STA	Land	General Receiver Input			Project	FTA Criteria		Project Impacts		Above	Potential Mitigation
SW ID	Project Parcel	Address	NUM	Use	Description	Ldn	Leq	Noise	Mod	Sev	M-Imp	S-Imp	Moderate	
SW_1353	R300401210	7211 SW 2ND AVE	2010	SFR		64	61	54	61	66				
SW_8205	R300401220	7231 SW 2ND AVE	2010	SFR		64	61	55	61	66				
SW_8726	R300401090	7206 SW 3RD AVE	2011	SFR		62	59	56	59	65				
SW_14111	R300401080	7210 SW 3RD AVE	2012	SFR		63	60	57	60	66				
SW_8725	R300401230	7235 SW 2ND AVE	2010			64								
SW_15331	R300401070	7221 SW BARBUR BLVD	2011			64								
SW_17791	R300401030	7224 SW 3RD AVE	2012	SFR		64	61	58	61	66				
SW_22623	R300401050	7316 SW 3RD AVE	2013	SFR		64	61	63	61	66	1		2	RSIP/Wall
SW_15569	R300401370	7321 SW BARBUR BLVD	2014			64								
SW_12423	R300401250	7331 SW BARBUR BLVD	2015			64								
SW_20626	R300401240	7318 SW 4TH AVE	2015	SFR		64	61	65	61	66	1		4	RSIP/Wall
SW_3809	R300401520	7341 SW BARBUR BLVD	2017	SFR		64	61	62	61	66	1		1	RSIP/Wall
SW_1546	R300401380	7326 SW 5TH AVE	2018			64								
SW_7875	R300401390	7320 SW 5TH AVE	2017	SFR		62	59	55	59	65				
SW_3810	R300401510	7323 SW 4TH AVE	2018	SFR		62	59	55	59	65				
SW_21217	R300401260	7312 SW 4TH AVE	2015	SFR		62	59	57	59	65				
SW_6267	R300401360	7311 SW 3RD AVE	2014	SFR		62	59	59	59	65	1		0	RSIP/Wall
SW_14657	R300401350	7305 SW 3RD AVE	2013	SFR		62	59	54	59	65				
SW_3964	R300401270	7306 SW 4TH AVE	2015	SFR		62	59	56	59	65				
SW_12810	R300401500	7311 SW 4TH AVE	2013	SFR		62	59	53	59	65				
SW_16939	R300401400	7312 SW 5TH AVE	2017	SFR		62	59	53	59	65				
SW_15604	R300401490	7307 SW 4TH AVE	2017	SFR		60	57	51	58	64				
SW_1252	R300401290	7228 SW 4TH AVE	2015	SFR		60	57	54	58	64				
SW_2454	R300401340	7239 SW 3RD AVE	2013	SFR		60	57	52	58	64				
SW_20883	R300401330	7215 SW 3RD AVE	2013	SFR		60	57	51	58	64				
SW_12076	R300401320	7209 SW 3RD AVE	2015	SFR		60	57	53	58	64				
SW_17590	R300401300	7222 SW 4TH AVE	2015	SFR		60	57	53	58	64				
SW_18837	R300401480	7225 SW 4TH AVE	2016	SFR		60	57	50	58	64				
SW_11695	R300401420	7224 SW 5TH AVE	2017	SFR		60	57	50	58	64				
SW_18229	R300401440	7218 SW 5TH AVE	2017	SFR		60	57	49	58	64				
SW_22311	R300401470	7217 SW 4TH AVE	2016	SFR		60	57	49	58	64				
SW_9583	R300401460	7207 SW 4TH AVE	2016	SFR		60	57	49	58	64				
SW_1078	R300401450	7204 SW 5TH AVE	2017	SFR		60	57	49	58	64				
SW_15823	R300400800	7159 SW 4TH AVE	2016	SFR		60	57	48	58	64				
SW_21168	R300400690	7152 SW 5TH AVE	2017	SFR		60	57	48	58	64				
SW_19273	R119103610	7159 SW 5TH AVE	2019	SFR		60	57	48	58	64				
SW_6507	R119103620	7207 SW 5TH AVE	2019	SFR		60	57	49	58	64				
SW_1614	R119103490	7227 SW 5TH AVE	2019	SFR		60	57	49	58	64				
SW_7948	R825900200	7234-7236 SW TERWILLIGER BLV	2021	MFR	DUPLEX	60	57	51	58	64				
SW_1427	R825900150	7228-7230 SW TERWILLIGER BLV	2021	MFR	DUPLEX	60	57	49	58	64				
SW_8723	R825900100	7214-7216 SW TERWILLIGER BLV	2021	MFR	DUPLEX	60	57	48	58	64				
California Street to Terwilliger Blvd. - East of alignment and west of I-5														
SW_3940	R780206450	6930 SW BRIER PL	2002	SFR		68	65	61	63	69				
SW_14513	R780206670	7006 SW BRIER PL	2002	SFR		68	65	61	63	69				
SW_21826	R780206660	7010 SW BRIER PL	2003	SFR		68	65	61	63	69				
SW_16973	R780206650	7032 SW BRIER PL	2004	SFR		68	65	61	63	69				
SW_11957	R780206640	7040 SW BRIER PL	2004	SFR		68	65	61	63	69				
SW_8327	R178200640	7100 SW BRIER PL	2005	SFR		68	65	60	63	69				
SW_20933	R178200260	7108 SW BRIER PL	2005	SFR		66	63	53	62	68				
SW_6674	R178200490	7114 SW BRIER PL	2006	SFR		66	63	53	62	68				
SW_19514	R178200340	7136 SW BRIER PL	2006	SFR		66	63	52	62	68				
SW_18624	R178200370	7200 SW BRIER PL	2006	SFR		66	63	50	62	68				
SW_6896	R178200410	7222 SW BRIER PL	2006	SFR		66	63	51	62	68				
SW_18623	R178200400	7210 SW BRIER PL	2006	SFR		66	63	50	62	68				
SW_1239	R178200460	7234 SW BRIER PL	2007	SFR		66	63	48	62	68				
SW_13194	R300401720	7300 SW BRIER PL	2007	SFR		66	63	48	62	68				
SW_693	R300401680	7326 SW BRIER PL	2008	SFR		66	63	48	62	68				
SW_12156	R178200010	7115 SW BRIER PL	2007	SFR		66	63	60	62	68				
SW_13236	R178200130	7211 SW BRIER PL	2007	SFR		66	63	53	62	68				
SW_19834	R178200160	7221 SW BRIER PL	2008	SFR		66	63	52	62	68				
SW_11518	R300401640	7301 SW BRIER PL	2008	SFR		66	63	51	62	68				
SW_2803	R300401650	7311 SW BRIER PL	2008	SFR		66	63	51	62	68				

Alternative **B4**

11/9/2017 ***Branched Alternative Schedule***

Moderate	Severe
140	1

ID and Adress			STA	Land	General Receiver Input			Project	FTA Criteria		Project Impacts		Above	Potential Mitigation
SW ID	Project Parcel	Address	NUM	Use	Description	Ldn	Leq	Noise	Mod	Sev	M-Imp	S-Imp	Moderate	
SW_255	R300401660	7325 SW BRIER PL	2009	SFR		66	63	51	62	68				
SW_4712	R300401600	85 SW MILES ST	2009	SFR		66	63	52	62	68				
SW_2671	R178200220	SW 1ST AVE	2008	SFR	CHURCH PARKING LOT	64	61	55	61	66				
SW_2672	R178202100	7225 SW 1ST AVE	2009	SFR	CHURCH	68	65	63	63	69	1		0	RSIP/Wall
SW_2673	R300401530	125 SW MILES ST	2010	CHURCH	CHURCH	68	65	59	66	72				
SW_16448	R300402110	68 SW MILES ST	2010	PARK	FULTON PARK COMMUNITY CENTER	64	61	47	64	70				
SW_18252	R300402230	SWC/ 1ST & SW MILES ST	2011	PARK	FULTON PARK - DISTANCE FROM CENTE	64	61	51	64	70				
SW_16446	R300402390	SWC/ 2ND & SW MILES ST	2012	PARK	FULTON PARK - DISTANCE FROM CENTE	64	61	52	64	70				
SW_2011	R300402360	7420 SW 3RD AVE	2013	SFR		66	63	60	62	68				
SW_16407	R300402450	SEC/ 4TH & SW BARBUR BLVD	2015	PARK	COMMUNITY GARDEN - DISTANCE FRO	66	63	58	65	71				
SW_6508	R300402560	7350 SW BARBUR BLVD	2018	MFR	FULTON PARK APARTMENTS	66	63	61	62	68				
SW_17041	R649792630	7427 SW 4TH AVE	2017	SFR		68	65	54	63	69				
SW_20138	R649792620	7429 SW 4TH AVE	2017	SFR		70	67	54	65	70				
SW_19702	R649792610	7431 SW 4TH AVE	2017	SFR		70	67	54	65	70				
SW_6770	R300402610	7435 SW 4TH AVE	2017	SFR		75	72	52	66	74				
SW_17698	R300402550	7436 SW 5TH AVE	2018	MFR	MAGNOLIA PARK APARTMENTS	78	75	56	66	75				
SW_5524	R300402660	7425 SW 5TH AVE	2020	MFR	TERWILLIGER TERRACE APARTMENTS W	70	67	61	65	70				
SW_5524	R300402660		2020	MFR	TERWILLIGER TERRACE APARTMENTS W	70	67	61	65	70				
SW_5523	R300402620	7360 SW BARBUR BLVD	2021	MFR	TERWILLIGER TERRACE APARTMENTS W	76	73	61	66	75				
SW_5523	R300402620		2021	MFR	TERWILLIGER TERRACE APARTMENTS W	76	73	61	66	75				
Barbur at Old SW Multnomah Blvd (I-5) - B4														
SW_3134	R133903160	7548 SW 17TH DR	2041	SFR		60	57	41	58	64				
SW_5945	R233300240	1408 SW CUSTER DR	2042	MFR	PART OF DUPLEX WITH WEST FACING D	62	59	43	59	65				
SW_10342	R233300200	1404 SW CUSTER DR	2042	MFR	PART OF DUPLEX WITH WEST FACING D	62	59	44	59	65				
SW_22212	R233300160	1348 SW CUSTER DR	2042	MFR	PART OF DUPLEX WITH WEST FACING D	62	59	44	59	65				
SW_18984	R233300120	1344 SW CUSTER DR	2042	MFR	PART OF DUPLEX WITH WEST FACING D	62	59	46	59	65				
SW_20024	R233300220	1410 SW CUSTER DR	2042	MFR	PART OF DUPLEX FACING EAST	62	59	46	59	65				
SW_10343	R233300180	1406 SW CUSTER DR	2042	MFR	PART OF DUPLEX FACING EAST	62	59	44	59	65				
SW_288	R233300140	1350 SW CUSTER DR	2042	MFR	PART OF DUPLEX FACING EAST	62	59	44	59	65				
SW_7019	R233300100	1346 SW CUSTER DR	2042	MFR	PART OF DUPLEX FACING EAST	62	59	44	59	65				
SW_8328	R133902860	7610 SW 17TH DR	2042	SFR		62	59	43	59	65				
SW_10345	R649740500	1425 SW CANBY ST	2043	SFR		64	61	45	61	66				
SW_14581	R649740490	1405 SW CANBY ST	2043	SFR		64	61	45	61	66				
SW_21186	R133902590	1400 SW CANBY ST	2046	SFR		64	61	49	61	66				
SW_22967	R133902570	7712 SW 17TH DR	2047	SFR		62	59	47	59	65				
SW_401	R133902760	1423 SW TROY ST	2046	SFR		66	63	49	62	68				
SW_13839	R133902770	7726 SW 17TH DR	2047	SFR		66	63	49	62	68				
SW_4264	R133902780	7732 SW 17TH DR	2048	SFR		64	61	49	61	66				
SW_13281	R133902310	7802 SW 17TH DR	2049	MFR	2 STORY APARTMENT BUILDING WITH C	66	63	56	62	68				
SW_11721	R133902510	7820-7840 SW 17TH DR	2050	SFR		66	63	53	62	68				
SW_1673	R133902540	7830 SW 17TH DR	2052	SFR		64	61	56	61	66				
SW_12341	R133902120	7910 SW 17TH AVE	2053	MFR	DUPLEX	70		57	65	70				
SW_12645	R133902020	1704 SW MOSS ST	2054	SFR		68	65	56	63	69				
SW_13856	R133902030	7943 SW 17TH AVE	2055	SFR		70	67	57	65	70				
SW_3872	R133904090	8040 SW 19TH AVE	2069	MFR	2 STORY APARTMENT BUILDING WITH C	70		50	65	70				
SW_11078	R133904110	8020-8026 SW 19TH AVE	2059	SFR		68		57	63	69				
SW_15684	R133904080	1844 SW EVANS ST	2060	SFR		64	61	56	61	66				
SW_10923	R134200050	1836 SW EVANS ST	2059	SFR		64	61	56	61	66				
SW_4202	R134200100	1834 SW EVANS ST	2059	SFR		64	61	56	61	66				
SW_2096	R134200150	1832 SW EVANS ST	2059	SFR		64	61	56	61	66				
SW_18858	R134200200	1830 SW EVANS ST	2059	SFR		64	61	56	61	66				
SW_17608	R133904040	1824 SW EVANS ST	2058	SFR		66	63	56	62	68				
SW_13710	R133904030	1814 SW EVANS ST	2058	SFR		68		57	63	69				
SW_18515	R133902050	1727 SW EVANS ST	2056	SFR		68	65	57	63	69				
SW_18304	R133902060	1739 SW EVANS ST	2056	SFR		66	63	56	62	68				
SW_4177	R133902070	1745-1747 SW EVANS ST	2056	SFR		66	63	56	62	68				
SW_5397	R133902080	1801 SW EVANS ST	2056	SFR		64	61	56	61	66				
SW_5279	R133902090	1825 SW EVANS ST	2057	SFR		64	61	56	61	66				
SW_13671	R133902100	1831 SW EVANS ST	2057	SFR		64	61	55	61	66				
SW_10226	R133902110	1843 SW EVANS ST	2057	SFR		62	59	55	59	65				
SW_12228	R133901930	7910 SW 19TH AVE	2057	SFR		62	59	54	59	65				
SW_17184	R133901940	1838 SW MOSS ST	2057	SFR		62	59	54	59	65				

Alternative **B4**

11/9/2017 ***Branched Alternative Schedule***

Moderate	Severe
140	1

ID and Adress			STA	Land	General Receiver Input			Project	FTA Criteria		Project Impacts		Above	Potential Mitigation
SW ID	Project Parcel	Address	NUM	Use	Description	Ldn	Leq	Noise	Mod	Sev	M-Imp	S-Imp	Moderate	
SW_195	R133901950	1822 SW MOSS ST	2056	SFR		62	59	55	59	65				
SW_1774	R133901960	1814 SW MOSS ST	2056	SFR		62	59	55	59	65				
SW_17406	R133901980	1750 SW MOSS ST	2056	SFR		62	59	55	59	65				
SW_13161	R133901990	1734 SW MOSS ST	2055	SFR		62	59	55	59	65				
SW_4140	R133902000	1718 SW MOSS ST	2055	SFR		62	59	56	59	65				
SW_1269	R133901820	1703 SW MOSS ST	2053	SFR		62	59	55	59	65				
SW_20070	R649653100	1705 SW MOSS ST	2053	SFR		62	59	55	59	65				
SW_22665	R649653090	1707 SW MOSS ST	2054	SFR		62	59	55	59	65				
SW_20124	R133901850	1709 SW MOSS ST	2054	SFR		62	59	55	59	65				
SW_6836	R133901860	1731 SW MOSS ST	2055	SFR		62	59	55	59	65				
SW_1946	R133901870	1741 SW MOSS ST	2056	SFR		62	59	55	59	65				
SW_22704	R133901880	1805 SW MOSS ST	2056	SFR		62	59	54	59	65				
SW_2330	R133901890	1813 SW MOSS ST	2056	SFR		62	59	54	59	65				
SW_185	R133901900	1823 SW MOSS ST	2057	SFR		62	59	54	59	65				
SW_11946	R133901910	1843 SW MOSS ST	2057	SFR		62	59	54	59	65				
SW_8256	R133901690	1844 SW TROY ST	2057	SFR		62	59	53	59	65				
SW_10185	R133901700	1836 SW TROY ST	2056	SFR		62	59	53	59	65				
SW_22018	R133901710	1824 SW TROY ST	2055	SFR		62	59	54	59	65				
SW_9671	R133901720	1812 SW TROY ST	2055	SFR		62	59	54	59	65				
SW_10738	R133901730	1804 SW TROY ST	2055	SFR		62	59	54	59	65				
SW_21221	R133901750	1734 SW TROY ST	2054	SFR		62	59	54	59	65				
SW_12793	R133901760	1724 SW TROY ST	2053	SFR		62	59	54	59	65				
SW_8022	R133901770	1716 SW TROY ST	2053	SFR		62	59	55	59	65				
SW_4730	R133901780	1706 SW TROY ST	2052	SFR		62	59	55	59	65				
SW_7368	R133901790	7809 SW 17TH DR	2052	SFR		62	59	56	59	65				
SW_5350	R991210500	8050 SW CAPITOL HILL RD	2063	SFR		62	59	54	59	65				
SW_13434	R991210550	8046 SW CAPITOL HILL RD	2063	SFR		62	59	54	59	65				
SW_4267	R991210950	8040 SW CAPITOL HILL RD	2064	SFR		62	59	54	59	65				
SW_9268	R991210960	8030 SW CAPITOL HILL RD	2064	SFR		62	59	54	59	65				
SW_5349	R991210710	8004 SW CAPITOL HILL RD	2063	SFR		62	59	53	59	65				
SW_2893	R991210100	7945-7985 SW 19TH AVE	2061	MFR	CAPITOL TERRACE APARTMENTS SOUTH	62	59	54	59	65				
SW_21218	R991210730	8035 SW CAPITOL HILL RD	2066	SFR		62	59	52	59	65				
SW_16235	R991211220	2121 SW MULTNOMAH BLVD	2068	MFR	PARK FIESTA APARTMENTS WITH POOL	64	61	49	61	66				
SW_16235	R991211220		2068	MFR	PARK FIESTA APARTMENTS WITH POOL	64	61	48	61	66				
Terwilliger Blvd. to Multinomah Blvd./Hume Court - East of alignment and I-5														
SW_18799	R139700390	7767 SW 11TH AVE	2043	SFR	SELECTED USES IN THIS AREA THAT ARE	68	65	54	63	69				
SW_16426	R133903230		2045	PARK	SELECTED USES IN THIS AREA THAT ARE	68	65	52	66	72				
SW_11722	R133904680	1346 SW FALCON ST	2052	SFR	SELECTED USES IN THIS AREA THAT ARE	68	65	63	63	69	1		0	RSIP/Wall
SW_3118	R133904690	8116 SW 14TH AVE	2052	SFR	SELECTED USES IN THIS AREA THAT ARE	68	65	63	63	69	1		0	RSIP/Wall
SW_6921	R649815330	8124 SW 14TH AVE	2053	SFR	SELECTED USES IN THIS AREA THAT ARE	68	65	58	63	69				
SW_18440	R133904570	8131 SW 14TH AVE	2053	SFR	SELECTED USES IN THIS AREA THAT ARE	68	65	64	63	69	1		1	RSIP/Wall
SW_20619	R133904560	1423 SW HUME ST	2054	SFR	SELECTED USES IN THIS AREA THAT ARE	68	65	64	63	69	1		1	RSIP/Wall
SW_7094	R133904540	1429 SW HUME ST	2054	SFR	SELECTED USES IN THIS AREA THAT ARE	68	65	64	63	69	1		1	RSIP/Wall
SW_16010	R133905090	1508 SW HUME ST	2055	SFR	SELECTED USES IN THIS AREA THAT ARE	68	65	63	63	69	1		0	RSIP/Wall
SW_22835	R133905110	1516-1518 SW HUME ST	2055	SFR	SELECTED USES IN THIS AREA THAT ARE	68	65	64	63	69	1		1	RSIP/Wall
SW_3613	R133905230	1515 SW HUME CT	2055	SFR	SELECTED USES IN THIS AREA THAT ARE	68	65	63	63	69	1		0	RSIP/Wall
SW_11008	R133905220	1521 SW HUME CT	2056	SFR	SELECTED USES IN THIS AREA THAT ARE	68	65	63	63	69	1		0	RSIP/Wall
SW_7987	R133905210	1525 SW HUME CT	2056	SFR	SELECTED USES IN THIS AREA THAT ARE	68	65	63	63	69	1		0	RSIP/Wall
SW_12382	R133905170	1613 SW HUME CT	2057	SFR	SELECTED USES IN THIS AREA THAT ARE	68	65	64	63	69	1		1	RSIP/Wall
SW_2838	R133905990	1632 SW HUME CT	2059	SFR	SELECTED USES IN THIS AREA THAT ARE	68	65	63	63	69	1		0	RSIP/Wall
Terwilliger Blvd. to Multinomah Blvd. - East of alignment and west of I-5														
SW_12541	R844250050	1316 SW TROY ST, UN 1	2045	MFR	GROUND FLOOR UNIT IN 3 PLEX WITH E	74	71	68	66	73	1		2	RSIP/Wall
SW_12542	R844250100	1318 SW TROY ST, UN 2	2045	MFR	2ND FLOOR UNIT IN 3 PLEX WITH EAST	74	71	69	66	73	1		3	RSIP/Wall
SW_12543	R844250150	1320 SW TROY ST, UN 3	2045	MFR	3RD FLOOR UNIT IN 3 PLEX WITH EAST F	74	71	68	66	73	1		2	RSIP/Wall
SW_8363	R133902220	7904 SW 14TH AVE	2048			74	71							
SW_4393	R133902210	7917 SW 14TH AVE	2050			74	71							
SW_21070	R133902200	1419 SW EVANS ST	2050			74	71							
SW_8927	R133902190	1418-1420 SW MOSS ST	2050	MFR	DUPLEX	74	71	69	66	73	2		3	RSIP/Wall
SW_8132	R133902170	1430 SW MOSS ST	2050	MFR	APARTMENT BUILDING (10 UNITS)	70	67	68	65	70	10		3	RSIP/Wall
SW_20912	R133902250	1503-1507 SW EVANS ST	2051	MFR	DUPLEX	74	71	71	66	73	2		5	RSIP/Wall
SW_4000	R133902260	1513 SW EVANS ST	2052	SFR		74	71	70	66	73	1		4	RSIP/Wall
SW_1175	R133902270	7934 SW BARBUR BLVD	2052	MFR	EMMA MANOR APARTMENT COMPLEX	72	69	64	66	72				

Alternative **B4**

11/9/2017 ***Branched Alternative Schedule***

Moderate	Severe
140	1

ID and Adress			STA	Land	General Receiver Input			Project	FTA Criteria		Project Impacts		Above	Potential Mitigation
SW ID	Project Parcel	Address	NUM	Use	Description	Ldn	Leq	Noise	Mod	Sev	M-Imp	S-Imp	Moderate	
SW_2987	R133903850	1624 SW EVANS ST	2054	SFR		72	69	69	66	72	1		3	RSIP/Wall
SW_56	R133904210	1725 SW MULTNOMAH BLVD	2057	MFR	GLEN ALDEN APARTMENTS (16 UNITS) -	74	71	70	66	73	8		4	RSIP/Wall
SW_56	R133904210		2057	MFR	GLEN ALDEN APARTMENTS (16 UNITS) -	74	71	71	66	73	8		5	RSIP/Wall
Multnmoah Blvd. to 26th Way - West of alignment														
SW_9188	R012801210	8307-8317 SW 22ND AVE	2071	MFR	THE GRAIL APARTMENTS - 1ST LINE	66	63	51	62	68				
SW_9188	R012801210	8307-8317 SW 22ND AVE	2071	MFR	THE GRAIL APARTMENTS - 2ND LINE	66	63	50	62	68				
SW_1177	R649726520	8336 SW 24TH AVE	2074	MFR	BARBUR HEIGHTS APARTMENTS (27 UN	64	61	44	61	66				
SW_1177	R649726520		2074	MFR	BARBUR HEIGHTS APARTMENTS (27 UN	64	61	44	61	66				
SW_1177	R649726520		2074	MFR	BARBUR HEIGHTS APARTMENTS (27 UN	64	61	44	61	66				
SW_14085	R592250010	VARIOUS	2074	MFR	MULTNOMAH CITYSIDE CONDOMINIUM	64	61	42	61	66				
SW_14085	R592250010		2074	MFR	MULTNOMAH CITYSIDE CONDOMINIUM	64	61	42	61	66				
SW_14085	R592250010		2075	MFR	MULTNOMAH CITYSIDE CONDOMINIUM	64	61	43	61	66				
SW_14085	R592250010		2075	MFR	MULTNOMAH CITYSIDE CONDOMINIUM	64	61	43	61	66				
SW_14085	R592250010		2077	MFR	MULTNOMAH CITYSIDE CONDOMINIUM	64	61	47	61	66				
SW_21065	R592250050	8411 SW 24TH AVE	2076	MFR	MULTNOMAH CITYSIDE CONDOMINIUM	64	61	46	61	66				
SW_4143	R185600010	2527-2531 SPRING GARDEN STR	2077	MFR	CRESTVIEW TERRACE CONDOMINIUMS	64	61	48	61	66				
SW_4143	R185600010		2077	MFR	CRESTVIEW TERRACE CONDOMINIUMS	64	61	48	61	66				
SW_23064	R524701360	2537-2539 SW SPRING GARDEN	2079	MFR	DUPLEX	64	61	47	61	66				
SW_10798	R524701380	2541-2543 SW SPRING GARDEN	2079	MFR	DUPLEX	64	61	48	61	66				
SW_11778	R524701570	2524 SW SPRING GARDEN ST	2077	SFR		68	65	52	63	69				
SW_6520	R524701190	8431 SW 27TH AVE	2080	SFR		62	59	46	59	65				
SW_5139	R524701290	2672 SW HUME CT	2081	SFR		62	59	50	59	65				
SW_3595	R524701250	2676 SW HUME CT	2081	SFR		62	59	46	59	65				
SW_21692	R524701160	2645 SW SPRING GARDEN ST	2080	MFR	SPRING TERRACE APARTMENTS (21 UNI	64	61	47	61	66				
SW_21692	R524701160		2080	MFR	SPRING TERRACE APARTMENTS (21 UNI	64	61	47	61	66				
SW_21692	R524701160		2080	MFR	SPRING TERRACE APARTMENTS (21 UNI	64	61	47	61	66				
SW_21692	R524701160		2081	MFR	SPRING TERRACE APARTMENTS (21 UNI	64	61	47	61	66				
SW_21692	R524701160		2081	MFR	SPRING TERRACE APARTMENTS (21 UNI	64	61	47	61	66				
SW_21692	R524701160		2081	MFR	SPRING TERRACE APARTMENTS (21 UNI	64	61	47	61	66				
SW17724	R304800050	2655 SW SPRING GARDEN	2081	MFR	Condos next to Spring Terr	64	61	47	61	66				
SW_3617	R304800230	2675 SW SPRING GARDEN	2082	MFR	Condos next to Spring Terr	64	61	47	61	66				
SW_12362	R524701850	2720-2722 SW SPRING GAR	2084	MFR	Spring Tree Apartments Near Bldg	66	63	49	62	68				
SW_12362	R524701850	2720-2722 SW SPRING GAR	2084	MFR	Spring Tree Apartments Second bldg	64	61	48	61	66				
SW_12362	R524701850	2720-2722 SW SPRING GAR	2084	MFR	Spring Tree Apartments Far bldg	64	61	48	61	66				
SW_874	R304800010	2655-2689 SW SPRING GARDEN	2083	MFR	EAST BUILDING WITH EAST FACING PAT	62	59	47	59	65				
SW_874	R304800010		2084	MFR	WEST BUILDING WITH WEST FACING PA	62	59	47	59	65				
SW_875	R664850010	2701-2723 SW SPRING GARDEN	2084	MFR	EAST UNITS WITH EAST FACING BACKYA	62	59	47	59	65				
SW_875	R664850010		2085	MFR	WEST UNITS WITH EAST FACING BACKY/	62	59	46	59	65				
SW_14039	R524701060	2745 SW SPRING GARDEN ST	2085	SFR		62	59	45	59	65				
SW_2050	R649704420	2743 SW SPRING GARDEN ST	2086	SFR		62	59	46	59	65				
SW_1061	R649704400	2739 SW SPRING GARDEN ST	2086	SFR		62	59	46	59	65				
SW_20634	R031400050	2801 SW SPRING GARDEN ST	2086	MFR	1ST UNIT IN 11 UNIT COMPLEX	62	59	46	59	65				
SW_10647	R031400090	2803 SW SPRING GARDEN ST	2086	MFR	2ND UNIT IN 11 UNIT COMPLEX	62	59	46	59	65				
SW_15651	R524701700	8715 SW BARBUR BLVD	2085	HOTEL	BUDGET LODGE	72	69	49	66	72				
Multnmoah Blvd./Hume Court to 26th Way - East of alignment and West of I-5														
SW_19563	R012801990	1908-1914 SW HUME CT	2064		DUPLEX	74	71							
SW_12720	R012802000	1924-1930 SW HUME CT	2065		DUPLEX	74	71							
SW_21382	R012802010	8312 SW 20TH AVE	2065			74	71							
SW_22202	R012801600	8321 SW 20TH AVE	2067	SFR		70	67	63	65	70				
SW_20162	R012801660	8332 SW 21ST AVE	2067	MFR		72	69	65	66	72				
SW_20960	R012800390	2222 SW SPRING GARDEN ST	2074		SPRING GARDENS APARTMENTS - GROU	72	69							
SW_20960	R012800390		2074		SPRING GARDENS APARTMENTS - 2ND F	72	69							
SW_20960	R012800390		2074		SPRING GARDENS APARTMENTS - 3RD F	72	69							
SW_15898	R524701600	8630 SW BARBUR BLVD	2080	MFR	MADISON APARTMENTS (15 UNITS)	72	69	66	66	72	15		0	RSIP/Wall
Multnmoah Blvd./Hume Court to 26th Way - East of alignment and East of I-5														
SW_18251	R133905530	8401 SW 17TH AVE	2063	SCHOOL	CAPITOL HILL SCHOOL	76	73	62	71	77				
SW_6988	R012801920	8415 SW 19TH AVE	2066	SFR		73	70	63	66	72				
SW_22870	R012801910	8421-8433 SW 19TH AVE	2067	MFR		73	70	59	66	72				
SW_5712	R012801900	1901-1907 SW SPRING GARDEN	2067	MFR		73	70	53	66	72				
SW_14484	R012802070	1919-1927 SW SPRING GARDEN	2067	MFR		73	70	59	66	72				
SW_21552	R799500720	8702-8704 SW 23RD AVE	2078	MFR		73	70	60	66	72				
SW_6580	R799500760	2221-2225 SW DOLPH CT	2078	MFR		73	70	59	66	72				

Alternative **B4**

11/9/2017 ***Branched Alternative Schedule***

Moderate	Severe
140	1

ID and Adress			STA	Land	General Receiver Input			Project	FTA Criteria		Project Impacts		Above	Potential Mitigation
SW ID	Project Parcel	Address	NUM	Use	Description	Ldn	Leq	Noise	Mod	Sev	M-Imp	S-Imp	Moderate	
SW_1034	R799500800	8721 SW 23RD AVE	2079	SFR		73	70	59	66	72				
SW_15497	R991280630	2310 SW DOLPH CT	2080	SFR		73	70	52	66	72				
SW_5214	R991280670	2320 SW DOLPH CT	2080	SFR		73	70	58	66	72				
SW_9320	R991280680	2302-2314 SW DOLPH CT	2081	MFR		73	70	51	66	72				
SW_9319	R991280710	2324-2418 SW DOLPH CT	2082	MFR		73	70	58	66	72				
SW_18423	R991280700	2340 SW DOLPH CT	2082	SFR		73	70	59	66	72				
SW_4274	R524703170	8920 SW 26TH AVE	2086	SFR		73	70	59	66	72				
SW_10934	R524704490	8928 SW 26TH AVE	2086	SFR		73	70	58	66	72				
SW_18786	R524704480	8940 SW 26TH AVE	2086	SFR		73	70	57	66	72				
26th Way/Avenue to SW 35th Avenue - West of alignment														
SW_12005	R524702050	2831 SW DOLPH CT	2088	MFR	APARTMENT BUILDING WITH SOUTHWE	64	61	50	61	66				
SW_12005	R524702050		2088	MFR	APARTMENT BUILDING WITH SOUTHWE	64	61	50	61	66				
SW_16403	R524702100	8720 SW 30TH AVE	2091	MFR	FIRE STATION	64	61	50	61	66				
SW_4968	R524702220	2910-2920 SW DOLPH CT	2092	MFR	EAST BUILDING - 1ST FLOOR	64	61	48	61	66				
SW_4968	R524702220	2910-2920 SW DOLPH CT	2092	MFR	EAST BUILDING - 2ND FLOOR	64	61	48	61	66				
SW_4968	R524702220		2093	MFR	WEST BUILDING - 1ST FLOOR	64	61	47	61	66				
SW_4968	R524702220		2093	MFR	WEST BUILDING - 2ND FLOOR	64	61	47	61	66				
SW_18102	R524702280	8909 SW BARBUR BLVD	2090	SCHOOL	SUMNER COLLEGE	74	71	51	71	76				
SW_15372	R524703620	8924-8934 SW 30TH AVE	2094	MFR		70	67	48	65	70				
SW_16467	R370900150	8833 SW 30TH AVE	2096	MFR	SOUTH FACING GROUND FLOOR PATIO	64	61	44	61	66				
SW_16467	R370900150		2096	MFR	SOUTH FACING 2ND FLOOR DECK	64	61	44	61	66				
SW_16467	R370900150		2096	MFR	SOUTH FACING 3RD FLOOR DECK	64	61	44	61	66				
SW_16467	R370900150		2096	MFR	SOUTH FACING 4TH FLOOR DECK	64	61	44	61	66				
SW_16467	R370900150		2095	MFR	SOUTH BLDG. EAST FACING 1ST FLOOR	64	61	44	61	66				
SW_16467	R370900150		2095	MFR	SOUTH BLDG. EAST FACING 2ND FLOOR	64	61	44	61	66				
SW_16467	R370900150		2095	MFR	SOUTH BLDG. EAST FACING 3RD FLOOR	64	61	44	61	66				
SW_16467	R370900150		2095	MFR	SOUTH BLDG. EAST FACING 4TH FLOOR	64	61	44	61	66				
SW_16467	R370900150		2094	MFR	NORTH BLDG. EAST FACING 1ST FLOOR	64	61	43	61	66				
SW_16467	R370900150		2094	MFR	NORTH BLDG. EAST FACING 2ND FLOOR	64	61	43	61	66				
SW_16467	R370900150		2094	MFR	NORTH BLDG. EAST FACING 3RD FLOOR	64	61	43	61	66				
SW_16467	R370900150		2094	MFR	NORTH BLDG. EAST FACING 3RD FLOOR	64	61	43	61	66				
SW_11385	R539000550	8915 SW 30TH AVE	2096	HOTEL	ALADDIN INN	66	63	44	62	68				
SW_21321	R370900200	3131 SW MARIGOLD ST	2096	MFR	VILLAGE AT THE HEADWATERS SENIOR	62	59	41	59	65				
SW_21321	R370900200		2096	MFR	VILLAGE AT THE HEADWATERS SENIOR	62	59	41	59	65				
SW_21321	R370900200		2096	MFR	VILLAGE AT THE HEADWATERS SENIOR	62	59	41	59	65				
SW_21321	R370900200		2096	MFR	VILLAGE AT THE HEADWATERS SENIOR	62	59	40	59	65				
SW_21321	R370900200		2096	MFR	VILLAGE AT THE HEADWATERS SENIOR	62	59	40	59	65				
SW_21321	R370900200		2096	MFR	VILLAGE AT THE HEADWATERS SENIOR	62	59	40	59	65				
SW_17821	R539000510	3132 SW MARIGOLD ST	2100	MFR	(12 UNITS)	60	57	46	58	64				
SW_19837	R539000450	3202-3236 SW MARIGOLD ST	2101	MFR	SOUTH FACING UNITS (18 UNITS)	60	57	47	58	64				
SW_19837	R539000450		2101	MFR	NORTH FACING UNITS (18 UNITS)	60	57	46	58	64				
SW_19837	R539000450		2101	MFR	WEST BUILDING (18 UNITS)	60	57	46	58	64				
SW_19837	R539000450		2100	MFR	EAST BUILDING (18 UNITS)	60	57	45	58	64				
SW_2813	R383800020	3137-3139 SW PRIMROSE ST	2100	MFR	PRIMROSE APARTMENTS (8 UNITS)	64	61	47	61	66				
SW_18756	R383800030	3145 SW PRIMROSE ST	2101	SFR		64	61	47	61	66				
SW_12027	R383800050	3211 SW PRIMROSE ST	2101	SFR		64	61	47	61	66				
SW_21463	R383800070	3221 SW PRIMROSE ST	2101	SFR		64	61	47	61	66				
SW_2539	R383800090	3233 SW PRIMROSE ST	2102	SFR		64	61	49	61	66				
SW_1362	R383800110	3245 SW PRIMROSE ST	2103	SFR		62	59	49	59	65				
SW_7772	R383800130	3305 SW PRIMROSE ST	2103	SFR		62	59	49	59	65				
SW_3537	R383800150	3319 SW PRIMROSE ST	2104	SFR		62	59	49	59	65				
SW_17929	R383800170	3325 SW PRIMROSE ST	2105	SFR		62	59	48	59	65				
SW_1470	R383800350	3404 SW PRIMROSE ST	2106	SFR		62	59	49	59	65				
SW_4513	R383800370	3344 SW PRIMROSE ST	2106	SFR		62	59	49	59	65				
SW_5479	R383800390	3330 SW PRIMROSE ST	2105	SFR		62	59	49	59	65				
SW_8305	R383800410	3318 SW PRIMROSE ST	2105	SFR		62	59	49	59	65				
SW_1842	R383800430	3306 SW PRIMROSE ST	2104	SFR		64	61	50	61	66				
SW_22330	R383800450	3246 SW PRIMROSE ST	2104	SFR		64	61	50	61	66				
SW_16022	R383800470	3234 SW PRIMROSE ST	2103	SFR		64	61	50	61	66				
SW_7485	R383800490	3220 SW PRIMROSE ST	2102	SFR		64	61	51	61	66				
SW_7069	R892300800	3315 SW ALICE ST	2105	SFR		66	63	51	62	68				
SW_7068	R892300840	3405 SW ALICE ST	2106	CHURCH	CHURCH - ALSO INCLUDES 7067	66	63	47	65	71				

Alternative **B4**

11/9/2017 ***Branched Alternative Schedule***

Moderate	Severe
140	1

ID and Adress			STA	Land	General Receiver Input			Project	FTA Criteria		Project Impacts		Above	Potential Mitigation
SW ID	Project Parcel	Address	NUM	Use	Description	Ldn	Leq	Noise	Mod	Sev	M-Imp	S-Imp	Moderate	
SW_3356	R892300880	3415 SW ALICE ST	2108	SFR		64	61	50	61	66				
SW_5968	R014370250	3425 SW ALICE ST	2108	SFR		64	61	49	61	66				
SW_3410	R014370050	3437 SW ALICE ST	2109	SFR		64	61	49	61	66				
SW_21798	R014370100	3449 SW ALICE ST	2109	SFR		64	61	49	61	66				
SW_9519	R032201960	3455 SW ALICE ST	2110	SFR		64	61	49	61	66				
SW_6639	R032201930	3463 SW ALICE ST	2110	SFR		64	61	48	61	66				
SW_2559	R032202300	9314 SW 35TH DR	2111	SFR		64	61	49	61	66				
SW_19838	R892301480	3450 SW ALICE ST	2110	SFR		64	61	50	61	66				
SW_10586	R892301300	3446 SW ALICE ST	2109	SFR		66	63	50	62	68				
SW_5170	R892301420	3410-3440 SW ALICE ST	2107	MFR	EAST BUILDING WITH 6 NORTH AND 6 S	70	67	54	65	70				
SW_5170	R892301420		2107	MFR	EAST BUILDING WITH 6 NORTH AND 6 S	70	67	54	65	70				
SW_5170	R892301420		2107	MFR	EAST BUILDING WITH 6 NORTH AND 6 S	70	67	54	65	70				
SW_5170	R892301420		2110	MFR	SW BUILDING WITH 12 EAST AND 12 WI	70	67	54	65	70				
SW_5170	R892301420		2110	MFR	SW BUILDING WITH 12 EAST AND 12 WI	70	67	54	65	70				
SW_5170	R892301420		2110	MFR	SW BUILDING WITH 12 EAST AND 12 WI	70	67	54	65	70				
SW_5170	R892301420		2108	MFR	NW BUILDING WITH 6 NORTH AND 6 SO	66	63	52	62	68				
SW_5170	R892301420		2108	MFR	NW BUILDING WITH 6 NORTH AND 6 SO	66	63	52	62	68				
SW_5170	R892301420		2108	MFR	NW BUILDING WITH 6 NORTH AND 6 SO	66	63	52	62	68				
SW_2373	R892301330	9386 SW 35TH AVE	2110	SFR		66	63	52	62	68				
SW_12593	R892301390	9360 SW 35TH AVE	2111	SFR		66	63	50	62	68				
SW_7817	R032202290	9352 SW 35TH AVE	2111	SFR		66	63	50	62	68				
26th Way to SW 35th Avenue - East of B2														
SW_14442	R524704380	8943 SW 26TH AVE	2087	SFR		73	70	63	66	72				
SW_8269	R524704260	9001 SW 26TH AVE	2088	SFR		73	70	62	66	72				
SW_21986	R524704280	9007 SW 26TH AVE	2088	SFR		73	70	56	66	72				
SW_5133	R013900890	9028 SW 28TH AVE	2090	SFR		73	70	63	66	72				
SW_3630	R013900910	9040 SW 28TH AVE	2092	SFR		73	70	58	66	72				
SW_17231	R013901410	9129 SW 28TH AVE	2094	SFR		73	70	56	66	72				
SW_19238	R013901660	9104 SW 30TH AVE	2097			73	70							
SW_15652	R991290810	9110 SW BARBUR BLVD	2098	HOTEL	CAPITOL HILL HOTEL	73		70	66	72	8		4	RSIP/Wall
SW_15961	R013901760	9306 SW 30TH AVE	2099	SFR		73	70	56	66	72				
SW_8413	R892300010	9343 SW 30TH AVE	2100	SFR		73	70	52	66	72				
SW_10043	R892300040	3037 SW TAYLORS FERRY RD	2103	SFR		73	70	62	66	72				
SW_15526	R892300060	3045 SW TAYLORS FERRY RD	2103	SFR		73	70	62	66	72				
SW_14507	R991290890	3124 SW TAYLORS FERRY RD	2105	SFR		73	70	56	66	72				
SW_16060	R991291520	3136 SW TAYLORS FERRY RD	2106	SFR		73	70	56	66	72				
SW 35th Avenue to SW Dickenson Street - West of alignment														
SW_5587	R032202140	9311 SW 35TH DR	2112	SFR		62	59	49	59	65				
SW_3516	R032202200	9323 SW 35TH DR	2112	SFR		62	59	49	59	65				
SW_3085	R649860980	3526 SW ALICE ST	2112	SFR		62	59	49	59	65				
SW_21694	R032202230	9335 SW 35TH DR	2112	SFR		67	64	50	63	68				
SW_15753	R032202260	9347 SW 35TH AVE	2112	MFR	PEAKS AND VALLEYS NURSING HOME	68	65	51	63	69				
SW_1182	R111000250	9451 SW BARBUR BLVD	2114	MFR	NURSING HOME	67	64	50	63	68				
SW_1063	R111000200	3611-3635 SW BAIRD ST	2114	MFR	BAIRD STREET APARTMENTS	67	64	50	63	68				
SW_13664	R649861450	3639 SW BAIRD ST	2114	SFR		64	61	50	61	66				
SW_474	R649861410	3657 SW BAIRD ST	2115	SFR		64	61	49	61	66				
SW_7788	R649861460	3645 SW BAIRD ST	2114	SFR		64	61	49	61	66				
SW_15477	R649861420	3653 SW BAIRD ST	2116	SFR		64	61	53	61	66				
SW_7917	R111000150	3661 SW BAIRD ST	2117	SFR		64	61	53	61	66				
SW_3378	R649652530	3671 SW BAIRD ST	2118	SFR		64	61	53	61	66				
SW_11101	R111000130	3707 SW BAIRD ST	2119	SFR		64	61	52	61	66				
SW_10561	R111000350	3800 SW BAIRD ST	2120	SFR		64	61	52	61	66				
SW_22387	R111000370	3720 SW BAIRD ST	2118	SFR		64	61	53	61	66				
SW_16651	R111000380	3700 SW BAIRD ST	2118	SFR		64	61	53	61	66				
SW_5295	R233400010	3630-3686 SW BAIRD ST	2120	MFR	EASTVIEW RIDGE CONDOMINIUMS WIT	64	61	55	61	66				
SW_5295	R233400010		2120	MFR	EASTVIEW RIDGE CONDOMINIUMS WIT	64	61	55	61	66				
SW_5295	R233400010		2120	MFR	EASTVIEW RIDGE CONDOMINIUMS WIT	64	61	55	61	66				
SW_5295	R233400010		2120	MFR	EASTVIEW RIDGE CONDOMINIUMS WIT	64	61	54	61	66				
SW_5295	R233400010		2119	MFR	EASTVIEW RIDGE CONDOMINIUMS WIT	64	61	54	61	66				
SW_5295	R233400010		2118	MFR	EASTVIEW RIDGE CONDOMINIUMS WIT	64	61	54	61	66				
SW_9487	R233400030	3540 SW BAIRD ST	2117	MFR	DUPLEX	64	61	54	61	66				
SW_19131	R111000460	3729 SW PLUM ST	2121	SFR		64	61	54	61	66				

Alternative **B4**

11/9/2017 ***Branched Alternative Schedule***

Moderate	Severe
140	1

ID and Adress			STA	Land	General Receiver Input			Project	FTA Criteria		Project Impacts		Above	Potential Mitigation
SW ID	Project Parcel	Address	NUM	Use	Description	Ldn	Leq	Noise	Mod	Sev	M-Imp	S-Imp	Moderate	
SW_4476	R111000470	3801 SW PLUM ST	2122	SFR		64	61	54	61	66				
SW_6465	R111000490	3811 SW PLUM ST	2122	SFR		62	59	53	59	65				
SW_5168	R111000500	3821 SW PLUM ST	2122	SFR		62	59	53	59	65				
SW_18494	R649652660	3869 SW PLUM ST, UN A	2122	SFR		62	59	53	59	65				
SW_18493	R649652650	3901 SW PLUM ST	2122	SFR		62	59	53	59	65				
SW_18491	R111000510	3915 SW PLUM ST	2124	SFR		60	57	52	58	64				
SW_18492	R111000524	3921 SW PLUM ST	2124	SFR		60	57	52	58	64				
SW_12004	R111000530	3927 SW PLUM ST	2125	SFR		60	57	52	58	64				
SW_4145	R111000666	3822-3830 SW PLUM ST	2124	MFR	CRESTWOOD COURTS APARTMENTS WI	70	67	55	65	70				
SW_4145	R111000666		2124	MFR	CRESTWOOD COURTS APARTMENTS WI	70	67	55	65	70				
SW_4145	R111000666		2124	MFR	CRESTWOOD COURTS APARTMENTS WI	70	67	55	65	70				
SW_4145			2125	MFR	CRESTWOOD COURTS APARTMENTS (28	66	63	54	62	68				
SW_11219	R111000660	3832 SW PLUM ST	2126	SFR		66	63	53	62	68				
SW_12261	R111000640	3908-3924 SW PLUM ST	2126	MFR	4 PLEX	64	61	53	61	66				
SW_4146	R111000600	9671-9677 SW BARBUR BLVD	2126	MFR	CRESTWOOD COURTS APARTMENTS WI	66	63	54	62	68				
SW_4146	R111000600		2126	MFR	CRESTWOOD COURTS APARTMENTS WI	66	63	54	62	68				
SW_4146	R111000600		2126	MFR	CRESTWOOD COURTS APARTMENTS WI	66	63	54	62	68				
SW_21121	R111000580	3930-3940 SW PLUM ST	2127	MFR	8 UNIT APARTMENT BLDG. - 1ST LINE	64	61	54	61	66				
SW_21121	R111000580		2127	MFR	8 UNIT APARTMENT BLDG. - 2ND LINE	64	61	54	61	66				
SW_2117	R894213530	4002-4004 SW BRUGGER ST	2128	SFR	LOOKS LIKE AN APT BUILDING	62	59	53	59	65				
SW_21554	R894213550	4001-4007 SW COLLINS ST	2128	SFR	LOOKS LIKE AN APT BUILDING	62	59	54	59	65				
SW_3158	R894213560	4015-4017 SW COLLINS ST	2128	SFR	LOOKS LIKE AN APT BUILDING	62	59	54	59	65				
SW_1023	R894213540	4016-4018 SW BRUGGER ST	2128	SFR		62	59	53	59	65				
SW_18583	R894213600	9606 SW 41ST AVE	2128	SFR		62	59	52	59	65				
SW_4747	R894213590	9612-9614 SW 41ST AVE	2128	MFR	DUPLEX	62	59	53	59	65				
SW 35th Avenue to SW Dickenson Street - East of alignment														
SW_9210	R991293160	9610-9820 SW 34TH PL	2111	MFR		64	61	50	61	66				
SW_22007	R991290180	9863 SW 35TH DR	2122	MFR	APARTMENT COMPLEX ON OPPOSITE SI	70	67	61	65	70				
SW_22007	R991290180		2122	MFR	APARTMENT COMPLEX ON OPPOSITE SI	70	67	61	65	70				
SW_13773	R991292580	3641 SW EVELYN ST	2123	SFR		70	67	61	65	70				
SW_21927	R991292720	9850 SW 37TH AVE	2124	SFR		70	67	60	65	70				
SW_16676	R649793250	3702 SW EVELYN ST	2125	SFR		70	67	59	65	70				
SW_18193	R649793260	3724 SW EVELYN ST	2125	SFR		70	67	60	65	70				
SW_4256	R406403290	3800 SW EVELYN ST	2126	SFR		70	67	60	65	70				
SW_16693	R406403220	3815 SW WILBARD ST	3012	SFR		70	67	49	65	70				
SW_7571	R406403090	3903 SW WILBARD ST	3013	SFR		70	67	49	65	70				
SW_3997	R406403070	3909 SW WILBARD ST	3014	SFR		66	63	47	62	68				
SW_21761	R406403050	3921 SW WILBARD ST	3014	SFR		66	63	48	62	68				
SW_13955	R406402540	10014 SW 40TH AVE	3016	SFR		68	65	59	63	69				
SW_18616	R406400920	10015 SW 40TH AVE	3017	SFR		68	65	62	63	69				
SW_16997	R406400930	4030 SW WILBARD ST	3018	SFR		68	65	63	63	69	1		0	RSIP/Wall
SW_10060	R406400960	4048 SW WILBARD ST	3019	SFR		68	65	64	63	69	1		1	RSIP/Wall
SW_21745	R406400970	4056 SW WILBARD ST	3019	SFR		68	65	64	63	69	1		1	RSIP/Wall
SW_17952	R406400980	4110 SW WILBARD ST	3020	SFR		68	65	65	63	69	1		2	RSIP/Wall
SW_7962	R406401000	4134 SW WILBARD ST	3021	SFR		68	65	65	63	69	1		2	RSIP/Wall
SW_14389	R406401010	4210 SW WILBARD ST	3022	SFR		68	65	65	63	69	1		2	RSIP/Wall
SW_3184	R406400910	10023 SW 40TH AVE	3017	SFR		68	65	61	63	69				
SW_11310	R406400900	10031 SW 40TH AVE	3018	SFR		68	65	61	63	69				
SW_9397	R406400880	4035 SW HUBER ST	3019	SFR		66	63	56	62	68				
SW_20003	R406400860	4041 SW HUBER ST	3019	SFR		66	63	57	62	68				
SW_22445	R406400850	4111 SW HUBER ST	3020	SFR		66	63	57	62	68				
SW_14390	R406400830	4119 SW HUBER ST	3021	SFR		68	65	57	63	69				
SW_14391	R406400820	4139 SW HUBER ST	3022	SFR		68	65	57	63	69				
SW_4487	R406400800	4213 SW HUBER ST	3022	SFR		68	65	58	63	69				
SW_591	R649735360	4110 SW HUBER ST	3021	SFR		66	63	54	62	68				
SW_16719	R406401620	4120 SW HUBER ST	3021	SFR		66	63	54	62	68				
SW_4771	R649702840	4136 SW HUBER ST	3022	SFR		66	63	55	62	68				
SW_2462	R649765970	4212 SW HUBER ST	3023	SFR		66	63	54	62	68				
SW_18368	R649702860	4130 SW HUBER ST	3023	SFR		66	63	53	62	68				
SW_22335	R649765980	4218 SW HUBER ST	3023	SFR		62	59	52	59	65				
SW_14844	R649776290	4224 SW HUBER ST	3023	SFR		64	61	52	61	66				
SW_17437	R649776300	4232 SW HUBER ST	3023	SFR		68	65	55	63	69				

Alternative **B4**

11/9/2017 ***Branched Alternative Schedule***

Moderate	Severe
140	1

ID and Adress			STA	Land	General Receiver Input			Project	FTA Criteria		Project Impacts		Above	Potential Mitigation
SW ID	Project Parcel	Address	NUM	Use	Description	Ldn	Leq	Noise	Mod	Sev	M-Imp	S-Imp	Moderate	
SW_674	R649703220	4240 SW HUBER ST	3024	SFR		68	65	56	63	69				
SW_9703	R649703200	4244 SW HUBER ST	3024	SFR		66	63	54	62	68				
SW_21025	R777320010	4250-4260 SW HUBER ST	3024	MFR	SOPHIA WOODS CONDOMINIUMS - 6 U	68	65	56	63	69				
SW_14667	R406401160	10200 SW CAPITOL HWY	3026	SCHOOL	ISLAMIC SCHOOL OF PORTLAND	68	65	51	66	72				
SW_13988	R991293790	10155 SW CAPITOL HWY	3027	HOTEL	HOSPITALITY INN - 3 FLOORS	68	65	56	63	69				
SW_15655	R991301310	10138 SW BARBUR BLVD	3030	HOTEL	RANCH INN HOTEL (24 ROOMS)	68	65	55	63	69				
SW_21355	R991301390	4511 SW VALONA WAY	3029	SFR		64	61	52	61	66				
SW_7199	R991300250	4525 SW VALONA WAY	3030	SFR		64	61	52	61	66				
SW_21120	R991292020	4434 SW VALONA WAY	3027	SFR		64	61	51	61	66				
SW_5140	R991301210	4510 SW VALONA WAY	3028	SFR		64	61	51	61	66				
SW_19543	R991301290	4528 SW VALONA WAY	3029	SFR		64	61	51	61	66				
SW_12008	R991300450	4501-4537 SW LURADEL ST	3032	MFR		64	61	48	61	66				
SW_883	R515900010	4545-4553 SW LURADEL ST	3035	MFR		64	61	46	61	66				
SW_12058	R516000010	4611-4631 SW LURADEL ST	3037	MFR	RIDGEVIEW TERRACE APARTMENTS - 1S	64	61	48	61	66				
SW_12058	R516000010		3037	MFR	RIDGEVIEW TERRACE APARTMENTS - 1S	64	61	48	61	66				
SW_12058	R516000010		3037	MFR	RIDGEVIEW TERRACE APARTMENTS - 2N	64	61	47	61	66				
SW_12058	R516000010		3037	MFR	RIDGEVIEW TERRACE APARTMENTS - 2N	64	61	47	61	66				
SW_12839	R516000310	4715 SW LURADEL ST	3041	SFR		64	61	50	61	66				
SW_2941	R516000300	4725 SW LURADEL ST	3041	MFR		64	61	50	61	66				
SW_16775	R516000290	4735 SW LURADEL ST	3034	MFR	QUAL RIDGE APARTMENTS	67	64	52	63	68				
SW_19187	R991302150	10450 SW BARBUR BLVD	3048	HOTEL	PORTLAND VALUE INN AND SUITES WIT	67	64	57	63	68				
SW_6968	R991302180	4728 SW LURADEL ST	3045	MFR	GLENVIEW APARTMENTS (32 UNITS) - N	65	62	59	61	67				
SW_6968			3045	MFR	GLENVIEW APARTMENTS (32 UNITS) - N	65	62	59	61	67				
SW_6968			3039	MFR	GLENVIEW APARTMENTS (32 UNITS) - E	65	62	49	61	67				
SW_6968			3039	MFR	GLENVIEW APARTMENTS (32 UNITS) - E	65	62	49	61	67				
SW_21835	R991302240	4714 SW LURADEL ST	3044	SFR		65	62	51	61	67				
SW_14941	R991300720	4650-4702 SW LURADEL ST	3044	MFR	CAMBRIA APARTMENTS (15 UNITS) - SO	64	61	51	61	66				
SW_2761	R991302250	4638 SW LURADEL ST	3037	SFR		64	61	46	61	66				
SW_14940	R991300730	4650-4702 WI/ SW LURADEL ST	3039	MFR	CAMBRIA APARTMENTS (15 UNITS) - EA	64	61	46	61	66				
SW_6107	R991301120	4718 SW LURADEL ST	3045	SFR		64	61	50	61	66				
SW_18254	R991300200	10531 SW CAPITOL HWY	3048	SCHOOL	MARKHAM SCHOOL	64	61	47	64	70				
SW_6972	R414400680	10633 SW 49TH AVE	3053	SFR		64	61	48	61	66				
SW_10075	R414400640	10625 SW 49TH AVE	3053	SFR		64	61	48	61	66				
SW_9711	R014500300	10643 SW 49TH AVE	3053	SFR		64	61	47	61	66				
SW_22229	R014500250	10705 SW 49TH AVE	3054	SFR		64	61	46	61	66				
SW_11362	R014500200	10717 SW 49TH AVE	3054	SFR		64	61	46	61	66				
SW_15832	R014500050	4925 SW DICKINSON ST	3055	SFR		64	61	44	61	66				
SW_15238	R014500150	10729 SW 49TH AVE	3055	SFR		64	61	44	61	66				
SW_8407	R014500100	10741 SW 49TH AVE	3055	SFR		64	61	44	61	66				
SW_22631	R414400360	10744 SW 49TH AVE	3056	SFR		64	61	43	61	66				
SW_7483	R649815690	10716 SW 49TH AVE	3055	SFR		64	61	43	61	66				
SW_5845	R414450250	10630-10636 SW 49TH AVE	3054	MFR	DUPLEX	64	61	46	61	66				
SW_9402	R414450050	10602-10608 SW 49TH AVE	3053	MFR	DUPLEX	64	61	53	61	66				
SW Dickenson Street to SW 63rd Avenue - West of alignment and I-5														
SW_11319	R894600050	10830 SW 55TH AVE	3061	SFR	SELECTED USES IN THIS AREA THAT ARE	73	70	52	66	72				
SW_19880	R894603640	5424 SW COMUS ST	3067	SFR	SELECTED USES IN THIS AREA THAT ARE	73	70	50	66	72				
SW_15924	R202000410	5715 SW PASADENA DR	3076	SFR	SELECTED USES IN THIS AREA THAT ARE	73	70	58	66	72				
SW_15833	R782701510	11046-11048 SW 60TH AVE	3084	MFR	SELECTED USES IN THIS AREA THAT ARE	73	70	63	66	72				
SW_22345	R649902720	11125-11137 SW 61ST AVE	3088	MFR		73	70	65	66	72				
SW_8850	R649902790	11226 SW 62ND AVE	3090	MFR	S	73	70	67	66	72	5		1	RSIP/Wall
SW_8851	R649902500	11230 SW 62ND AVE	3091	MFR	SELECTED USES IN THIS AREA THAT ARE	73	70	67	66	72	10		1	RSIP/Wall
SW Dickenson Street to SW Capitol Highway/Coronado Street - East of alignment														
SW_22341	R894600420	5032-5060 SW DICKINSON ST	3060	MFR	4 PLEX WITH 2 UNITS WEST FACING YAR	70	67	49	65	70				
SW_9434	R894600320	10800 SW BARBUR BLVD	3060	MFR	JANEWOOD WEST APARTMENTS	70	67	55	65	70				
SW_9712	R894600590	5001 SW COMUS ST	3060	SFR		64	61	45	61	66				
SW_12376	R894600570	4941 SW COMUS ST	3060	SFR		64	61	44	61	66				
SW_13924	R894600550	4925 SW COMUS ST	3060	SFR		64	61	44	61	66				
SW_18259	R894600480	4980 SW DICKINSON ST	3059	SFR		64	61	45	61	66				
SW_8349	R894600490	4914 SW DICKINSON ST	3059	SFR		64	61	44	61	66				
SW_15338	R894600500	10807 SW 49TH AVE	3059	SFR		64	61	44	61	66				
SW_10743	R894600510	10817 SW 49TH AVE	3059	SFR		64	61	43	61	66				
SW_20734	R894600520	10829 SW 49TH AVE	3059	SFR		64	61	43	61	66				

Alternative **B4**

11/9/2017 ***Branched Alternative Schedule***

Moderate	Severe
140	1

ID and Adress			STA	Land	General Receiver Input			Project	FTA Criteria		Project Impacts		Above	Potential Mitigation
SW ID	Project Parcel	Address	NUM	Use	Description	Ldn	Leq	Noise	Mod	Sev	M-Imp	S-Imp	Moderate	
SW_10275	R894600530	4915 SW COMUS ST	3059	SFR		64	61	44	61	66				
SW_10920	R894603340	4910 SW COMUS ST	3060	SFR		64	61	43	61	66				
SW_2628	R894603350	10925 SW 49TH AVE	3060	SFR		64	61	43	61	66				
SW_15577	R894603370	4915 SW PASADENA ST	3061	SFR		64	61	43	61	66				
SW_20025	R894603380	4927 SW PASADENA ST	3061	SFR		64	61	44	61	66				
SW_12178	R894603330	4922 SW COMUS ST	3060	SFR		64	61	44	61	66				
SW_14107	R894603310	4940 SW COMUS ST	3061	SFR	INCLUDES SW_14106	64	61	45	61	66				
SW_16035	R894603400	4941 SW PASADENA ST	3060	SFR		64	61	44	61	66				
SW_18091	R894603290	5023-5033 SW PASADENA ST	3061	MFR	APARTMENT OR CONDOMINIUM COMP	66	63	46	62	68				
SW_885	R589900010		3061	MFR	6 UNIT CONDOMINIUM COMPLEX WITH	66	63	47	62	68				
SW_20193	R894604180	11004 SW 51ST AVE	3062	SFR		66	63	47	62	68				
SW_462	R894604190	11012 SW 51ST AVE	3062	SFR		66	63	46	62	68				
SW_7923	R894604200	11026 SW 51ST AVE	3063	SFR		66	63	46	62	68				
SW_466	R894604210	11038 SW 51ST AVE	3063	SFR		66	63	46	62	68				
SW_2639	R894604220	11042 SW 51ST AVE	3063	SFR		66	63	46	62	68				
SW_1058	R894604120	5105 SW POMONA ST	3063	SFR		66	63	47	62	68				
SW_10912	R894604094	11013 SW 51ST AVE	3063	SFR		66	63	48	62	68				
SW_16769	R894604110	11007 SW 51ST AVE	3063	SFR		66	63	48	62	68				
SW_16768	R894604100	11001 SW 51ST AVE	3063	SFR		66	63	48	62	68				
SW_18445	R894604130	5113 SW POMONA ST	3063	SFR		66	63	48	62	68				
SW_7821	R894604150	5135 SW POMONA ST	3063	SFR		66	63	48	62	68				
SW_17516	R894604160	5203-5227 SW POMONA ST	3064	MFR	4 PLEX	68	65	55	63	69				
SW_2366	R894607280	5100 SW POMONA ST	3064	SFR		66	63	46	62	68				
SW_17413	R894607300	11121 SW 51ST AVE	3064	SFR		66	63	46	62	68				
SW_6541	R894607260	5130 SW POMONA ST	3065	SFR		66	63	49	62	68				
SW_6732	R894607250	5200 SW POMONA ST	3065	SFR		66	63	49	62	68				
SW_821	R894607240	5216 SW POMONA ST	3065	SFR	INCLUDES SW_16223	66	63	50	62	68				
SW_16222	R894607190	11106 SW 53RD AVE	3066	SFR		66	63	50	62	68				
SW_17414	R894607210	11138 SW 53RD AVE	3066	SFR		66	63	48	62	68				
SW_15574	R894607810	5206 SW ARNOLD ST	3066	SFR		64	61	44	61	66				
SW_1266	R894607900	11247 SW CAPITOL HWY	3067	SFR		64	61	42	61	66				
SW_2010	R894607910	11251 SW CAPITOL HWY	3067	SFR		64	61	42	61	66				
SW_12716	R894607800	5218 SW ARNOLD ST	3066	SFR		64	61	45	61	66				
SW_15601	R894607790	5224 SW ARNOLD ST	3067	SFR		64	61	43	61	66				
SW_13597	R894607920	11255 SW CAPITOL HWY	3067	SFR		64	61	42	61	66				
SW_20458	R894607780	11261 SW CAPITOL HWY	3068	SFR		64	61	43	61	66				
SW_9715	R894607760	11224 SW 53RD AVE	3067	SFR		64	61	43	61	66				
SW_12705	R894607750	11204 SW 53RD AVE	3067	SFR		64	61	44	61	66				
SW_9018	R894607690	11271 SW CAPITOL HWY	3067	SFR		64	61	43	61	66				
SW_8350	R894607680	11221 SW 53RD AVE	3067	SFR		64	61	44	61	66				
SW_15332	R894607660	11207 SW 53RD AVE	3068	SFR		64	61	45	61	66				
SW_6504	R894607480	11133 SW 53RD AVE	3067	SFR		66	63	48	62	68				
SW_4676	R894607470	11117 SW 53RD AVE	3067	SFR		66	63	50	62	68				
SW_19695	R894607460	5308 SW POMONA ST	3067	SFR		68	65	53	63	69				
SW_14012	R894607450	11100 SW BARBUR BLVD	3068			68								
SW_183	R894607500	5325 SW ARNOLD ST	3068	SFR		66	63	49	62	68				
SW_18431	R894607510	5333 SW ARNOLD ST	3068	SFR		66	63	50	62	68				
SW_19938	R894607520	5345 SW ARNOLD ST	3069	SFR		66	63	52	62	68				
SW_3325	R894607420	5403-5411 SW ARNOLD ST	3069	MFR	DUPLEX	68	65	57	63	69				
SW_964	R894607540	11120 SW BARBUR BLVD	3070	MFR	5 PLEX	68	65	56	63	69				
SW_7375	R894607650	5324 SW ARNOLD ST	3067	SFR		64	61	46	61	66				
SW_18981	R894607700	11273 SW CAPITOL HWY	3068	SFR		64	61	44	61	66				
SW_8351	R894607710	11277 SW CAPITOL HWY	3069	SFR		64	61	47	61	66				
SW_12557	R894607630	5332 SW ARNOLD ST	3069	SFR		64	61	49	61	66				
SW_9936	R894607610	5412 SW ARNOLD ST	3070	SFR		64	61	48	61	66				
SW_22545	R894607620	11289 SW CAPITOL HWY	3070	SFR		64	61	46	61	66				
SW_12055	R894607600	11295 SW CAPITOL HWY	3071	SFR		64	61	48	61	66				
SW_13598	R139900250	11299 SW CAPITOL HWY, BLDG	3071	SFR		66	63	49	62	68				
SW_9716	R139900200	11299 SW CAPITOL HWY, BLDG	3071	SFR		66	63	49	62	68				
SW_19517	R139900150	11299 SW CAPITOL HWY, BLDG	3071	SFR		66	63	50	62	68				
SW_19899	R139900100	11299 SW CAPITOL HWY, BLDG	3072	SFR		66	63	50	62	68				
SW_12071	R139900050	11299 SW CAPITOL HWY, BLDG	3072	SFR		66	63	51	62	68				

Alternative **B4**

11/9/2017 ***Branched Alternative Schedule***

Moderate	Severe
140	1

ID and Adress			STA	Land	General Receiver Input			Project	FTA Criteria		Project Impacts		Above	Potential Mitigation
SW ID	Project Parcel	Address	NUM	Use	Description	Ldn	Leq	Noise	Mod	Sev	M-Imp	S-Imp	Moderate	
SW_104	R894611720	5404 SW PALATINE ST	3070	SFR		64	61	44	61	66				
SW_3096	R894611820	5427 SW BUDDINGTON ST	3071	SFR		64	61	44	61	66				
SW_17830	R894611700	5424 SW PALATINE ST	3071	SFR		64	61	45	61	66				
SW_18273	R894611690	11330 SW 55TH AVE	3073	SFR		64	61	44	61	66				
SW_16724	R894611680	11320 SW 55TH AVE	3073	SFR		64	61	44	61	66				
SW_17831	R894611670	5460 SW PALATINE ST	3073	SFR		64	61	45	61	66				
SW_16958	R991310390	11333 SW 55TH AVE	3073	SFR		64	61	44	61	66				
SW_11527	R894607580	5445 SW PALATINE ST	3072	SFR		64	61	47	61	66				
SW_7954	R991310380	11301 SW 55TH AVE	3073	SFR		64	61	48	61	66				
SW_10895	R991310260	11304 SW CAPITOL HWY	3071	SFR		64	61	48	61	66				
SW_1658	R991310690	5531 SW BUDDINGTON ST	3075	SFR		64	61	48	61	66				
SW_10155	R991310270	11308 SW CAPITOL HWY	3074	SFR		64	61	49	61	66				
SW_2063	R991310280	11320 SW CAPITOL HWY	3076	SFR		64	61	54	61	66				
SW_14325	R991310290	11330 SW CAPITOL HWY	3077	SFR		64	61	52	61	66				
SW_5922	R991310300	11336 SW CAPITOL HWY	3077	SFR		64	61	52	61	66				
SW_8894	R133700450	11348 SW CAPITOL HWY	3080	SFR		64	61	55	61	66				
SW_16056	R133700500	11342 SW CAPITOL HWY	3080	SFR		64	61	55	61	66				
SW_9139	R133700550	11338 SW CAPITOL HWY	3079	SFR		64	61	51	61	66				
SW_1304	R991311420	11407 SW 56TH AVE	3077	SFR		64	61	51	61	66				
SW_4953	R991310370	11305 SW CAPITOL HWY	3075	SFR		70	67	62	65	70				
SW_21366	R991310210	11323 SW CAPITOL HWY	3077	SFR		70	67	66	65	70	1		1	Crossover
SW_14572	R991311560	11240 SW BARBUR BLVD	3079	MFR	WESTVIEW TERRACE APARTMENTS WIT	70	67	66	65	70	24		1	Crossover
SW_15506	R991310900	11355 SW CAPITOL HWY	3080	SFR		66	63	59	62	68				
SW_14573	R991310850	11240 W/ SW BARBUR BLVD	3080	MFR	WESTVIEW TERRACE APARTMENTS WIT	68	65	61	63	69				
SW_789	R991310180	11365 SW CAPITOL HWY	3081	SFR		64	61	56	61	66				
SW_12648	R991310840	11375 SW CAPITOL HWY	3083	MFR	Capitol Adult Care Home	64	61	56	61	66				
SW_20249	R649706160	11379 SW CAPITOL HWY	3083	SFR		64	61	56	61	66				
SW_21657	R649706140	11385 SW CAPITOL HWY	3083	SFR		64	61	56	61	66				
SW_18728	R991310200	11394 SW BARBUR BLVD	3086	HOTEL	COMFORT SUITES	72	69	56	66	72				
SW_18599	R649902870	11349 SW 60TH AVE	3088	SFR		66	63	56	62	68				
SW Coronado Street to SW Atlanta Street- West of Alignment														
SW_67	R649775630	11547 SW 64TH AVE	3099	SFR		70	67	65	65	70	1		0	RSIP/Wall
SW_10649	R649775610	11543 SW 64TH AVE	3099	SFR		70	67	67	65	70	1		2	RSIP/Wall
SW_18625	R649775620	11551 SW 64TH AVE	3099	SFR		70	67	67	65	70	1		2	RSIP/Wall
SW_22477	R649903970	11605 SW 64TH AVE	3099	SFR		69	66	68	64	70	1		4	RSIP/Wall
SW_21192	R649903980	11615 SW 64TH AVE	3100	SFR		69	66	69	64	70	1		5	RSIP/Wall
SW_5047	R649903990	11625 SW 64TH AVE	3100	SFR		68	65	69	63	69	1		6	RSIP/Wall
SW_18626	R649904150	11629 SW 64TH AVE	3101	SFR		68	65	67	63	69	1		4	RSIP/Wall
SW_2529	R649904000	11635 SW 64TH AVE	3101	SFR		66	63	70	62	68		1	8	RSIP/Wall
SW_22080	R649904020	11645 SW 64TH AVE	3101											
SW_10991	R649904010	11705 SW 64TH AVE	3102											
SW SW Capitol Highway/Coronado Street to SW Atlanta Street- East of Alignment														
SW_17118	R991311130	11531 SW LESSER RD	3085	SFR		64	61	53	61	66				
SW_6095	R991311340	11404-11408 SW CAPITOL HWY	3087	MFR	DUPLEX	64	61	56	61	66				
SW_17119	R991311090	11543 SW LESSER RD	3087	SFR		64	61	53	61	66				
SW_10281	R991311040	11551 SW LESSER RD	3087	SFR		64	61	53	61	66				
SW_598	R991310250	11611 SW LESSER RD	3091	SFR		64	61	53	61	66				
SW_15713	R649902970	11616 SW 61ST AVE	3094	SFR		64	61	54	61	66				
SW_3480	R649903220	11608 SW 61ST AVE	3093	SFR		64	61	54	61	66				
SW_4564	R649902950	11546 SW 61ST AVE	3092	SFR		64	61	54	61	66				
SW_5567	R649903250	11530 SW 61ST AVE	3093	SFR		64	61	54	61	66				
SW_21699	R649902930	11522 SW 61ST AVE	3091	SFR		66	63	61	62	68				
SW_1977	R649902910	11432 SW CAPITOL HWY	3089	SFR		68	65	62	63	69				
SW_10731	R649903260	11450 SW CAPITOL HWY	3090	SFR		68	65	62	63	69				
SW_15709	R649903360	11545 SW 61ST AVE	3094	SFR		68	65	61	63	69				
SW_18432	R649903380	11611-11617 SW 61ST AVE	3094	MFR	DUPLEX	68	65	61	63	69				
SW_15174	R649903570	11558 SW 62ND AVE	3099											
SW_11551	R991311080	6211 SW LESSER WAY	3104	SFR		68	65	62	63	69				
SW_18590	R649786250	6305 SW LESSER WAY	3105	SFR		68	65	57	63	69				
SW_1861	R649786260	6307 SW LESSER WAY	3104	SFR		68	65	63	63	69	1		0	RSIP/Wall
SW_11592	R991311030	6311 SW LESSER WAY	3105	SFR		68	65	64	63	69	1		1	RSIP/Wall
SW_17892	R991310640	6312 SW LESSER WAY	3107	SFR		68	65	61	63	69				

Alternative **B4**

11/9/2017 ***Branched Alternative Schedule***

Moderate	Severe
140	1

ID and Adress			STA	Land	General Receiver Input			Project	FTA Criteria		Project Impacts		Above	Potential Mitigation
SW ID	Project Parcel	Address	NUM	Use	Description	Ldn	Leq	Noise	Mod	Sev	M-Imp	S-Imp	Moderate	
SW_765	R991310650	12004 SW 64TH AVE	3108	SFR		68	65	56	63	69				
SW_1923	R991311230	12030 SW 64TH AVE	3110	SFR		68	65	52	63	69				
SW_16908	R649794690	12126 SW 64TH AVE	3111	SFR		68	65	52	63	69				
SW_20230	R638300130	6305 SW PALLAY CT	3113	SFR		68	65	45	63	69				
SW_5540	R638300090	6302 SW PALLAY CT	3113	SFR		68	65	47	63	69				
SW_5984		6415 SW HAINES ST	3114	SFR		68	65	48	63	69				
SW_9546	R649735920	11909 SW 64TH AVE	3108	SFR		70	67	63	65	70				
SW_18627	R649735930	12009 SW 64TH AVE	3109	SFR		68	65	60	63	69				
SW_18628	R991311830	12025 SW 64TH AVE	3110	SFR		68	65	59	63	69				
SW_20050	R991310890	12037 SW 64TH AVE	3111	SFR		68	65	58	63	69				
SW_7540	R638300170	12200 SW 65TH AVE	3114	SFR		68	65	54	63	69				
End of B														

Alternative **C1**

11/9/2017 ***Through Alternative Schedule***

Moderate	Severe
72	15

ID and Adress			STA	Land	General Receiver Input			Project	FTA Criteria		Project Impacts		Above	Potential Mitigation
SW ID	Project Parcel	Address	NUM	Use	Description	Ldn	Leq	Noise	Mod	Sev	M-Imp	S-Imp	Moderate	
START C1														
SW Atlanta Street to SW Beveland/SW 72nd Street- East of Alignment														
SW_2574	R285275	7175 SW BAYLOR ST	4009	SFR		62	60	44	59	65				
SW_345	R285284	11580 SW 72ND AVE	4008	SFR		62	60	42	59	65				
SW_344	R285266	11550 SW 72ND AVE	4007	SFR		62	60	43	59	65				
SW_1354	R284864	11530 SW 72ND AVE	4006	SFR		62	60	43	59	65				
SW_17641	R285257	7135 SW BAYLOR ST	4009	SFR		60	58	48	58	64				
SW_7118	R284873	11515 SW 70TH AVE	4006	SFR		59	57	61	58	64	1		3	RSIP/Wall
SW_11459	R285239	7021 SW BAYLOR ST	4009	SFR		59	57	60	58	64	1		2	RSIP/Wall
SW_18299	R285514	7010 SW BAYLOR ST	4010			59								
SW_22437	R285612	11745 SW 70TH AVE	4012			59								
SW_22842	R285630	7015 SW CLINTON ST	4013	SFR		59	57	62	58	64	1		4	RSIP/Wall
SW_9361	R285676	7045 SW CLINTON ST	4014	SFR		59	57	55	58	64				
SW_6118	R285532	7040 SW BAYLOR ST	4010	SFR		59	57	60	58	64	1		2	RSIP/Wall
SW_3684	R285523	7070 SW BAYLOR ST	4010	SFR		59	57	53	58	64				
SW_5027	R285667	7075 SW CLINTON ST	4014	SFR		59	57	52	58	64				
SW_5815	R285710	7110 SW CLINTON ST	4015	SFR		59	57	49	58	64				
SW_13779	R285649	7105 SW CLINTON ST	4014	SFR		59	57	50	58	64				
SW_17910	R285541	7100 SW BAYLOR ST	4010	SFR		59	57	51	58	64				
SW_10614	R285550	7130 SW BAYLOR ST	4010	SFR		59	57	49	58	64				
SW_21697	R285658	7135 SW CLINTON ST	4014	SFR		59	57	48	58	64				
SW_12755	R285729	7140 SW CLINTON ST	4015	SFR		59	57	47	58	64				
SW_3830	R285621	11810 SW 72ND AVE	4014	SFR		60	58	45	58	64				
SW_23039	R285603	11780 SW 72ND AVE	4013	SFR		60	58	45	58	64				
SW_149	R285596	11750 SW 72ND AVE	4012	SFR		60	58	45	58	64				
SW_148	R285587	11720 SW 72ND AVE	4011	SFR		60	58	45	58	64				
SW_8820	R285569	7160 SW BAYLOR ST	4010	SFR		60	58	47	58	64				
SW_463	R285578	11680 SW 72ND AVE	4010	SFR		60	58	46	58	64				
SW_14634	R456991	7105 SW ELMHURST ST	4024	SFR		61	59	48	59	65				
SW_16204	R456982	7085 SW ELMHURST ST	4024	SFR		61	59	49	59	65				
SW_7449	R457035	12260 SW 72ND AVE	4025	SFR		62	60	45	59	65				
SW_8315	R457053	12280 SW 72ND AVE	4026	SFR		62	60	42	59	65				
SW_5755	R457044	7130 SW ELMHURST ST	4025	SFR		61	59	48	59	65				
SW_6657	R457026	7100 SW ELMHURST ST	4025	SFR		61	59	51	59	65				
SW_7740	R457071	12332 SW 72ND AVE	4028	MFR	SEE ALSO SW_7739 AND 7742	60	58	53	58	64				
SW_13612	R457017	7070 SW ELMHURST ST	4025	SFR		61	59	59	59	65	1		0	RSIP/Wall
SW_14470	R457008	7040 SW ELMHURST ST	4025			61								
SW_7739	R457062	12400 SW 72ND AVE	4028	MFR	SEE ALSO SW_7740 AND 7742	61	59	64	59	65	8		5	RSIP/Wall
SW_7742	R457099	12478 SW 72ND AVE	4030	MFR	SEE ALSO SW_7739 AND 7740	61	59	63	59	65	4		4	RSIP/Wall
SW_1987	R457384	7065 SW BEVELAND RD	4033	SFR		62	60	52	59	65				
SW_3083	R457366	7085 SW BEVELAND RD	4033	SFR		62	60	54	59	65				
SW Atlanta Street to SW Beveland/SW 72nd Street- East of Alignment														
SW_2038	R285890	6860 SW ATLANTA ST	4002	SFR		62	60	55	59	65				
SW_17195	R285907	11570 SW 69TH AVE	4002	SFR		62	60	54	59	65				
SW_1336	R285916	11600 SW 69TH AVE	4002	SFR		62	60	52	59	65				
SW_7928	R285952	11540 SW 70TH AVE	4006			61								
SW_11274	R285970	6945 SW BAYLOR ST	4008											
SW_21449	R286014	6980 SW BAYLOR ST	4010											
SW_3880	R286005	6940 SW BAYLOR ST	4010	SFR		61	59	61	59	65	1		2	RSIP/Wall
SW_13769	R286087	6870 SW BAYLOR ST	4010	SFR		61	59	56	59	65				
SW_13850	R286096	11710 SW 69TH AVE	4010	SFR		61	59	56	59	65				
SW_774	R286167	11725 SW 68TH AVE	4011	SFR		64	62	49	61	66				
SW_17643	R1291854	6960 SW CLINTON ST	4015	SFR		61	59	66	59	65		1	7	Crossover
SW_19213	R286568	11930 SW 70TH AVE	4016	SFR		61	59	66	59	65		1	7	Crossover
SW_17642	R286522	11875 SW 69TH AVE	4015	SFR		61	59	55	59	65				
SW_15606	R286602	11905 SW 69TH AVE	4016	SFR		61	59	55	59	65				
SW_14948	R456241	12170 SW 69TH AVE	4023	SFR		62	60	47	59	65				
SW_20741	R456232	12190 SW 69TH AVE	4024	SFR		62	60	47	59	65				
SW_20204	R1453876	6988 SW BEVELAND RD	4033	SFR		62	60	52	59	65				

Alternative **C1**

11/9/2017 ***Through Alternative Schedule***

Moderate	Severe
72	15

ID and Adress			STA	Land	General Receiver Input			Project	FTA Criteria		Project Impacts		Above	Potential Mitigation
SW ID	Project Parcel	Address	NUM	Use	Description	Ldn	Leq	Noise	Mod	Sev	M-Imp	S-Imp	Moderate	
SW_11155	R457393	7060 SW BEVELAND RD	4033			62								
SW_6208	R457516	7020 SW GONZAGA ST	4033	SFR		62	60	44	59	65				
SW_6863	R457598	7070 SW GONZAGA ST	4034	SFR		62	60	52	59	65				
SW_17508	R457570	7148 SW GONZAGA ST	4037	MFR	THE ADRIENNE APARTMENTS - NORTH FA	64	62	54	61	66				
SW_17508	R457570		4037	MFR	THE ADRIENNE APARTMENTS - NORTH FA	64	62	54	61	66				
SW 72nd Street to Highway 217 - West of Alignment														
SW_14498	R457339	12465 SW 72ND AVE	4040	SFR		64	62	58	61	66				
SW_7869	R457240	7270 SW HERMOSO WAY	4040	SFR		64	62	55	61	66				
SW_6860	R457231	7310 SW HERMOSO WAY	4041	SFR		62	60	50	59	65				
SW_12089	R457222	7340 SW HERMOSO WAY	4042	SFR		62	60	50	59	65				
SW_1944	R457320	7380 SW HERMOSO WAY	4043	SFR		60	58	51	58	64				
SW_13478	R457311	7420 SW HERMOSO WAY	4044	SFR		60	58	51	58	64				
SW_17671	R457268	7460 SW HERMOSO WAY	4045	SFR		60	58	60	58	64	1		2	RSIP/Wall
SW_155	R457286	7540 SW HERMOSO WAY	4046	SFR		60	58	62	58	64	1		4	RSIP/Wall
SW_21384	R457179	7475 SW HERMOSO WAY	4046	SFR		60	58	53	58	64				
SW_3784	R457160	7435 SW HERMOSO WAY	4045	SFR		60	58	53	58	64				
SW_12088	R457151	7395 SW HERMOSO WAY	4044	SFR		60	58	48	58	64				
SW_9208	R457142	7355 SW HERMOSO WAY	4043	SFR		62	60	47	59	65				
SW_13721	R457124	7315 SW HERMOSO WAY	4043	SFR		62	60	47	59	65				
SW_10753	R457115	7275 SW HERMOSO WAY	4042	SFR		64	62	47	61	66				
SW_1322	R457106	12335 SW 72ND AVE	4042	SFR		64	62	48	61	66				
SW 72nd Street to Highway 217 - East of C1 and west of west branch of C6														
SW_22684	R457455	7450 Bevelans Rd	4044	MFR	Sleep center	62	60	61	59	65	1		2	RSIP/Wall
SW_18888	R457188	7615 SW BEVELAND RD	4049	SFR		64	62	70	61	66		1	9	RSIP/Wall
Highway 217 to Bridgeport Shopping Center														
SW_9167	R1276354	12254 SW GARDEN PL	4070	CHURCH	COLASSAE CHURCH	74	72	54	71	77				
SW_6826	R458418	12260 SW HALL BLVD	4073	SFR		74	72	62	66	73				
SW_6827	R458427	12280 SW HALL BLVD	4073			74								
SW_22358	R460487	12265 SW HALL BLVD	4074	MFR	WILLIAMSBURG APARTMENTS	74	72	64	66	73				
SW_10132	R460496	12345 SW HALL BLVD	4075		2ND STORY DECKS FACING HALL	74								
SW_20506	R460520	12430 SW ASH AVE	4080		SE FACING PATIOS	61								
SW_20506	R460520		4080		SE FACING 2ND STORY DECKS	61								
SW_824	R460548	12405 SW ASH AVE	4079	MFR	4 Plex	61	59	60	59	65	4		1	RSIP/Wall
SW_16849	R460557	12435 SW ASH AVE	4080	MFR	DUPLEX	61	59	59	59	65	2		0	RSIP/Wall
SW_15453	R460539	12455 SW ASH AVE	4081	MFR	4 Plex	61	59	59	59	65	4		0	RSIP/Wall
SW_3064	R460584	8915 SW COMMERCIAL ST	4081	SFR	MANUFACTURED HOME PARK (38 UNITS	61	59	51	59	65				
SW_3064	R460584		4081	SFR	MANUFACTURED HOME PARK (38 UNITS	61	59	52	59	65				
SW_20895	R462172	8935 SW BURNHAM ST	4087	SFR	TIGARD FIRE STATION 51	64	62	55	61	66				
SW_15422	R2006644	15686 SW SEQUOIA PKWY	5075	HOTEL	COURTYARD BY MARRIOTT HOTEL	70	68	58	65	70				
SW_1723	R513108	15700 SW UPPER BOONES FE	5081	HOTEL	HOLIDAY INN EXPRESS	70	68	61	65	70				
SW_1724	R513082	15700 SW UPPER BOONES FE	5084	HOTEL	HOLIDAY INN EXPRESS	70	68	60	65	70				
Highway 217 to I-5 - East of Alignments														
SW_5434	R458383	12360 SW KNOLL DR	4070	SFR		62	60	58	59	65				
SW_2915	R458392	12330 SW KNOLL DR	4071	SFR		62	60	57	59	65				
SW_19689	R458409	12300 SW KNOLL DR	4072	SFR		62	60	60	59	65	1		1	RSIP/Wall
SW_10597	R458454	12291 SW KNOLL DR	4074	MFR	Rear of Bldg	68	66	67	63	69	24		4	Crossover
SW_4001	R2028023	12361 SW KNOLL DR	4073	SFR		62	60	56	59	65				
SW_14500	R2028024	12387 SW KNOLL DR	4071	SFR		62	60	54	59	65				
SW_17039	R458506	12390 SW KNOLL DR	4069	SFR		62	60	50	59	65				
SW_19684	R458515	12420 SW KNOLL DR	4069	SFR		62	60	49	59	65				
SW_19552	R458524	12450 SW KNOLL DR	4069	SFR		62	60	48	59	65				
SW_22057	R458551	8335 SW HUNZIKER RD	4068	SFR		68	66	46	63	69				
SW_13614	R458542	8365 SW HUNZIKER RD	4069	SFR		68	66	45	63	69				
SW_1383	R458533	12490 SW KNOLL DR	4070	SFR		68	66	44	63	69				
SW_17077	R458472	8445 SW HUNZIKER RD	4071	SFR		68	66	44	63	69				
SW_17078	R2037602	12435 SW KNOLL DR	4071	SFR		62	60	50	59	65				
SW_18049	R2037603	12419 SW KNOLL DR	4073	SFR		62	60	47	59	65				
SW_11851	R458463	8465 SW HUNZIKER RD	4075	SFR		68	66	52	63	69				
SW_20505	R460502	12375 SW HALL	4077			74								

Alternative **C1**

11/9/2017 ***Through Alternative Schedule***

Moderate	Severe
72	15

ID and Adress			STA	Land	General Receiver Input			Project	FTA Criteria		Project Impacts		Above	Potential Mitigation
SW ID	Project Parcel	Address	NUM	Use	Description	Ldn	Leq	Noise	Mod	Sev	M-Imp	S-Imp	Moderate	
SW_18761	R460511	12437 SW HALL BLVD	4078	MFR	northwest corner of apts	68	66	64	63	69	16		1	Crossover
SW_19138	R1263368	8602 SW SCOFFINS ST	4080	SFR		64	62	52	61	66				
SW_19136	R1263340	8600 SW SCOFFINS ST	4080	SFR		64	62	53	61	66				
SW_20426	R461976	8610 SW SCOFFINS ST	4080	MFR		64	62	69	61	66		12	8	RSIP/Wall
SW_166	R462029	8775 SW COMMERCIAL ST	4083											
I-5 to Bridgeport Shopping Center- East of Alignments and I-5														
SW_16021	227711	14905 SW BANGY RD	5038	HOTEL	SELECTED USES IN THIS AREA THAT ARE C	74	72	52	66	73				
SW_8757	228499	15555 SW BANGY RD	5057	CHURCH	SELECTED USES IN THIS AREA THAT ARE C	74	72	59	71	77				
SW_6692	231467	6450 SW QUEENS PARK RD	5084	SFR	SELECTED USES IN THIS AREA THAT ARE C	66	64	55	62	68				
SW_15978	5023311	6462 FROST ST	5090	SFR	SELECTED USES IN THIS AREA THAT ARE C	66	64	58	62	68				
End of C														

Alternative **C2**

11/9/2017 ***Through Alternative Schedule***

Moderate	Severe
72	15

ID and Adress			STA	Land	General Receiver Input			Project	FTA Criteria		Project Impacts		Above	Potential Mitigation
SW ID	Project Parcel	Address	NUM	Use	Description	Ldn	Leq	Noise	Mod	Sev	M-Imp	S-Imp	Moderate	
Start C2														
SW Atlanta Street to SW Beveland/SW 72nd Street- East of Alignment														
SW_2574	R285275	7175 SW BAYLOR ST	4009	SFR		62	60	44	59	65				
SW_345	R285284	11580 SW 72ND AVE	4008	SFR		62	60	42	59	65				
SW_344	R285266	11550 SW 72ND AVE	4007	SFR		62	60	43	59	65				
SW_1354	R284864	11530 SW 72ND AVE	4006	SFR		62	60	43	59	65				
SW_17641	R285257	7135 SW BAYLOR ST	4009	SFR		60	58	48	58	64				
SW_7118	R284873	11515 SW 70TH AVE	4006	SFR		59	57	61	58	64	1		3	RSIP/Wall
SW_11459	R285239	7021 SW BAYLOR ST	4009	SFR		59	57	60	58	64	1		2	RSIP/Wall
SW_18299	R285514	7010 SW BAYLOR ST	4010			59								
SW_22437	R285612	11745 SW 70TH AVE	4012			59								
SW_22842	R285630	7015 SW CLINTON ST	4013	SFR		59	57	62	58	64	1		4	RSIP/Wall
SW_9361	R285676	7045 SW CLINTON ST	4014	SFR		59	57	55	58	64				
SW_6118	R285532	7040 SW BAYLOR ST	4010	SFR		59	57	60	58	64	1		2	RSIP/Wall
SW_3684	R285523	7070 SW BAYLOR ST	4010	SFR		59	57	53	58	64				
SW_5027	R285667	7075 SW CLINTON ST	4014	SFR		59	57	52	58	64				
SW_5815	R285710	7110 SW CLINTON ST	4015	SFR		59	57	49	58	64				
SW_13779	R285649	7105 SW CLINTON ST	4014	SFR		59	57	50	58	64				
SW_17910	R285541	7100 SW BAYLOR ST	4010	SFR		59	57	51	58	64				
SW_10614	R285550	7130 SW BAYLOR ST	4010	SFR		59	57	49	58	64				
SW_21697	R285658	7135 SW CLINTON ST	4014	SFR		59	57	48	58	64				
SW_12755	R285729	7140 SW CLINTON ST	4015	SFR		59	57	47	58	64				
SW_3830	R285621	11810 SW 72ND AVE	4014	SFR		60	58	45	58	64				
SW_23039	R285603	11780 SW 72ND AVE	4013	SFR		60	58	45	58	64				
SW_149	R285596	11750 SW 72ND AVE	4012	SFR		60	58	45	58	64				
SW_148	R285587	11720 SW 72ND AVE	4011	SFR		60	58	45	58	64				
SW_8820	R285569	7160 SW BAYLOR ST	4010	SFR		60	58	47	58	64				
SW_463	R285578	11680 SW 72ND AVE	4010	SFR		60	58	46	58	64				
SW_14634	R456991	7105 SW ELMHURST ST	4024	SFR		61	59	48	59	65				
SW_16204	R456982	7085 SW ELMHURST ST	4024	SFR		61	59	49	59	65				
SW_7449	R457035	12260 SW 72ND AVE	4025	SFR		62	60	45	59	65				
SW_8315	R457053	12280 SW 72ND AVE	4026	SFR		62	60	42	59	65				
SW_5755	R457044	7130 SW ELMHURST ST	4025	SFR		61	59	48	59	65				
SW_6657	R457026	7100 SW ELMHURST ST	4025	SFR		61	59	51	59	65				
SW_7740	R457071	12332 SW 72ND AVE	4028	MFR	SEE ALSO SW_7739 AND 7742	60	58	53	58	64				
SW_13612	R457017	7070 SW ELMHURST ST	4025	SFR		61	59	59	59	65	1		0	RSIP/Wall
SW_14470	R457008	7040 SW ELMHURST ST	4025			61								
SW_7739	R457062	12400 SW 72ND AVE	4028	MFR	SEE ALSO SW_7740 AND 7742	61	59	64	59	65	8		5	RSIP/Wall
SW_7742	R457099	12478 SW 72ND AVE	4030	MFR	SEE ALSO SW_7739 AND 7740	61	59	63	59	65	4		4	RSIP/Wall
SW_1987	R457384	7065 SW BEVELAND RD	4033	SFR		62	60	52	59	65				
SW_3083	R457366	7085 SW BEVELAND RD	4033	SFR		62	60	54	59	65				
SW Atlanta Street to SW Beveland/SW 72nd Street- East of Alignment														
SW_2038	R285890	6860 SW ATLANTA ST	4002	SFR		62	60	55	59	65				
SW_17195	R285907	11570 SW 69TH AVE	4002	SFR		62	60	54	59	65				
SW_1336	R285916	11600 SW 69TH AVE	4002	SFR		62	60	52	59	65				
SW_7928	R285952	11540 SW 70TH AVE	4006			61								
SW_11274	R285970	6945 SW BAYLOR ST	4008											
SW_21449	R286014	6980 SW BAYLOR ST	4010											
SW_3880	R286005	6940 SW BAYLOR ST	4010	SFR		61	59	61	59	65	1		2	RSIP/Wall
SW_13769	R286087	6870 SW BAYLOR ST	4010	SFR		61	59	56	59	65				
SW_13850	R286096	11710 SW 69TH AVE	4010	SFR		61	59	56	59	65				
SW_774	R286167	11725 SW 68TH AVE	4011	SFR		64	62	49	61	66				
SW_17643	R1291854	6960 SW CLINTON ST	4015	SFR		61	59	66	59	65		1	7	Crossover
SW_19213	R286568	11930 SW 70TH AVE	4016	SFR		61	59	66	59	65		1	7	Crossover
SW_17642	R286522	11875 SW 69TH AVE	4015	SFR		61	59	55	59	65				
SW_15606	R286602	11905 SW 69TH AVE	4016	SFR		61	59	55	59	65				

Alternative **C2**

11/9/2017 ***Through Alternative Schedule***

Moderate	Severe
72	15

ID and Adress			STA	Land	General Receiver Input			Project	FTA Criteria		Project Impacts		Above	Potential Mitigation
SW ID	Project Parcel	Address	NUM	Use	Description	Ldn	Leq	Noise	Mod	Sev	M-Imp	S-Imp	Moderate	
SW_14948	R456241	12170 SW 69TH AVE	4023	SFR		62	60	47	59	65				
SW_20741	R456232	12190 SW 69TH AVE	4024	SFR		62	60	47	59	65				
SW_20204	R1453876	6988 SW BEVELAND RD	4033	SFR		62	60	52	59	65				
SW_11155	R457393	7060 SW BEVELAND RD	4033			62								
SW_6208	R457516	7020 SW GONZAGA ST	4033	SFR		62	60	44	59	65				
SW_6863	R457598	7070 SW GONZAGA ST	4034	SFR		62	60	52	59	65				
SW_17508	R457570	7148 SW GONZAGA ST	4037	MFR	THE ADRIENNE APARTMENTS - NORTH F/	64	62	54	61	66				
SW_17508	R457570		4037	MFR	THE ADRIENNE APARTMENTS - NORTH F/	64	62	54	61	66				
SW 72nd Street to Highway 217 - West of Alignment														
SW_14498	R457339	12465 SW 72ND AVE	4040	SFR		64	62	58	61	66				
SW_7869	R457240	7270 SW HERMOSO WAY	4040	SFR		64	62	55	61	66				
SW_6860	R457231	7310 SW HERMOSO WAY	4041	SFR		62	60	50	59	65				
SW_12089	R457222	7340 SW HERMOSO WAY	4042	SFR		62	60	50	59	65				
SW_1944	R457320	7380 SW HERMOSO WAY	4043	SFR		60	58	51	58	64				
SW_13478	R457311	7420 SW HERMOSO WAY	4044	SFR		60	58	51	58	64				
SW_17671	R457268	7460 SW HERMOSO WAY	4045	SFR		60	58	60	58	64	1		2	RSIP/Wall
SW_155	R457286	7540 SW HERMOSO WAY	4046	SFR		60	58	62	58	64	1		4	RSIP/Wall
SW_21384	R457179	7475 SW HERMOSO WAY	4046	SFR		60	58	53	58	64				
SW_3784	R457160	7435 SW HERMOSO WAY	4045	SFR		60	58	53	58	64				
SW_12088	R457151	7395 SW HERMOSO WAY	4044	SFR		60	58	48	58	64				
SW_9208	R457142	7355 SW HERMOSO WAY	4043	SFR		62	60	47	59	65				
SW_13721	R457124	7315 SW HERMOSO WAY	4043	SFR		62	60	47	59	65				
SW_10753	R457115	7275 SW HERMOSO WAY	4042	SFR		64	62	47	61	66				
SW_1322	R457106	12335 SW 72ND AVE	4042	SFR		64	62	48	61	66				
SW 72nd Street to Highway 217 - East of C1 and west of west branch of C6														
SW_22684	R457455	7450 Bevelans Rd	4044	MFR	Sleep center	62	60	61	59	65	1		2	RSIP/Wall
SW_18888	R457188	7615 SW BEVELAND RD	4049	SFR		64	62	70	61	66		1	9	RSIP/Wall
Highway 217 to Bridgeport Shopping Center														
SW_9167	R1276354	12254 SW GARDEN PL	4070	CHURCH	COLASSAE CHURCH	74	72	54	71	77				
SW_6826	R458418	12260 SW HALL BLVD	4073	SFR		74	72	62	66	73				
SW_6827	R458427	12280 SW HALL BLVD	4073			74								
SW_22358	R460487	12265 SW HALL BLVD	4074	MFR	WILLIAMSBURG APARTMENTS	74	72	64	66	73				
SW_10132	R460496	12345 SW HALL BLVD	4075		2ND STORY DECKS FACING HALL	74								
SW_20506	R460520	12430 SW ASH AVE	4080		SE FACING PATIOS	61								
SW_20506	R460520		4080		SE FACING 2ND STORY DECKS	61								
SW_824	R460548	12405 SW ASH AVE	4079	MFR	4 Plex	61	59	60	59	65	4		1	RSIP/Wall
SW_16849	R460557	12435 SW ASH AVE	4080	MFR	DUPLEX	61	59	59	59	65	2		0	RSIP/Wall
SW_15453	R460539	12455 SW ASH AVE	4081	MFR	4 Plex	61	59	59	59	65	4		0	RSIP/Wall
SW_3064	R460584	8915 SW COMMERCIAL ST	4081	SFR	MANUFACTURED HOME PARK (38 UNITS	61	59	51	59	65				
SW_3064	R460584		4081	SFR	MANUFACTURED HOME PARK (38 UNITS	61	59	52	59	65				
SW_20895	R462172	8935 SW BURNHAM ST	4087	SFR	TIGARD FIRE STATION 51	64	62	55	61	66				
SW_15422	R2006644	15686 SW SEQUOIA PKWY	5075	HOTEL	COURTYARD BY MARRIOTT HOTEL	70	68	58	65	70				
SW_1723	R513108	15700 SW UPPER BOONES FE	5081	HOTEL	HOLIDAY INN EXPRESS	70	68	61	65	70				
SW_1724	R513082	15700 SW UPPER BOONES FE	5084	HOTEL	HOLIDAY INN EXPRESS	70	68	60	65	70				
Highway 217 to I-5 - East of Alignments														
SW_5434	R458383	12360 SW KNOLL DR	4070	SFR		62	60	58	59	65				
SW_2915	R458392	12330 SW KNOLL DR	4071	SFR		62	60	57	59	65				
SW_19689	R458409	12300 SW KNOLL DR	4072	SFR		62	60	60	59	65	1		1	RSIP/Wall
SW_10597	R458454	12291 SW KNOLL DR	4074	MFR	Rear of Bldg	68	66	67	63	69	24		4	Crossover
SW_4001	R2028023	12361 SW KNOLL DR	4073	SFR		62	60	56	59	65				
SW_14500	R2028024	12387 SW KNOLL DR	4071	SFR		62	60	54	59	65				
SW_17039	R458506	12390 SW KNOLL DR	4069	SFR		62	60	50	59	65				
SW_19684	R458515	12420 SW KNOLL DR	4069	SFR		62	60	49	59	65				
SW_19552	R458524	12450 SW KNOLL DR	4069	SFR		62	60	48	59	65				
SW_22057	R458551	8335 SW HUNZIKER RD	4068	SFR		68	66	46	63	69				
SW_13614	R458542	8365 SW HUNZIKER RD	4069	SFR		68	66	45	63	69				

Alternative **C2**

11/9/2017 ***Through Alternative Schedule***

Moderate	Severe
72	15

ID and Adress			STA	Land	General Receiver Input			Project	FTA Criteria		Project Impacts		Above	Potential Mitigation
SW ID	Project Parcel	Address	NUM	Use	Description	Ldn	Leq	Noise	Mod	Sev	M-Imp	S-Imp	Moderate	
SW_1383	R458533	12490 SW KNOLL DR	4070	SFR		68	66	44	63	69				
SW_17077	R458472	8445 SW HUNZIKER RD	4071	SFR		68	66	44	63	69				
SW_17078	R2037602	12435 SW KNOLL DR	4071	SFR		62	60	50	59	65				
SW_18049	R2037603	12419 SW KNOLL DR	4073	SFR		62	60	47	59	65				
SW_11851	R458463	8465 SW HUNZIKER RD	4075	SFR		68	66	52	63	69				
SW_20505	R460502	12375 SW HALL	4077			74								
SW_18761	R460511	12437 SW HALL BLVD	4078	MFR	northwest corner of apts	68	66	64	63	69	16		1	Crossover
SW_19138	R1263368	8602 SW SCOFFINS ST	4080	SFR		64	62	52	61	66				
SW_19136	R1263340	8600 SW SCOFFINS ST	4080	SFR		64	62	53	61	66				
SW_20426	R461976	8610 SW SCOFFINS ST	4080	MFR		64	62	69	61	66		12	8	RSIP/Wall
SW_166	R462029	8775 SW COMMERCIAL ST	4083											
New Receiver for C2 ONLY														
South of Bonita														
SW_15422	R2006644	15686 SW SEQUOIA PKWY	5058	HOTEL	COURTYARD BY MARRIOTT HOTEL	70	68	57	65	70				
SW_1723	R513108	15700 SW UPPER BOONES FE	5065	HOTEL	HOLIDAY INN EXPRESS	70	68	58	65	70				
SW_1724	R513082	15700 SW UPPER BOONES FE	5068	HOTEL	HOLIDAY INN EXPRESS	70	68	59	65	70				
I-5 to Bridgeport Shopping Center- East of Alignments and I-5														
SW_6692	231467	6450 SW QUEENS PARK RD	5071	SFR	SELECTED USES IN THIS AREA THAT ARE (	66	64	52	62	68				
SW_15978	5023311	6462 FROST ST	5073	SFR	SELECTED USES IN THIS AREA THAT ARE (	66	64	50	62	68				

Alternative **C3**

11/9/2017 ***Through Alternative Schedule***

Moderate	Severe
12	0

ID and Adress			STA	Land	General Receiver Input			Project	FTA Criteria		Project Impacts		Above	Potential Mitigation
SW ID	Project Parcel	Address	NUM	Use	Description	Ldn	Leq	Noise	Mod	Sev	M-Imp	S-Imp	Moderate	
Start C3														
SW Atlanta Street to SW Beveland/SW 72nd Street- East of Alignment														
SW_2574	R285275	7175 SW BAYLOR ST	4009	SFR		62	60	46	59	65				
SW_345	R285284	11580 SW 72ND AVE	4008	SFR		62	60	42	59	65				
SW_344	R285266	11550 SW 72ND AVE	4007	SFR		62	60	44	59	65				
SW_1354	R284864	11530 SW 72ND AVE	4006	SFR		62	60	48	59	65				
SW_17641	R285257	7135 SW BAYLOR ST	4009	SFR		60	58	51	58	64				
SW_7118	R284873	11515 SW 70TH AVE	4006	SFR		59	57	61	58	64	1		3	RSIP/Wall
SW_11459	R285239	7021 SW BAYLOR ST	4009	SFR		59	57	62	58	64	1		4	RSIP/Wall
SW_18299	R285514	7010 SW BAYLOR ST	4010			59								
SW_22437	R285612	11745 SW 70TH AVE	4012			59								
SW_22842	R285630	7015 SW CLINTON ST	4013	SFR		59	57	59	58	64	1		1	RSIP/Wall
SW_9361	R285676	7045 SW CLINTON ST	4014	SFR		59	57	52	58	64				
SW_6118	R285532	7040 SW BAYLOR ST	4010	SFR		59	57	54	58	64				
SW_3684	R285523	7070 SW BAYLOR ST	4010	SFR		59	57	50	58	64				
SW_5027	R285667	7075 SW CLINTON ST	4015	SFR		59	57	50	58	64				
SW_5815	R285710	7110 SW CLINTON ST	4018	SFR		59	57	56	58	64				
SW_13779	R285649	7105 SW CLINTON ST	4015	SFR		59	57	50	58	64				
SW_17910	R285541	7100 SW BAYLOR ST	4010	SFR		59	57	48	58	64				
SW_10614	R285550	7130 SW BAYLOR ST	4010	SFR		59	57	45	58	64				
SW_21697	R285658	7135 SW CLINTON ST	4018	SFR		59	57	45	58	64				
SW_12755	R285729	7140 SW CLINTON ST	4019	SFR		59	57	58	58	64	1		0	RSIP/Wall
SW_3830	R285621	11810 SW 72ND AVE	4020	SFR		60	58	61	58	64	1		3	RSIP/Wall
SW_23039	R285603	11780 SW 72ND AVE	4020	SFR		60	58	54	58	64				
SW_149	R285596	11750 SW 72ND AVE	4020	SFR		60	58	53	58	64				
SW_148	R285587	11720 SW 72ND AVE	4020	SFR		60	58	51	58	64				
SW_8820	R285569	7160 SW BAYLOR ST	4010	SFR		60	58	45	58	64				
SW_463	R285578	11680 SW 72ND AVE	4020	SFR		60	58	48	58	64				
SW Atlanta Street to SW Beveland/SW 72nd Street- East of Alignment														
SW_2038	R285890	6860 SW ATLANTA ST	4002	SFR		62	60	55	59	65				
SW_17195	R285907	11570 SW 69TH AVE	4002	SFR		62	60	49	59	65				
SW_1336	R285916	11600 SW 69TH AVE	4002	SFR		62	60	47	59	65				
SW_7928	R285952	11540 SW 70TH AVE	4006			61								
SW_11274	R285970	6945 SW BAYLOR ST	4008											
SW_21449	R286014	6980 SW BAYLOR ST	4010											
SW_3880	R286005	6940 SW BAYLOR ST	4010	SFR		61	59	60	59	65	1		1	RSIP/Wall
SW_13769	R286087	6870 SW BAYLOR ST	4010	SFR		61	59	52	59	65				
SW_13850	R286096	11710 SW 69TH AVE	4010	SFR		61	59	52	59	65				
SW_774	R286167	11725 SW 68TH AVE	4011	SFR		64	62	46	61	66				
SW_17643	R1291854	6960 SW CLINTON ST	4014	SFR		61	59	53	59	65				
SW_19213	R286568	11930 SW 70TH AVE	4015	SFR		61	59	49	59	65				
SW_17642	R286522	11875 SW 69TH AVE	4014	SFR		61	59	44	59	65				
SW_15606	R286602	11905 SW 69TH AVE	4015	SFR		61	59	44	59	65				
Highway 217 to Bridgeport Shopping Center- East of C3														
SW_9167	R1276354	12254 SW GARDEN PL	4054	CHURCH	COLASSAE CHURCH	74	72	55	71	77				
SW_6826	R458418	12260 SW HALL BLVD	4056	SFR		74	72	53	66	73				
SW_6827	R458427	12280 SW HALL BLVD	4056	SFR		74		52	66	73				
SW_22358	R460487	12265 SW HALL BLVD	4061	MFR	WILLIAMSBURG APARTMENTS	74	72	54	66	73				
SW_10132	R460496	12345 SW HALL BLVD	4061	MFR	2ND STORY DECKS FACING HALL	74		53	66	73				
SW_20506	R460520	12430 SW ASH AVE	4078	MFR	SE FACING PATIOS	61		54	59	65				
SW_20506	R460520		4078	MFR	SE FACING 2ND STORY DECKS	61		54	59	65				
SW_824	R460548	12405 SW ASH AVE	4066	MFR	4 Plex	61	59	53	59	65				
SW_16849	R460557	12435 SW ASH AVE	4076	MFR	DUPLEX	61	59	53	59	65				
SW_15453	R460539	12455 SW ASH AVE	4076	MFR	4 Plex	61	59	55	59	65				
SW_3064	R460584	8915 SW COMMERCIAL ST	4068	SFR	MANUFACTURED HOME PARK (38 UNITS	61	59	65	59	65	6		6	Crossover
SW_3064	R460584		4068	SFR	MANUFACTURED HOME PARK (38 UNITS	61	59	58	59	65				

Alternative **C3**

11/9/2017 ***Through Alternative Schedule***

Moderate	Severe
12	0

ID and Adress			STA	Land	General Receiver Input			Project	FTA Criteria		Project Impacts		Above	Potential Mitigation
SW ID	Project Parcel	Address	NUM	Use	Description	Ldn	Leq	Noise	Mod	Sev	M-Imp	S-Imp	Moderate	
SW_20895	R462172	8935 SW BURNHAM ST	4080		TIGARD FIRE STATION 51	64	62							
END OF C3 NEW RECEIVERS														
Using C1														
SW_15422	R2006644	15686 SW SEQUOIA PKWY	5075	HOTEL	COURTYARD BY MARRIOTT HOTEL	70	68	58	65	70				
SW_1723	R513108	15700 SW UPPER BOONES FE	5081	HOTEL	HOLIDAY INN EXPRESS	70	68	61	65	70				
SW_1724	R513082	15700 SW UPPER BOONES FE	5084	HOTEL	HOLIDAY INN EXPRESS	70	68	60	65	70				
I-5 to Bridgeport Shopping Center- East of Alignments and I-5														
SW_16021	227711	14905 SW BANGY RD	5038	HOTEL	SELECTED USES IN THIS AREA THAT ARE (	74	72	52	66	73				
SW_8757	228499	15555 SW BANGY RD	5057	CHURCH	SELECTED USES IN THIS AREA THAT ARE (	74	72	59	71	77				
SW_6692	231467	6450 SW QUEENS PARK RD	5084	SFR	SELECTED USES IN THIS AREA THAT ARE (	66	64	55	62	68				
SW_15978	5023311	6462 FROST ST	5090	SFR	SELECTED USES IN THIS AREA THAT ARE (	66	64	58	62	68				

Alternative **C4**

11/9/2017 ***Through Alternative Schedule***

Moderate	Severe
12	0

ID and Adress			STA	Land	General Receiver Input			Project	FTA Criteria		Project Impacts		Above	Potential Mitigation
SW ID	Project Parcel	Address	NUM	Use	Description	Ldn	Leq	Noise	Mod	Sev	M-Imp	S-Imp	Moderate	
Start C4														
SW Atlanta Street to SW Beveland/SW 72nd Street- East of Alignment														
SW_2574	R285275	7175 SW BAYLOR ST	4009	SFR		62	60	46	59	65				
SW_345	R285284	11580 SW 72ND AVE	4008	SFR		62	60	42	59	65				
SW_344	R285266	11550 SW 72ND AVE	4007	SFR		62	60	44	59	65				
SW_1354	R284864	11530 SW 72ND AVE	4006	SFR		62	60	48	59	65				
SW_17641	R285257	7135 SW BAYLOR ST	4009	SFR		60	58	51	58	64				
SW_7118	R284873	11515 SW 70TH AVE	4006	SFR		59	57	61	58	64	1		3	RSIP/Wall
SW_11459	R285239	7021 SW BAYLOR ST	4009	SFR		59	57	62	58	64	1		4	RSIP/Wall
SW_18299	R285514	7010 SW BAYLOR ST	4010			59								
SW_22437	R285612	11745 SW 70TH AVE	4012			59								
SW_22842	R285630	7015 SW CLINTON ST	4013	SFR		59	57	59	58	64	1		1	RSIP/Wall
SW_9361	R285676	7045 SW CLINTON ST	4014	SFR		59	57	52	58	64				
SW_6118	R285532	7040 SW BAYLOR ST	4010	SFR		59	57	54	58	64				
SW_3684	R285523	7070 SW BAYLOR ST	4010	SFR		59	57	50	58	64				
SW_5027	R285667	7075 SW CLINTON ST	4015	SFR		59	57	50	58	64				
SW_5815	R285710	7110 SW CLINTON ST	4018	SFR		59	57	56	58	64				
SW_13779	R285649	7105 SW CLINTON ST	4015	SFR		59	57	50	58	64				
SW_17910	R285541	7100 SW BAYLOR ST	4010	SFR		59	57	48	58	64				
SW_10614	R285550	7130 SW BAYLOR ST	4010	SFR		59	57	45	58	64				
SW_21697	R285658	7135 SW CLINTON ST	4018	SFR		59	57	45	58	64				
SW_12755	R285729	7140 SW CLINTON ST	4019	SFR		59	57	58	58	64	1		0	RSIP/Wall
SW_3830	R285621	11810 SW 72ND AVE	4020	SFR		60	58	61	58	64	1		3	RSIP/Wall
SW_23039	R285603	11780 SW 72ND AVE	4020	SFR		60	58	54	58	64				
SW_149	R285596	11750 SW 72ND AVE	4020	SFR		60	58	53	58	64				
SW_148	R285587	11720 SW 72ND AVE	4020	SFR		60	58	51	58	64				
SW_8820	R285569	7160 SW BAYLOR ST	4010	SFR		60	58	45	58	64				
SW_463	R285578	11680 SW 72ND AVE	4020	SFR		60	58	48	58	64				
SW Atlanta Street to SW Beveland/SW 72nd Street- East of Alignment														
SW_2038	R285890	6860 SW ATLANTA ST	4002	SFR		62	60	55	59	65				
SW_17195	R285907	11570 SW 69TH AVE	4002	SFR		62	60	49	59	65				
SW_1336	R285916	11600 SW 69TH AVE	4002	SFR		62	60	47	59	65				
SW_7928	R285952	11540 SW 70TH AVE	4006			61								
SW_11274	R285970	6945 SW BAYLOR ST	4008											
SW_21449	R286014	6980 SW BAYLOR ST	4010											
SW_3880	R286005	6940 SW BAYLOR ST	4010	SFR		61	59	60	59	65	1		1	RSIP/Wall
SW_13769	R286087	6870 SW BAYLOR ST	4010	SFR		61	59	52	59	65				
SW_13850	R286096	11710 SW 69TH AVE	4010	SFR		61	59	52	59	65				
SW_774	R286167	11725 SW 68TH AVE	4011	SFR		64	62	46	61	66				
SW_17643	R1291854	6960 SW CLINTON ST	4014	SFR		61	59	53	59	65				
SW_19213	R286568	11930 SW 70TH AVE	4015	SFR		61	59	49	59	65				
SW_17642	R286522	11875 SW 69TH AVE	4014	SFR		61	59	44	59	65				
SW_15606	R286602	11905 SW 69TH AVE	4015	SFR		61	59	44	59	65				
Highway 217 to Bridgeport Shopping Center- East of C3														
SW_9167	R1276354	12254 SW GARDEN PL	4054	CHURCH	COLASSAE CHURCH	74	72	55	71	77				
SW_6826	R458418	12260 SW HALL BLVD	4056	SFR		74	72	53	66	73				
SW_6827	R458427	12280 SW HALL BLVD	4056	SFR		74		52	66	73				
SW_22358	R460487	12265 SW HALL BLVD	4061	MFR	WILLIAMSBURG APARTMENTS	74	72	54	66	73				
SW_10132	R460496	12345 SW HALL BLVD	4061	MFR	2ND STORY DECKS FACING HALL	74		53	66	73				
SW_20506	R460520	12430 SW ASH AVE	4078	MFR	SE FACING PATIOS	61		54	59	65				
SW_20506	R460520		4078	MFR	SE FACING 2ND STORY DECKS	61		54	59	65				
SW_824	R460548	12405 SW ASH AVE	4066	MFR	4 Plex	61	59	53	59	65				
SW_16849	R460557	12435 SW ASH AVE	4076	MFR	DUPLEX	61	59	53	59	65				
SW_15453	R460539	12455 SW ASH AVE	4076	MFR	4 Plex	61	59	55	59	65				
SW_3064	R460584	8915 SW COMMERCIAL ST	4068	SFR	MANUFACTURED HOME PARK (38 UNITS	61	59	65	59	65	6		6	Crossover
SW_3064	R460584		4068	SFR	MANUFACTURED HOME PARK (38 UNITS	61	59	58	59	65				

Alternative **C4**

11/9/2017 ***Through Alternative Schedule***

Moderate	Severe
12	0

ID and Adress			STA	Land	General Receiver Input			Project	FTA Criteria		Project Impacts		Above	Potential Mitigation
SW ID	Project Parcel	Address	NUM	Use	Description	Ldn	Leq	Noise	Mod	Sev	M-Imp	S-Imp	Moderate	
SW_20895	R462172	8935 SW BURNHAM ST	4080		TIGARD FIRE STATION 51	64	62							
END OF C3 NEW RECEIVERS														
New Receiver for C2 ONLY														
South of Bonita														
SW_15422	R2006644	15686 SW SEQUOIA PKWY	5058	HOTEL	COURTYARD BY MARRIOTT HOTEL	70	68	57	65	70				
SW_1723	R513108	15700 SW UPPER BOONES FE	5065	HOTEL	HOLIDAY INN EXPRESS	70	68	58	65	70				
SW_1724	R513082	15700 SW UPPER BOONES FE	5068	HOTEL	HOLIDAY INN EXPRESS	70	68	59	65	70				
I-5 to Bridgeport Shopping Center- East of Alignments and I-5														
SW_6692	231467	6450 SW QUEENS PARK RD	5071	SFR	SELECTED USES IN THIS AREA THAT ARE (	66	64	52	62	68				
SW_15978	5023311	6462 FROST ST	5073	SFR	SELECTED USES IN THIS AREA THAT ARE (	66	64	50	62	68				

Alternative **C5**

11/9/2017 ***Branched Alternative Schedule***

Moderate	Severe
38	12

ID and Adress			STA	Land	General Receiver Input								Above	Potential Mitigation
SW ID	Project Parcel	Address	NUM	Use	Description	Ldn	Leq	Total	Mod	Sev	M-Imp	S-Imp	Moderate	
Segmetn C1 to STA 4030														
SW Atlanta Street to SW Beveland/SW 72nd Street- East of Alignment														
SW_2574	R285275	7175 SW BAYLOR ST	4009	SFR		62	60	44	59	65				
SW_345	R285284	11580 SW 72ND AVE	4008	SFR		62	60	42	59	65				
SW_344	R285266	11550 SW 72ND AVE	4007	SFR		62	60	43	59	65				
SW_1354	R284864	11530 SW 72ND AVE	4006	SFR		62	60	43	59	65				
SW_17641	R285257	7135 SW BAYLOR ST	4009	SFR		60	58	48	58	64				
SW_7118	R284873	11515 SW 70TH AVE	4006	SFR		59	57	61	58	64	1		3	RSIP/Wall
SW_11459	R285239	7021 SW BAYLOR ST	4009	SFR		59	57	60	58	64	1		2	RSIP/Wall
SW_18299	R285514	7010 SW BAYLOR ST	4010			59								
SW_22437	R285612	11745 SW 70TH AVE	4012			59								
SW_22842	R285630	7015 SW CLINTON ST	4013	SFR		59	57	62	58	64	1		4	RSIP/Wall
SW_9361	R285676	7045 SW CLINTON ST	4014	SFR		59	57	55	58	64				
SW_6118	R285532	7040 SW BAYLOR ST	4010	SFR		59	57	60	58	64	1		2	RSIP/Wall
SW_3684	R285523	7070 SW BAYLOR ST	4010	SFR		59	57	53	58	64				
SW_5027	R285667	7075 SW CLINTON ST	4014	SFR		59	57	52	58	64				
SW_5815	R285710	7110 SW CLINTON ST	4015	SFR		59	57	49	58	64				
SW_13779	R285649	7105 SW CLINTON ST	4014	SFR		59	57	50	58	64				
SW_17910	R285541	7100 SW BAYLOR ST	4010	SFR		59	57	51	58	64				
SW_10614	R285550	7130 SW BAYLOR ST	4010	SFR		59	57	49	58	64				
SW_21697	R285658	7135 SW CLINTON ST	4014	SFR		59	57	48	58	64				
SW_12755	R285729	7140 SW CLINTON ST	4015	SFR		59	57	47	58	64				
SW_3830	R285621	11810 SW 72ND AVE	4014	SFR		60	58	45	58	64				
SW_23039	R285603	11780 SW 72ND AVE	4013	SFR		60	58	45	58	64				
SW_149	R285596	11750 SW 72ND AVE	4012	SFR		60	58	45	58	64				
SW_148	R285587	11720 SW 72ND AVE	4011	SFR		60	58	45	58	64				
SW_8820	R285569	7160 SW BAYLOR ST	4010	SFR		60	58	47	58	64				
SW_463	R285578	11680 SW 72ND AVE	4010	SFR		60	58	46	58	64				
SW_14634	R456991	7105 SW ELMHURST ST	4024	SFR		61	59	48	59	65				
SW_16204	R456982	7085 SW ELMHURST ST	4024	SFR		61	59	49	59	65				
SW_7449	R457035	12260 SW 72ND AVE	4025	SFR		62	60	45	59	65				
SW_8315	R457053	12280 SW 72ND AVE	4026	SFR		62	60	42	59	65				
SW_5755	R457044	7130 SW ELMHURST ST	4025	SFR		61	59	48	59	65				
SW_6657	R457026	7100 SW ELMHURST ST	4025	SFR		61	59	51	59	65				
SW_7740	R457071	12332 SW 72ND AVE	4028	MFR	SEE ALSO SW_7739 AND 7742	60	58	53	58	64				
SW_13612	R457017	7070 SW ELMHURST ST	4025	SFR		61	59	59	59	65	1		0	RSIP/Wall
SW_14470	R457008	7040 SW ELMHURST ST	4025			61								
SW_7739	R457062	12400 SW 72ND AVE	4028	MFR	SEE ALSO SW_7740 AND 7742	61	59	64	59	65	8		5	RSIP/Wall
SW_7742	R457099	12478 SW 72ND AVE	4030	MFR	SEE ALSO SW_7739 AND 7740	61	59	63	59	65	4		4	RSIP/Wall
SW Atlanta Street to SW Beveland/SW 72nd Street- East of Alignment														
SW_2038	R285890	6860 SW ATLANTA ST	4002	SFR		62	60	55	59	65				
SW_17195	R285907	11570 SW 69TH AVE	4002	SFR		62	60	54	59	65				
SW_1336	R285916	11600 SW 69TH AVE	4002	SFR		62	60	52	59	65				
SW_7928	R285952	11540 SW 70TH AVE	4006			61								
SW_11274	R285970	6945 SW BAYLOR ST	4008											
SW_21449	R286014	6980 SW BAYLOR ST	4010											
SW_3880	R286005	6940 SW BAYLOR ST	4010	SFR		61	59	61	59	65	1		2	RSIP/Wall
SW_13769	R286087	6870 SW BAYLOR ST	4010	SFR		61	59	56	59	65				
SW_13850	R286096	11710 SW 69TH AVE	4010	SFR		61	59	56	59	65				
SW_774	R286167	11725 SW 68TH AVE	4011	SFR		64	62	49	61	66				
SW_17643	R1291854	6960 SW CLINTON ST	4015	SFR		61	59	66	59	65		1	7	Crossover
SW_19213	R286568	11930 SW 70TH AVE	4016	SFR		61	59	66	59	65		1	7	Crossover
SW_17642	R286522	11875 SW 69TH AVE	4015	SFR		61	59	55	59	65				
SW_15606	R286602	11905 SW 69TH AVE	4016	SFR		61	59	55	59	65				
SW_14948	R456241	12170 SW 69TH AVE	4023	SFR		62	60	47	59	65				
SW_20741	R456232	12190 SW 69TH AVE	4024	SFR		62	60	47	59	65				
At intersection of Beveland and 70th														
SW_1987	R457384	7065 SW BEVELAND RD	4033	SFR		62	60	60	59	65	1		1	RSIP/Wall
SW_11155	R457393	7060 SW BEVELAND RD	4033	SFR		62	60	66	59	65		1	7	Crossover

Alternative **C5**

11/9/2017 ***Branched Alternative Schedule***

Moderate	Severe
38	12

ID and Adress			STA	Land	General Receiver Input								Above	Potential Mitigation
SW ID	Project Parcel	Address	NUM	Use	Description	Ldn	Leq	Total	Mod	Sev	M-Imp	S-Imp	Moderate	
SW_20204	R1453876	6988 SW BEVELAND RD	4033	SFR		62	60	62	59	65	1		3	Crossover
NOTE MODIFIED SCHEDULE FOR THIS AREA														
Southbound Section														
SW_6208	R457516	7020 SW GONZAGA ST	4033	SFR		62	60	47	59	65				
SW_6863	R457598	7070 SW GONZAGA ST	4034	SFR		62	60	47	59	65				
SW_17508	R457570	7148 SW GONZAGA ST	4037	MFR	THE ADRIENNE APARTMENTS - NORTH FA	64	62	44	61	66				
SW_17508	R457570		4037	MFR	THE ADRIENNE APARTMENTS - NORTH FA	64	62	44	61	66				
SW_2258	R2064150	13009 SW 68TH PKWY	4046	HOTEL	EXTENDED STAY AMERICA	68	66	64	63	69	12		1	RSIP/Wall
SW_3413	R458800	7095 SW VARNS ST	4051	SCHOOL	TOUCHSTONE SCHOOL WITH OUTDOOR I	70	68	50	68	74				
SW_15422	R2006644	15686 SW SEQUOIA PKWY	5075	HOTEL	COURTYARD BY MARRIOTT HOTEL	70	68	52	65	70				
SW_1723	R513108	15700 SW UPPER BOONES FE	5081	HOTEL	HOLIDAY INN EXPRESS	70	68	58	65	70				
SW_1724	R513082	15700 SW UPPER BOONES FE	5084	HOTEL	HOLIDAY INN EXPRESS	70	68	54	65	70				
East Branch to City Center														
SW_3083	R457366	7085 SW BEVELAND RD	4033	SFR		62	60	50	59	65				
SW 72nd Street to Highway 217 - West of Alignment														
SW_14498	R457339	12465 SW 72ND AVE	4040	SFR		64	62	54	61	66				
SW_7869	R457240	7270 SW HERMOSO WAY	4040	SFR		64	62	51	61	66				
SW_6860	R457231	7310 SW HERMOSO WAY	4041	SFR		62	60	46	59	65				
SW_12089	R457222	7340 SW HERMOSO WAY	4042	SFR		62	60	46	59	65				
SW_1944	R457320	7380 SW HERMOSO WAY	4043	SFR		60	58	47	58	64				
SW_13478	R457311	7420 SW HERMOSO WAY	4044	SFR		60	58	47	58	64				
SW_17671	R457268	7460 SW HERMOSO WAY	4045	SFR		60	58	55	58	64				
SW_155	R457286	7540 SW HERMOSO WAY	4046	SFR		60	58	58	58	64	1		0	RSIP/Wall
SW_21384	R457179	7475 SW HERMOSO WAY	4046	SFR		60	58	49	58	64				
SW_3784	R457160	7435 SW HERMOSO WAY	4045	SFR		60	58	49	58	64				
SW_12088	R457151	7395 SW HERMOSO WAY	4044	SFR		60	58	44	58	64				
SW_9208	R457142	7355 SW HERMOSO WAY	4043	SFR		62	60	43	59	65				
SW_13721	R457124	7315 SW HERMOSO WAY	4043	SFR		62	60	43	59	65				
SW_10753	R457115	7275 SW HERMOSO WAY	4042	SFR		64	62	43	61	66				
SW_1322	R457106	12335 SW 72ND AVE	4042	SFR		64	62	44	61	66				
SW 72nd Street to Highway 217 - East of C1 and west of west branch of C6														
SW_22684	R457455	7450 Bevelans Rd	4044	MFR	Sleep center	62	60	57	59	65				
SW_18888	R457188	7615 SW BEVELAND RD	4049	SFR		64	62	66	61	66	1		5	RSIP/Wall
Highway 217 to Bridgeport Shopping Center														
SW_9167	R1276354	12254 SW GARDEN PL	4070	CHURCH	COLASSAE CHURCH	74	72	49	71	77				
SW_6826	R458418	12260 SW HALL BLVD	4073	SFR		74	72	57	66	73				
SW_6827	R458427	12280 SW HALL BLVD	4073			74								
SW_22358	R460487	12265 SW HALL BLVD	4074	MFR	WILLIAMSBURG APARTMENTS	74	72	60	66	73				
SW_10132	R460496	12345 SW HALL BLVD	4075		2ND STORY DECKS FACING HALL	74								
SW_20506	R460520	12430 SW ASH AVE	4080		SE FACING PATIOS	61								
SW_20506	R460520		4080		SE FACING 2ND STORY DECKS	61								
SW_824	R460548	12405 SW ASH AVE	4079	MFR	4 Plex	61	59	55	59	65				
SW_16849	R460557	12435 SW ASH AVE	4080	MFR	DUPLEX	61	59	56	59	65				
SW_15453	R460539	12455 SW ASH AVE	4081	MFR	4 Plex	61	59	57	59	65				
SW_3064	R460584	8915 SW COMMERCIAL ST	4081	SFR	MANUFACTURED HOME PARK (38 UNITS	61	59	50	59	65				
SW_3064	R460584		4081	SFR	MANUFACTURED HOME PARK (38 UNITS	61	59	51	59	65				
SW_20895	R462172	8935 SW BURNHAM ST	4087	SFR	TIGARD FIRE STATION 51	64	62	50	61	66				
Highway 217 to I-5 - East of Alignments														
SW_5434	R458383	12360 SW KNOLL DR	4070	SFR		62	60	54	59	65				
SW_2915	R458392	12330 SW KNOLL DR	4071	SFR		62	60	53	59	65				
SW_19689	R458409	12300 SW KNOLL DR	4072	SFR		62	60	56	59	65				
SW_10597	R458454	12291 SW KNOLL DR	4074	MFR	Rear of Bldg	68	66	63	63	69	24		0	Crossover
SW_4001	R2028023	12361 SW KNOLL DR	4073	SFR		62	60	51	59	65				
SW_14500	R2028024	12387 SW KNOLL DR	4071	SFR		62	60	50	59	65				
SW_17039	R458506	12390 SW KNOLL DR	4069	SFR		62	60	46	59	65				
SW_19684	R458515	12420 SW KNOLL DR	4069	SFR		62	60	45	59	65				
SW_19552	R458524	12450 SW KNOLL DR	4069	SFR		62	60	44	59	65				

Alternative **C5**

11/9/2017 ***Branched Alternative Schedule***

Moderate	Severe
38	12

ID and Adress			STA	Land	General Receiver Input								Above	Potential Mitigation
SW ID	Project Parcel	Address	NUM	Use	Description	Ldn	Leq	Total	Mod	Sev	M-Imp	S-Imp	Moderate	
SW_22057	R458551	8335 SW HUNZIKER RD	4068	SFR		68	66	42	63	69				
SW_13614	R458542	8365 SW HUNZIKER RD	4069	SFR		68	66	40	63	69				
SW_1383	R458533	12490 SW KNOLL DR	4070	SFR		68	66	39	63	69				
SW_17077	R458472	8445 SW HUNZIKER RD	4071	SFR		68	66	40	63	69				
SW_17078	R2037602	12435 SW KNOLL DR	4071	SFR		62	60	46	59	65				
SW_18049	R2037603	12419 SW KNOLL DR	4073	SFR		62	60	43	59	65				
SW_11851	R458463	8465 SW HUNZIKER RD	4075	SFR		68	66	48	63	69				
SW_20505	R460502	12375 SW HALL	4077			74								
SW_18761	R460511	12437 SW HALL BLVD	4078	MFR	northwest corner of apts	68	66	60	63	69				
SW_19138	R1263368	8602 SW SCOFFINS ST	4080	SFR		64	62	50	61	66				
SW_19136	R1263340	8600 SW SCOFFINS ST	4080	SFR		64	62	51	61	66				
SW_20426	R461976	8610 SW SCOFFINS ST	4080	MFR		64	62	68	61	66		12	7	RSIP/Wall
SW_166	R462029	8775 SW COMMERCIAL ST	4083											
End														

Alternative C6

11/9/2017 ***Branched Alternative Schedule***

Moderate	Severe
37	3

ID and Adress			STA	Land	General Receiver Input								Above	Potential Mitigation
SW ID	Project Parcel	Address	NUM	Use	Description	Ldn	Leq	Total	Mod	Sev	M-Imp	S-Imp	Moderate	
Segmetn C1 to STA 4030														
SW Atlanta Street to SW Beveland/SW 72nd Street- East of Alignment														
SW_2574	R285275	7175 SW BAYLOR ST	4009	SFR		62	60	44	59	65				
SW_345	R285284	11580 SW 72ND AVE	4008	SFR		62	60	42	59	65				
SW_344	R285266	11550 SW 72ND AVE	4007	SFR		62	60	43	59	65				
SW_1354	R284864	11530 SW 72ND AVE	4006	SFR		62	60	43	59	65				
SW_17641	R285257	7135 SW BAYLOR ST	4009	SFR		60	58	48	58	64				
SW_7118	R284873	11515 SW 70TH AVE	4006	SFR		59	57	61	58	64	1		3	RSIP/Wall
SW_11459	R285239	7021 SW BAYLOR ST	4009	SFR		59	57	60	58	64	1		2	RSIP/Wall
SW_18299	R285514	7010 SW BAYLOR ST	4010			59								
SW_22437	R285612	11745 SW 70TH AVE	4012			59								
SW_22842	R285630	7015 SW CLINTON ST	4013	SFR		59	57	62	58	64	1		4	RSIP/Wall
SW_9361	R285676	7045 SW CLINTON ST	4014	SFR		59	57	55	58	64				
SW_6118	R285532	7040 SW BAYLOR ST	4010	SFR		59	57	60	58	64	1		2	RSIP/Wall
SW_3684	R285523	7070 SW BAYLOR ST	4010	SFR		59	57	53	58	64				
SW_5027	R285667	7075 SW CLINTON ST	4014	SFR		59	57	52	58	64				
SW_5815	R285710	7110 SW CLINTON ST	4015	SFR		59	57	49	58	64				
SW_13779	R285649	7105 SW CLINTON ST	4014	SFR		59	57	50	58	64				
SW_17910	R285541	7100 SW BAYLOR ST	4010	SFR		59	57	51	58	64				
SW_10614	R285550	7130 SW BAYLOR ST	4010	SFR		59	57	49	58	64				
SW_21697	R285658	7135 SW CLINTON ST	4014	SFR		59	57	48	58	64				
SW_12755	R285729	7140 SW CLINTON ST	4015	SFR		59	57	47	58	64				
SW_3830	R285621	11810 SW 72ND AVE	4014	SFR		60	58	45	58	64				
SW_23039	R285603	11780 SW 72ND AVE	4013	SFR		60	58	45	58	64				
SW_149	R285596	11750 SW 72ND AVE	4012	SFR		60	58	45	58	64				
SW_148	R285587	11720 SW 72ND AVE	4011	SFR		60	58	45	58	64				
SW_8820	R285569	7160 SW BAYLOR ST	4010	SFR		60	58	47	58	64				
SW_463	R285578	11680 SW 72ND AVE	4010	SFR		60	58	46	58	64				
SW_14634	R456991	7105 SW ELMHURST ST	4024	SFR		61	59	48	59	65				
SW_16204	R456982	7085 SW ELMHURST ST	4024	SFR		61	59	49	59	65				
SW_7449	R457035	12260 SW 72ND AVE	4025	SFR		62	60	45	59	65				
SW_8315	R457053	12280 SW 72ND AVE	4026	SFR		62	60	42	59	65				
SW_5755	R457044	7130 SW ELMHURST ST	4025	SFR		61	59	48	59	65				
SW_6657	R457026	7100 SW ELMHURST ST	4025	SFR		61	59	51	59	65				
SW_7740	R457071	12332 SW 72ND AVE	4028	MFR	SEE ALSO SW_7739 AND 7742	60	58	53	58	64				
SW_13612	R457017	7070 SW ELMHURST ST	4025	SFR		61	59	59	59	65	1		0	RSIP/Wall
SW_14470	R457008	7040 SW ELMHURST ST	4025			61								
SW_7739	R457062	12400 SW 72ND AVE	4028	MFR	SEE ALSO SW_7740 AND 7742	61	59	64	59	65	8		5	RSIP/Wall
SW_7742	R457099	12478 SW 72ND AVE	4030	MFR	SEE ALSO SW_7739 AND 7740	61	59	63	59	65	4		4	RSIP/Wall
SW Atlanta Street to SW Beveland/SW 72nd Street- East of Alignment														
SW_2038	R285890	6860 SW ATLANTA ST	4002	SFR		62	60	55	59	65				
SW_17195	R285907	11570 SW 69TH AVE	4002	SFR		62	60	54	59	65				
SW_1336	R285916	11600 SW 69TH AVE	4002	SFR		62	60	52	59	65				
SW_7928	R285952	11540 SW 70TH AVE	4006			61								
SW_11274	R285970	6945 SW BAYLOR ST	4008											
SW_21449	R286014	6980 SW BAYLOR ST	4010											
SW_3880	R286005	6940 SW BAYLOR ST	4010	SFR		61	59	61	59	65	1		2	RSIP/Wall
SW_13769	R286087	6870 SW BAYLOR ST	4010	SFR		61	59	56	59	65				
SW_13850	R286096	11710 SW 69TH AVE	4010	SFR		61	59	56	59	65				
SW_774	R286167	11725 SW 68TH AVE	4011	SFR		64	62	49	61	66				
SW_17643	R1291854	6960 SW CLINTON ST	4015	SFR		61	59	66	59	65		1	7	Crossover
SW_19213	R286568	11930 SW 70TH AVE	4016	SFR		61	59	66	59	65		1	7	Crossover
SW_17642	R286522	11875 SW 69TH AVE	4015	SFR		61	59	55	59	65				
SW_15606	R286602	11905 SW 69TH AVE	4016	SFR		61	59	55	59	65				
SW_14948	R456241	12170 SW 69TH AVE	4023	SFR		62	60	47	59	65				
SW_20741	R456232	12190 SW 69TH AVE	4024	SFR		62	60	47	59	65				
At intersection of Beveland and 70th														
SW_1987	R457384	7065 SW BEVELAND RD	4033	SFR		62	60	60	59	65	1		1	RSIP/Wall
SW_11155	R457393	7060 SW BEVELAND RD	4033	SFR		62	60	66	59	65		1	7	Crossover

Alternative **C6**

11/9/2017 ***Branched Alternative Schedule***

Moderate	Severe
37	3

ID and Adress			STA	Land	General Receiver Input								Above	Potential Mitigation
SW ID	Project Parcel	Address	NUM	Use	Description	Ldn	Leq	Total	Mod	Sev	M-Imp	S-Imp	Moderate	
SW_20204	R1453876	6988 SW BEVELAND RD	4033	SFR		62	60	62	59	65	1		3	Crossover
NOTE MODIFIED SCHEDULE FOR THIS AREA														
Southbound Section														
SW_6208	R457516	7020 SW GONZAGA ST	4033	SFR		62	60	47	59	65				
SW_6863	R457598	7070 SW GONZAGA ST	4034	SFR		62	60	47	59	65				
SW_17508	R457570	7148 SW GONZAGA ST	4037	MFR	THE ADRIENNE APARTMENTS - NORTH FA	64	62	44	61	66				
SW_17508	R457570		4037	MFR	THE ADRIENNE APARTMENTS - NORTH FA	64	62	44	61	66				
SW_2258	R2064150	13009 SW 68TH PKWY	4046	HOTEL	EXTENDED STAY AMERICA	68	66	64	63	69	12		1	RSIP/Wall
SW_3413	R458800	7095 SW VARNS ST	4051	SCHOOL	TOUCHSTONE SCHOOL WITH OUTDOOR I	70	68	50	68	74				
SW_15422	R2006644	15686 SW SEQUOIA PKWY	5075	HOTEL	COURTYARD BY MARRIOTT HOTEL	70	68	51	65	70				
SW_1723	R513108	15700 SW UPPER BOONES FE	5081	HOTEL	HOLIDAY INN EXPRESS	70	68	55	65	70				
SW_1724	R513082	15700 SW UPPER BOONES FE	5084	HOTEL	HOLIDAY INN EXPRESS	70	68	55	65	70				
East Branch to City Center														
SW_3083	R457366	7085 SW BEVELAND RD	4033	SFR		62	60	60	59	65	1		1	Crossover
SW 72nd Street to Highway 217 - West of Alignment														
SW_14498	R457339	12465 SW 72ND AVE	4040	SFR		64	62	53	61	66				
SW_7869	R457240	7270 SW HERMOSO WAY	4040	SFR		64	62	51	61	66				
SW_6860	R457231	7310 SW HERMOSO WAY	4041	SFR		62	60	50	59	65				
SW_12089	R457222	7340 SW HERMOSO WAY	4042	SFR		62	60	50	59	65				
SW_1944	R457320	7380 SW HERMOSO WAY	4043	SFR		60	58	48	58	64				
SW_13478	R457311	7420 SW HERMOSO WAY	4044	SFR		60	58	49	58	64				
SW_17671	R457268	7460 SW HERMOSO WAY	4045	SFR		60	58	54	58	64				
SW_155	R457286	7540 SW HERMOSO WAY	4046	SFR		60	58	58	58	64	1		0	RSIP/Wall
SW_21384	R457179	7475 SW HERMOSO WAY	4046	SFR		60	58	50	58	64				
SW_3784	R457160	7435 SW HERMOSO WAY	4045	SFR		60	58	46	58	64				
SW_12088	R457151	7395 SW HERMOSO WAY	4044	SFR		60	58	44	58	64				
SW_9208	R457142	7355 SW HERMOSO WAY	4043	SFR		62	60	44	59	65				
SW_13721	R457124	7315 SW HERMOSO WAY	4043	SFR		62	60	44	59	65				
SW_10753	R457115	7275 SW HERMOSO WAY	4042	SFR		64	62	47	61	66				
SW_1322	R457106	12335 SW 72ND AVE	4042	SFR		64	62	48	61	66				
SW 72nd Street to Highway 217 - East of C1 and west of west branch of C6														
SW_22684	R457455	7450 Bevelans Rd	4044	MFR	Sleep center	62	60	58	59	65				
SW_18888	R457188	7615 SW BEVELAND RD	4049	SFR		64	62	58	61	66				
Downtown														
SW_16849	R460557	12435 SW ASH AVE	6006	MFR	DUPLEX	61	59	42	59	65				
SW_15453	R460539	12455 SW ASH AVE	6006	MFR	4 Plex	61	59	45	59	65				
SW_3064	R460584	8915 SW COMMERCIAL ST	6006	SFR	MANUFACTURED HOME PARK (38 UNITS	61	59	50	59	65				
SW_3064	R460584		6006	SFR	MANUFACTURED HOME PARK (38 UNITS	61	59	44	59	65				
SW_20895	R462172	8935 SW BURNHAM ST	6010	MFR	TIGARD FIRE STATION 51	64	62	44	61	66				
Highway 217 to I-5 - East of Alignments														
SW_166	R462029	8775 SW COMMERCIAL ST	6009	MFR		66	63	49	62	68				
End														

Appendix C

Detailed Vibration Impact and Mitigation Assessment

Segment	Receiver	Land Use[1]	Track Type[3]	Vibration Levels (VdB)			Recommended Mitigation 1	Recommended Mitigation 2	Predicted Level with Mitigation
				Predicted	Criteria	Amount Exceeds			
A1	SW_14967	HOTEL	Emb	73	72	1	Low-impact frog		68
A1	SW 9786	SFR	Emb	76	72	4	FST, 12 Hz		70
A1	SW_16344	MFR	Emb	78	72	6	FST, 12 Hz		71
A1	SW_16344	MFR	Emb	78	72	6	FST, 12 Hz		71
A1	SW_16344	MFR	Emb	78	72	6	FST, 12 Hz		71
A1	SW_9265	MFR	Emb	75	72	3	FST, 12 Hz		70
A1	SW_14792	SFR	Emb	74	72	2	FST, 12 Hz		68
A1	SW_850	MFR	Emb	84	72	12	Low-impact frog	FST, 10 Hz	70
A1	SW_850	MFR	Emb	84	72	12	Low-impact frog	FST, 10 Hz	70
A1	SW_854	MFR	Emb	76	72	4	Low-impact frog		71
A1	SW_854	MFR	Emb	77	72	5	Low-impact frog		72
A1	SW_854	MFR	Emb	74	72	2	Low-impact frog		69
A1	SW_18317	SFR	Emb	83	72	11	Low-impact frog	FST, 10 Hz	70
A1	SW_21131	SFR	Emb	81	72	9	Low-impact frog	FST, 12 Hz	72
A1	SW_9114	SFR	Emb	78	72	6	Low-impact frog	FST, 12 Hz	70
A1	SW_11179	SFR	Emb	78	72	6	Low-impact frog	FST, 14 Hz	73
A1	SW_1514	MFR	Emb	74	72	2	FST, 12 Hz		69
A1	SW_7665	MFR	Emb	76	72	4	FST, 12 Hz		70
A1	SW_19284	MFR	Emb	79	72	7	FST, 12 Hz		73
A1	SW_4575	MFR	Emb	75	72	3	FST, 12 Hz		70
A1	SW_15996	MFR	Emb	77	72	5	FST, 12 Hz		71
A1	SW_11039	MFR	Emb	77	72	5	FST, 12 Hz		71
A1	SW_18938	MFR	Emb	75	72	3	FST, 12 Hz		70
A1	SW_3209	SFR	Emb	83	72	11	Low-impact frog	FST, 10 Hz	70
A1	SW_11574	SFR	Emb	87	72	15	Low-impact frog	FST, 10 Hz	73
A1	SW_10519	SFR	Emb	85	72	13	Low-impact frog		71
A1	SW_14368	SFR	Emb	79	72	7	Low-impact frog	FST, 12 Hz	70
A1	SW_13471	SFR	Emb	81	72	9	Low-impact frog	FST, 12 Hz	72
A1	SW_8165	SFR	Emb	82	72	10	Low-impact frog	FST, 12 Hz	73
A1	SW_19580	MFR	Emb	84	72	12	Low-impact frog	FST, 10 Hz	70
A1	SW_14216	SFR	Emb	87	72	15	Low-impact frog	FST, 10 Hz	73
A1	SW_13830	SFR	Emb	80	72	8	Low-impact frog	FST, 12 Hz	71
A1	SW_22236	SFR	Emb	77	72	5	Low-impact frog		72
A1	SW_9787	SFR	Emb	74	72	2	Low-impact frog		69
A1	SW_6759	SFR	Emb	75	72	3	Low-impact frog		70
A1	SW_6543	SFR	Emb	76	72	4	Low-impact frog		71
A1	SW_21732	SFR	Emb	75	72	3	Low-impact frog		70
A1	SW_7789	SFR	Emb	74	72	2	Low-impact frog		69
A1	SW_22064	SFR	Emb	73	72	1	Low-impact frog		68
A1	SW_8615	MFR	Emb	73	72	1	FST, 12 Hz		69
A1	SW_4769	SFR	Emb	73	72	1	FST, 12 Hz		68
A1	SW_3420	SFR	Emb	73	72	1	FST, 12 Hz		68
A1	SW_14663	MFR	Emb	76	72	4	FST, 12 Hz		70
A1	SW_12929	MFR	Emb	82	72	10	FST, 10 Hz		71
A1	SW_12929	MFR	Emb	82	72	10	FST, 10 Hz		71
A1	SW_12929	MFR	Emb	82	72	10	FST, 10 Hz		71
A1	SW_12929	MFR	Emb	76	72	4	FST, 12 Hz		71
A1	SW_12929	MFR	Emb	76	72	4	FST, 12 Hz		71
A1	SW_7075	SFR	Emb	83	72	11	FST, 10 Hz		72
A1	SW_3733	SFR	Emb	74	72	2	Low-impact frog		69
A1	SW_17013	SFR	Emb	73	72	1	Low-impact frog		68
A1	SW_18212	SFR	Emb	78	72	6	Low-impact frog	Resilient Boot	73
A1	SW_10804	SFR	Emb	82	72	10	Low-impact frog	FST, 10 Hz	69
A1	SW_509	SFR	Emb	81	72	9	Low-impact frog	FST, 10 Hz	68

Segment	Receiver	Land Use[1]	Track Type[3]	Vibration Levels (VdB)			Recommended Mitigation 1	Recommended Mitigation 2	Predicted Level with Mitigation
				Predicted	Criteria	Amount Exceeds			
A1	SW_7568	SFR	Emb	80	72	8	Low-impact frog	FST, 12 Hz	71
A1	SW_17522	SFR	Emb	80	72	8	Low-impact frog	FST, 12 Hz	71
A1	SW_21892	SFR	Emb	80	72	8	Low-impact frog	FST, 12 Hz	71
A1	SW_3161	SFR	Emb	83	72	11	Low-impact frog	FST, 12 Hz	73
A1	SW_8398	MFR	Emb	78	72	6	Low-impact frog	FST, 12 Hz	69
A1	SW_6814	SFR	Emb	77	72	5	Low-impact frog	FST, 12 Hz	69
A1	SW_103	SFR	Emb	76	72	4	Low-impact frog		71
A1	SW_15106	CH	Emb	79	75	4	Low-impact frog		74
A1	SW_15801	SFR	Emb	75	72	3	Low-impact frog		70
A1	SW_5498	MFR	Emb	74	72	2	Low-impact frog		69
A1	SW_9800	MFR	Emb	73	72	1	Low-impact frog		68
A1	SW_18185	MFR	Emb	73	72	1	Low-impact frog		68
A1	SW_8665	MFR	Emb	73	72	1	Low-impact frog		68
A1	SW_17962	MFR	Emb	72	72	0	Low-impact frog		67
A1	SW_12304	SFR	Emb	74	72	2	Low-impact frog		69
A1	SW_14156	SFR	Emb	73	72	1	Low-impact frog		68
A1	SW_17658	SFR	B&T	76	72	4	Low-impact frog		71
A1	SW_13234	SFR	B&T	77	72	5	FST, 10 Hz		72
A1	SW_10322	SFR	B&T	87	72	15	Low-impact frog	FST, 8 Hz	72
A1	SW_22775	SFR	B&T	73	72	1	Ballast Mat		72
A1	SW_10651	SFR	B&T	72	72	0	Ballast Mat		72
A1	SW_1081	SFR	B&T	72	72	0	Ballast Mat		72
A2	SW 15579	MFR	Emb	76	72	4	Q-Track		70
A2	SW 21354	MFR	Emb	76	72	4	Q-Track		70
A2	SW_6905	MFR	Emb	72	72	0	FST, 12 Hz		68
A2	SW_11016	MFR	Emb	76	72	4	FST, 12 Hz		71
A2	SW_1332	MFR	Emb	73	72	1	FST, 12 Hz		69
A2	SW_16112	SFR	Aerial	76	72	4	HCDF (Egg)		72
A2	SW_18982	SFR	Aerial	79	72	7	HCDF (Panguard)		72
A2	SW_13830	SFR	Emb	76	72	4	Low-impact frog		71
A2	SW_22236	SFR	Emb	78	72	6	Low-impact frog	FST, 12 Hz	69
A2	SW_9787	SFR	Emb	82	72	10	Low-impact frog	FST, 12 Hz	73
A2	SW_18005	SFR	Emb	75	72	3	FST, 12 Hz		70
A2	SW_18381	SFR	Emb	74	72	2	FST, 12 Hz		69
A2	SW_4291	MFR	Emb	75	72	3	FST, 12 Hz		70
A2	SW_2577	MFR	Emb	74	72	2	FST, 12 Hz		69
A2	SW_13780	SFR	Emb	78	72	6	FST, 12 Hz		72
A2	SW_20351	SFR	Emb	76	72	4	FST, 12 Hz		71
A2	SW_9099	SFR	Emb	72	72	0	FST, 12 Hz		68
A2	SW_8615	MFR	Emb	73	72	1	FST, 12 Hz		69
A2	SW_4769	SFR	Emb	73	72	1	FST, 12 Hz		68
A2	SW_3420	SFR	Emb	73	72	1	FST, 12 Hz		68
A2	SW_14663	MFR	Emb	76	72	4	FST, 12 Hz		70
A2	SW_12929	MFR	Emb	82	72	10	FST, 10 Hz		71
A2	SW_12929	MFR	Emb	82	72	10	FST, 10 Hz		71
A2	SW_12929	MFR	Emb	82	72	10	FST, 10 Hz		71
A2	SW_12929	MFR	Emb	76	72	4	FST, 12 Hz		71
A2	SW_12929	MFR	Emb	76	72	4	FST, 12 Hz		71
A2	SW_7075	SFR	Emb	83	72	11	FST, 10 Hz		72
A2	SW_3733	SFR	Emb	74	72	2	FST, 12 Hz		71
A2	SW_17013	SFR	Emb	73	72	1	FST, 12 Hz		70

Segment	Receiver	Land Use[1]	Track Type[3]	Vibration Levels (VdB)			Recommended Mitigation 1	Recommended Mitigation 2	Predicted Level with Mitigation
				Predicted	Criteria	Amount Exceeds			
A2	SW_18212	SFR	Emb	78	72	6	Low-impact frog	FST, 12 Hz	70
A2	SW_10804	SFR	Emb	82	72	10	Low-impact frog	FST, 12 Hz	73
A2	SW_509	SFR	Emb	81	72	9	Low-impact frog	FST, 12 Hz	72
A2	SW_7568	SFR	Emb	80	72	8	Low-impact frog	FST, 12 Hz	71
A2	SW_17522	SFR	Emb	80	72	8	Low-impact frog	FST, 12 Hz	71
A2	SW_21892	SFR	Emb	80	72	8	Low-impact frog	FST, 12 Hz	71
A2	SW_3161	SFR	Emb	83	72	11	Low-impact frog	FST, 10 Hz	69
A2	SW_8398	MFR	Emb	78	72	6	Low-impact frog	FST, 12 Hz	69
A2	SW_15106	CH	Emb	79	75	4	Low-impact frog		74
A2	SW_15801	SFR	Emb	75	72	3	Low-impact frog		70
A2	SW_5498	MFR	Emb	74	72	2	Low-impact frog		69
A2	SW_12304	SFR	Emb	74	72	2	Low-impact frog		69
A2	SW_14156	SFR	Emb	73	72	1	Low-impact frog		68
A2	SW_13234	SFR	B&T	77	72	5	FST, 10 Hz		72
A2	SW_10322	SFR	B&T	87	72	15	Low-impact frog	FST, 8 Hz	72
A2	SW_22775	SFR	B&T	73	72	1	Ballast Mat		72
A2	SW_10651	SFR	B&T	72	72	0	Ballast Mat		72
A2	SW_1081	SFR	B&T	72	72	0	Ballast Mat		72
B1	SW_13988	HOTEL	B&T	74	72	2	Ballast Mat		72
B1	SW_2941	MFR	B&T	75	72	3	Ballast Mat		73
B1	SW_1304	SFR	B&T	74	72	2	Ballast Mat		73
B1	SW_4953	SFR	B&T	74	72	2	Ballast Mat		73
B1	SW_21366	SFR	B&T	75	72	3	Ballast Mat		73
B1	SW_22080	SFR	Aerial	74	72	2	HCDF (Egg)		72
B2	SW_10259	SFR	B&T	73	72	1	Ballast Mat		72
B2	SW_20902	SFR	B&T	73	72	1	Ballast Mat		72
B2	SW_8096	SFR	B&T	74	72	2	FST, 12 Hz		69
B2	SW_17208	SFR	B&T	74	72	2	FST, 12 Hz		70
B2	SW_8725	SFR	B&T	72	72	0	Ballast Mat		71
B2	SW_22623	SFR	B&T	77	72	5	FST, 12 Hz		72
B2	SW_12423	SFR	Emb	72	72	0	FST, 12 Hz		68
B2	SW_3809	SFR	B&T	72	72	0	Ballast Mat		71
B2	SW_1546	SFR	B&T	74	72	2	FST, 12 Hz		70
B2	SW_2672	SFR	B&T	75	72	3	FST, 12 Hz		71
B2	SW_13281	MFR	B&T	73	72	1	Ballast Mat		72
B2	SW_11721	SFR	B&T	73	72	1	FST, 12 Hz		69
B2	SW_12341	MFR	B&T	78	72	6	FST, 10 Hz		69
B2	SW_13856	SFR	B&T	78	72	6	FST, 10 Hz		68
B2	SW_3872	MFR	Emb	72	72	0	Q-Track		67
B2	SW_13710	SFR	Emb	73	72	1	FST, 12 Hz		68
B2	SW_18515	SFR	B&T	75	72	3	FST, 12 Hz		70
B2	SW_1175	MFR	B&T	77	72	5	FST, 12 Hz		72
B2	SW_15651	HOTEL	B&T	76	72	4	FST, 12 Hz		69
B2	SW_4968	MFR	B&T	72	72	0	Low-impact frog		67
B2	SW_4968	MFR	B&T	72	72	0	Low-impact frog		67
B2	SW_18102	SC	B&T	87	75	12	Low-impact frog	FST, 10 Hz	73
B2	SW_15372	MFR	B&T	72	72	0	Low-impact frog		67
B2	SW_5170	MFR	Emb	74	72	2	FST, 12 Hz		69
B2	SW_5170	MFR	Emb	74	72	2	FST, 12 Hz		69
B2	SW_5170	MFR	Emb	74	72	2	FST, 12 Hz		69

Segment	Receiver	Land Use[1]	Track Type[3]	Vibration Levels (VdB)			Recommended Mitigation 1	Recommended Mitigation 2	Predicted Level with Mitigation
				Predicted	Criteria	Amount Exceeds			
B2	SW_5170	MFR	B&T	75	72	3	FST, 12 Hz		68
B2	SW_5170	MFR	B&T	75	72	3	FST, 12 Hz		68
B2	SW_5170	MFR	B&T	75	72	3	FST, 12 Hz		68
B2	SW_15652	HOTEL	B&T	75	72	3	Ballast Mat		68
B2	SW_14124	MFR	B&T	84	72	12	FST, 8 Hz		68
B2	SW_14124	MFR	B&T	84	72	12	FST, 8 Hz		68
B2	SW_20929	SFR	B&T	77	72	5	Low-impact frog		72
B2	SW_4953	SFR	B&T	77	72	5	Low-impact frog		72
B2	SW_21366	SFR	B&T	78	72	6	Low-impact frog	Ballast Mat	73
B2	SW_2529	SFR	Aerial	73	72	1	HCDF (Egg)		70
B2	SW_22080	SFR	Aerial	76	72	4	FST, 8 Hz		68
B2	SW_10991	SFR	Aerial	81	72	9	FST, 8 Hz		72
B4	SW_12541	MFR	B&T	92	72	20	FST, 8 Hz		73
B4	SW_12542	MFR	B&T	92	72	20	FST, 8 Hz		73
B4	SW_12543	MFR	B&T	92	72	20	FST, 8 Hz		73
B4	SW_8927	MFR	Aerial	85	72	13	Low-impact frog	FST, 8 Hz	71
B4	SW_8132	MFR	Aerial	81	72	9	Low-impact frog	HCDF (Panguard)	72
B4	SW_20912	MFR	Aerial	83	72	11	Low-impact frog	FST, 8 Hz	70
B4	SW_4000	SFR	Aerial	80	72	8	Low-impact frog	HCDF (Panguard)	71
B4	SW_56	MFR	Aerial	76	72	4	HCDF (Panguard)		71
B4	SW_56	MFR	Aerial	76	72	4	HCDF (Panguard)		71
B4	SW_12720	MFR	Aerial	84	72	12	FST, 8 Hz		74
B4	SW_22202	SFR	B&T	75	72	3	FST, 10 Hz		70
B4	SW_20162	MFR	B&T	80	72	8	FST, 8 Hz		70
B4	SW_15652	HOTEL	B&T	86	72	14	FST, 8 Hz		73
C1/C2/C5/C6	SW_18299	SFR	Emb	78	72	6	FST, 12 Hz		71
C1/C2/C5/C6	SW_22437	SFR	Emb	76	72	4	FST, 12 Hz		70
C1/C2/C5/C6	SW_14470	SFR	Emb	81	72	9	FST, 10 Hz		69
C1/C2/C5/C6	SW_7739	MFR	Emb	74	72	2	Q-Track		73
C1/C2/C5/C6	SW_7928	SFR	Emb	76	72	4	Q-Track		70
C1/C2/C5/C6	SW_17643	SFR	Emb	81	72	9	Low-impact frog	FST, 12 Hz	72
C1/C2/C5/C6	SW_19213	SFR	B&T	81	72	9	Low-impact frog	FST, 10 Hz	71
C1/C2/C5/C6	SW_15606	SFR	B&T	73	72	1	Low-impact frog		68
C1/C2	SW_11155	SFR	Emb	74	72	2	Q-Track		68
C1/C2	SW_18888	SFR	Aerial	74	72	2	HCDF (Egg)		71
C1/C2	SW_6826	SFR	B&T	83	72	11	Low-impact frog	FST, 8 Hz	67
C1/C2	SW_22358	MFR	Emb	77	72	5	Low-impact frog	FST, 14 Hz	72
C1/C2	SW_10132	MFR	Emb	98	72	26	Low-impact frog	FST, 7 Hz	71
C1/C2	SW_19689	SFR	B&T	74	72	2	Ballast Mat		72
C1/C2	SW_10597	MFR	Emb	81	72	9	Low-impact frog	FST, 12 Hz	72
C1/C2	SW_20505	MFR	Emb	93	72	21	Low-impact frog	FST, 8 Hz	71
C1/C2	SW_18761	MFR	Emb	81	72	9	Low-impact frog	FST, 12 Hz	71
C1/C2	SW_20426	MFR	Emb	83	72	11	FST, 10 Hz		71
C3/C4	SW_7928	SFR	Emb	82	72	10	FST, 10 Hz		70
C3/C4	SW_3064	SFR	Emb	85	72	13	Low-impact frog	FST, 10 Hz	70
C3/C4	SW_3064	SFR	Emb	74	72	2	Low-impact frog		69

Segment	Receiver	Land Use[1]	Track Type[3]	Vibration Levels (VdB)			Recommended Mitigation 1	Recommended Mitigation 2	Predicted Level with Mitigation
				Predicted	Criteria	Amount Exceeds			
C5/C6	SW_20204	SFR	Emb	94	72	22	Low-impact frog	FST, 8 Hz	71
C5/C6	SW_11155	SFR	Emb	82	72	10	Low-impact frog	FST, 10 Hz	68
C5/C6	SW_6208	SFR	Emb	84	72	12	Low-impact frog	FST, 10 Hz	70
C5	SW_2258	HOTEL	B&T	81	72	9	FST, 10 Hz		69
C5	SW_6826	SFR	B&T	73	72	1	Ballast Mat		71
C5	SW_10132	MFR	B&T	87	72	15	FST, 7 Hz		70
C5	SW_5434	SFR	B&T	74	72	2	Ballast Mat		72
C5	SW_2915	SFR	B&T	72	72	0	Ballast Mat		71
C5	SW_19689	SFR	B&T	77	72	5	FST, 12 Hz		70
C5	SW_20505	MFR	B&T	85	72	13	FST, 8 Hz		69
C5	SW_18761	MFR	B&T	75	72	3	Ballast Mat		73
C5	SW_20426	MFR	B&T	85	72	13	FST, 7 Hz		70