Metro Regional Safe Routes to School Strategy

School Area Map

Alberta Rider Elementary

14850 SW 132ND TER
TIGARD, OR

Grades: K-5
Enrollment: 587
School District: Tigard-Tualatin
http://bit.ly/2eK2PFs

- Transit stops
- Full Sidewalk
- Partial Sidewalk
- Enrollment Area
- Library
- City Hall
- Community Center

BIKEWAY NETWORK

- Bike Boulevard
- Bike Lane
- Shared Roadway
- Underpass/Overpass
- Path

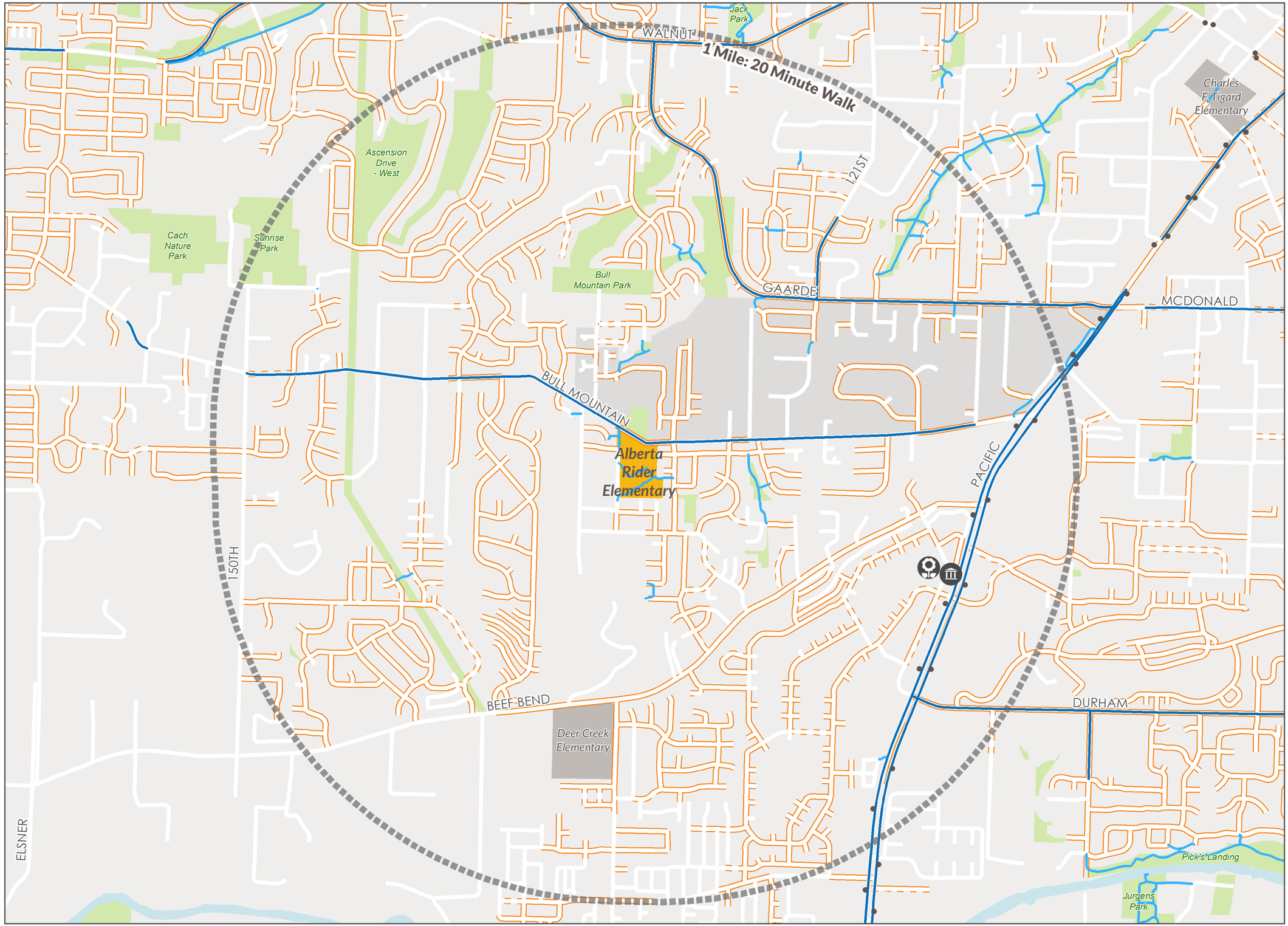

0 750 1,500 FEET
2 MIN 4 MIN BIKE RIDE

Data Source: Metro's RLIS and ODOE
Map produced October 2016.

Metro

Safe Routes to School National Partnership PACIFIC NORTHWEST

alta PLANNING + DESIGN

Metro Regional Safe Routes to School Strategy

School Area Map

Bridgeport Elementary

5505 SW BORLAND RD
TUALATIN, OR

Grades: K-5
Enrollment: 491
School District: Tigard-Tualatin
http://bit.ly/2eK2PFs

- Transit stops
- Full Sidewalk
- Partial Sidewalk
- Enrollment Area
- Library
- City Hall
- Community Center

BIKEWAY NETWORK

- Bike Boulevard
- Bike Lane
- Shared Roadway
- Underpass/Overpass
- Path

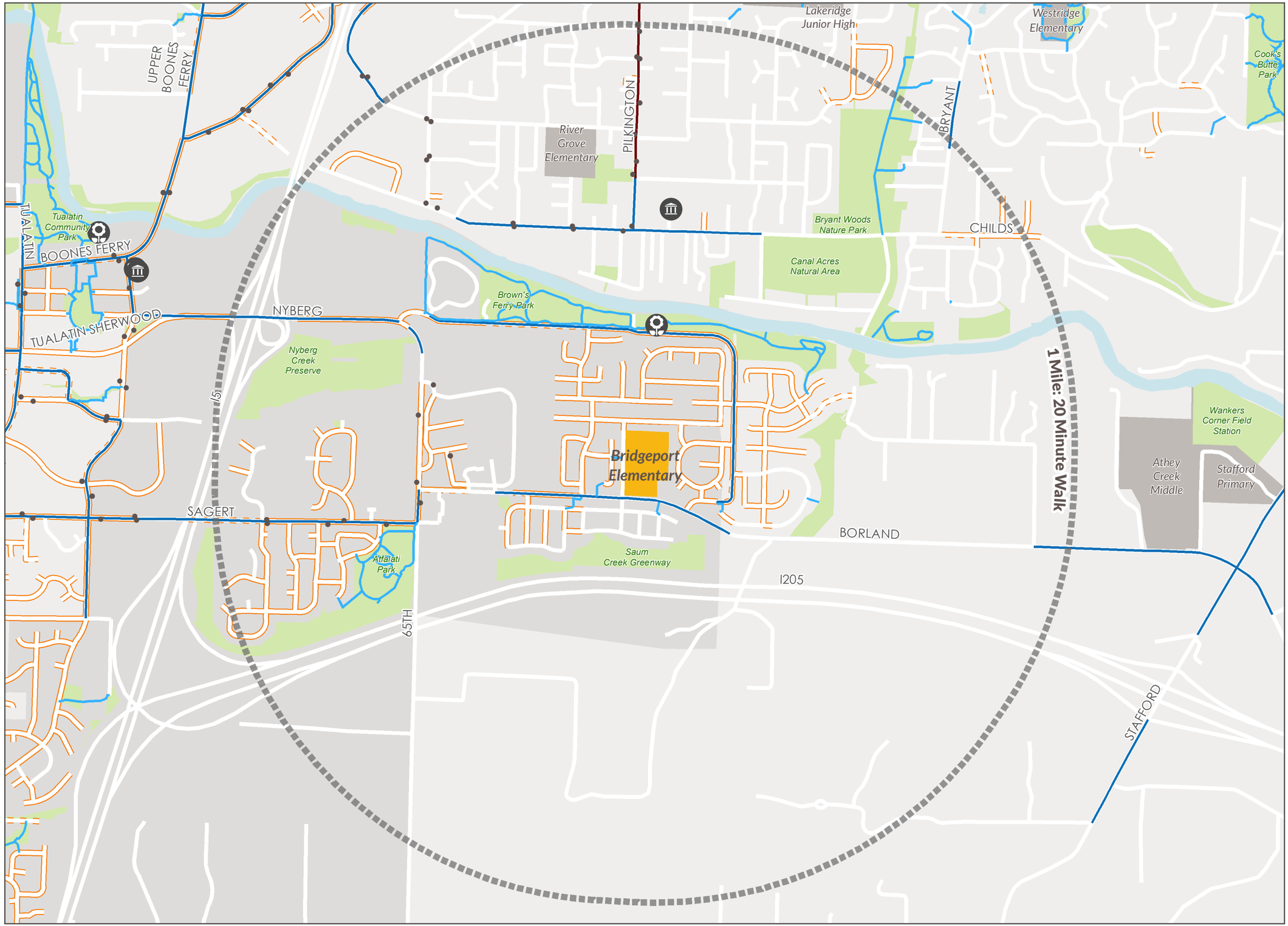

0 750 1,500 FEET
2 MIN 4 MIN BIKE RIDE

Data Source: Metro's RLIS and ODOE
Map produced October 2016.

Metro

Safe Routes to School National Partnership
PACIFIC NORTHWEST

alta PLANNING + DESIGN

Metro Regional Safe Routes to School Strategy

School Area Map

Byrom Elementary

21800 SW 91ST AVE
TUALATIN, OR

Grades: K-5
Enrollment: 560
School District: Tigard-Tualatin
http://bit.ly/2eK2PFs

- Transit stops
- Full Sidewalk
- Partial Sidewalk
- Enrollment Area
- Library
- City Hall
- Community Center

BIKEWAY NETWORK

- Bike Boulevard
- Bike Lane
- Shared Roadway
- Underpass/Overpass
- Path

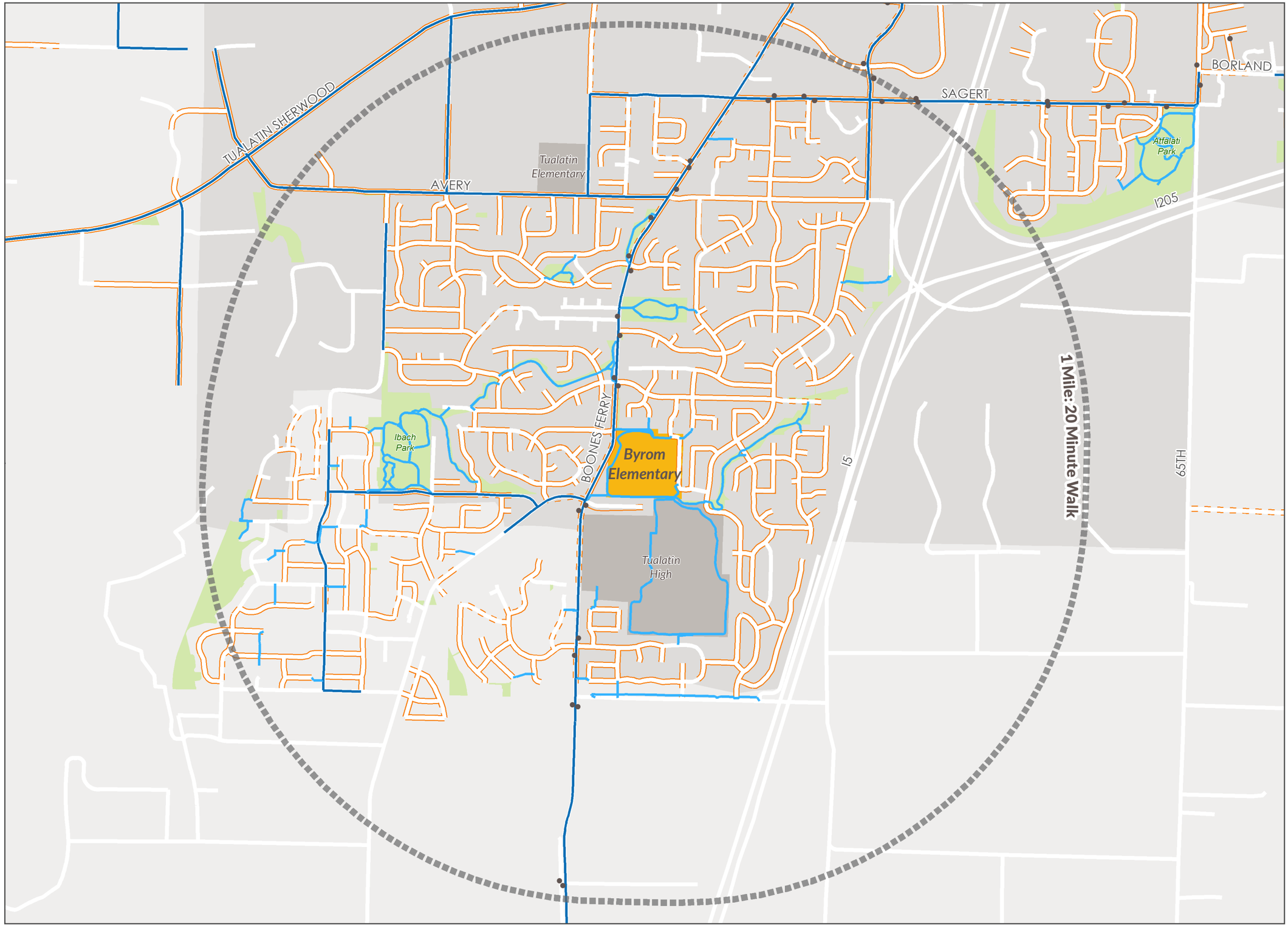

0 750 1,500 FEET
2 MIN 4 MIN BIKE RIDE

Data Source: Metro's RLIS and ODOE
Map produced October 2016.

Metro

N

Safe Routes to School National Partnership
PACIFIC NORTHWEST

alta PLANNING + DESIGN

Metro Regional Safe Routes to School Strategy

School Area Map

Charles F. Tigard Elementary

12850 SW GRANT AVE
TIGARD, OR

Grades: K-5
Enrollment: 527
School District: Tigard-Tualatin
http://bit.ly/2eK2PFs

- Transit stops
- Full Sidewalk
- Partial Sidewalk
- Enrollment Area
- Library
- City Hall
- Community Center

BIKEWAY NETWORK

- Bike Boulevard
- Bike Lane
- Shared Roadway
- Underpass/Overpass
- Path

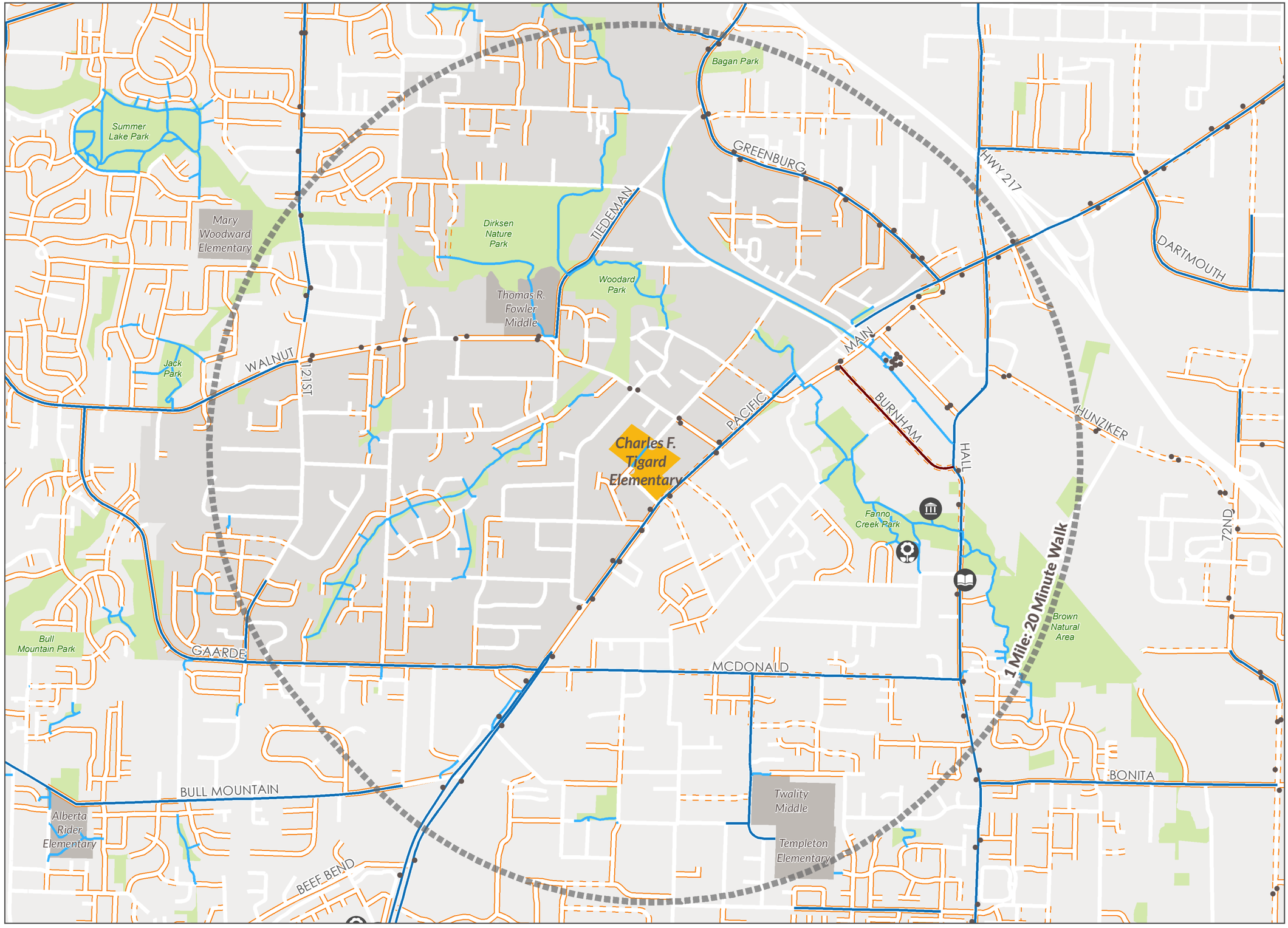

0 750 1,500 FEET
2 MIN 4 MIN BIKE RIDE

Data Source: Metro's RLIS and ODOE
Map produced October 2016.

Metro

Safe Routes to School National Partnership PACIFIC NORTHWEST

alta PLANNING + DESIGN

Metro Regional Safe Routes to School Strategy

School Area Map

Deer Creek Elementary

16155 SW 131ST AVE
TIGARD, OR

Grades: K-5
Enrollment: 600
School District: Tigard-Tualatin
http://bit.ly/2eK2PFs

- Transit stops
- Full Sidewalk
- Partial Sidewalk
- Enrollment Area
- Library
- City Hall
- Community Center

BIKEWAY NETWORK

- Bike Boulevard
- Bike Lane
- Shared Roadway
- Underpass/Overpass
- Path

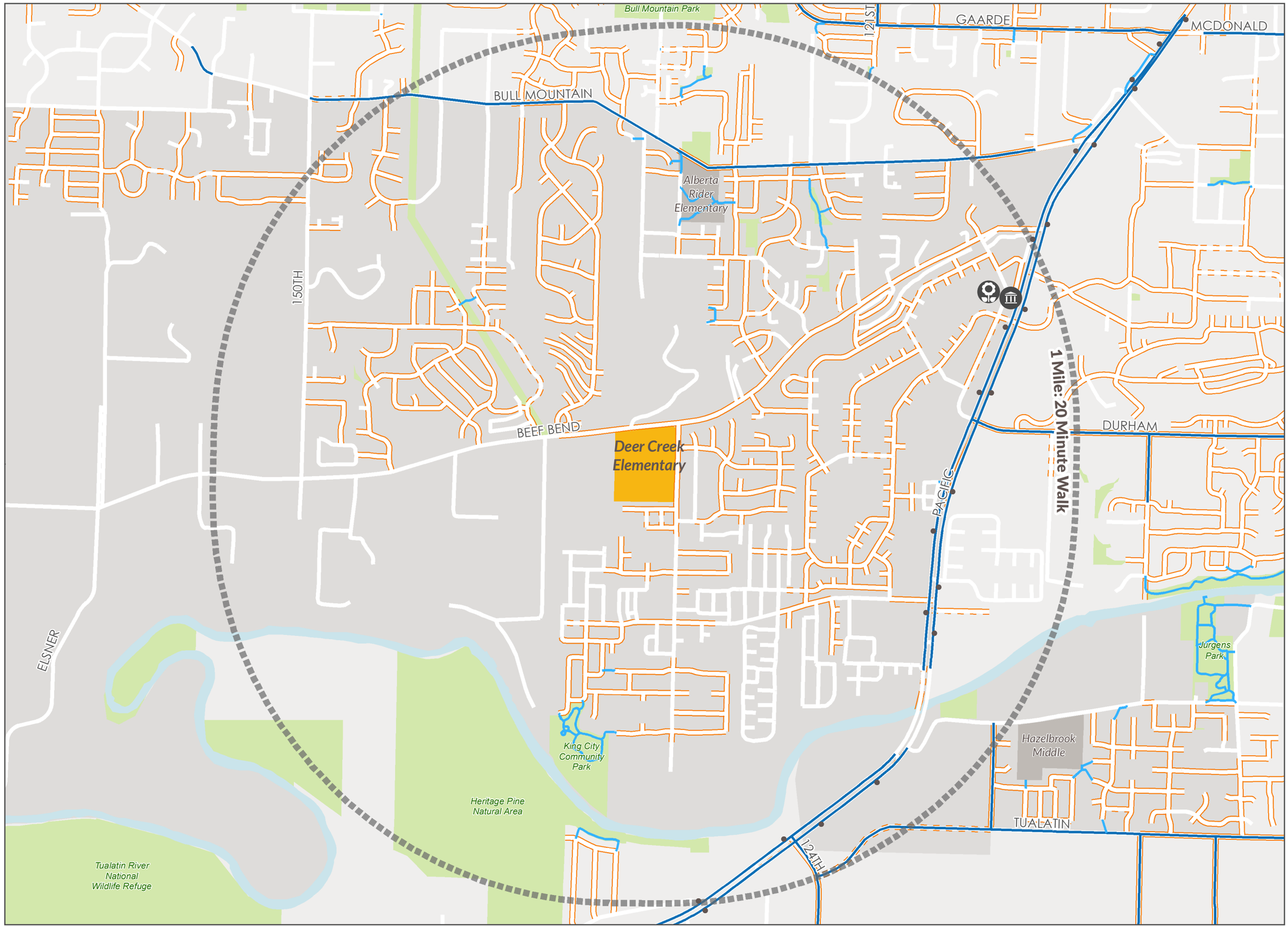

FEET
0 750 1,500
2 MIN 4 MIN BIKE RIDE

Data Source: Metro's RLIS and ODOE
Map produced October 2016.

Metro

Safe Routes to School National Partnership PACIFIC NORTHWEST

alta PLANNING + DESIGN

Metro Regional Safe Routes to School Strategy

School Area Map

Durham Elementary

8048 SW SHAFFER LN
TIGARD, OR

Grades: K-5
Enrollment: 585
School District: Tigard-Tualatin
http://bit.ly/2eK2PFs

- Transit stops
- Full Sidewalk
- Partial Sidewalk
- Enrollment Area
- Library
- City Hall
- Community Center

BIKEWAY NETWORK

- Bike Boulevard
- Bike Lane
- Shared Roadway
- Underpass/Overpass
- Path

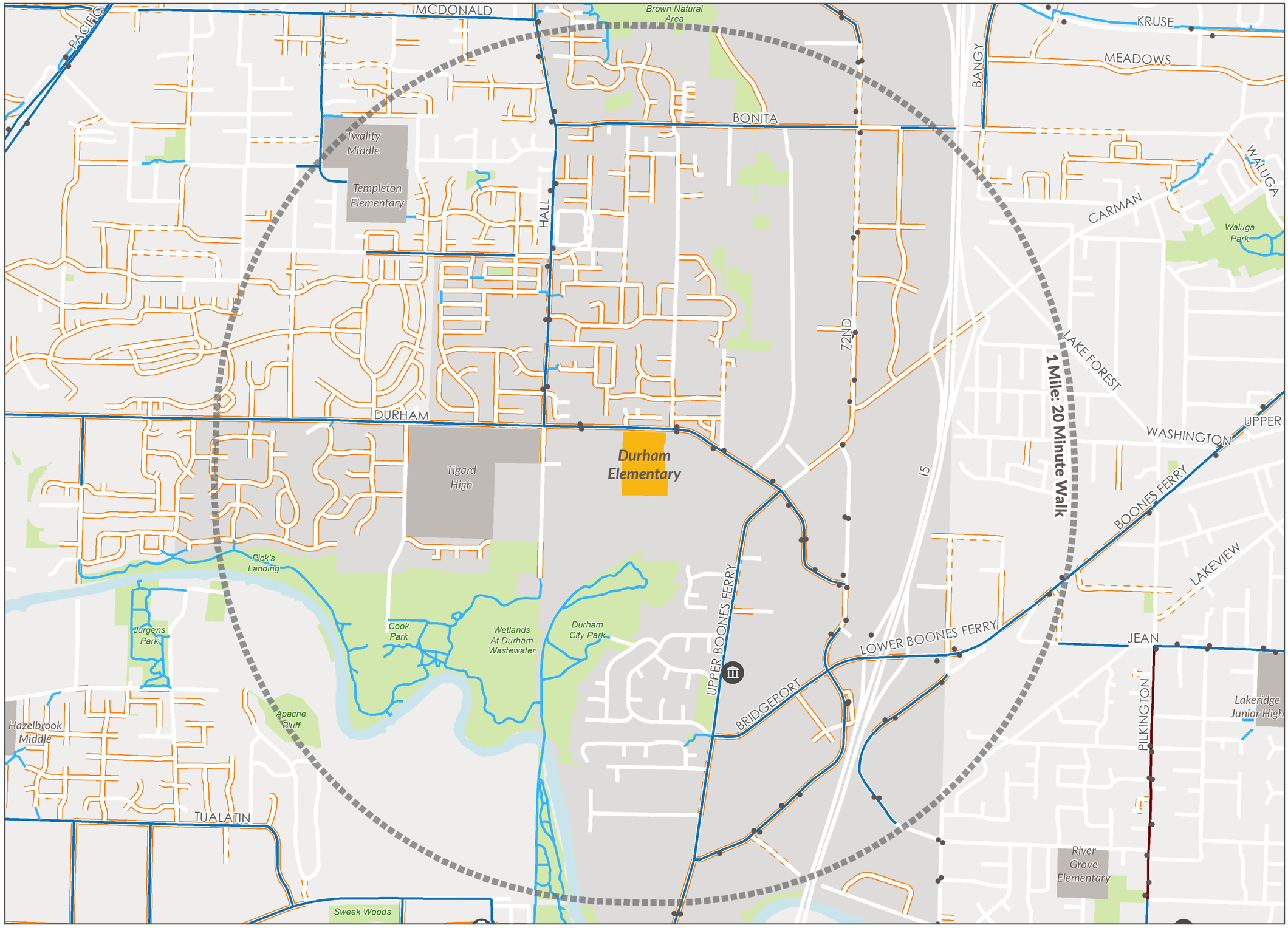

FEET
0 750 1,500
2 MIN 4 MIN BIKE RIDE

Data Source: Metro's RLIS and ODOE
Map produced October 2016.

Metro

Safe Routes to School National Partnership PACIFIC NORTHWEST

alta PLANNING + DESIGN

Metro Regional Safe Routes to School Strategy

School Area Map

Hazelbrook Middle

11300 SW HAZELBROOK RD TUALATIN, OR

Grades: 6-8
Enrollment: 958
School District: Tigard-Tualatin
http://bit.ly/2eK2PFs

- Transit stops
- Full Sidewalk
- Partial Sidewalk
- Enrollment Area
- Library
- City Hall
- Community Center

BIKEWAY NETWORK

- Bike Boulevard
- Bike Lane
- Shared Roadway
- Underpass/Overpass
- Path

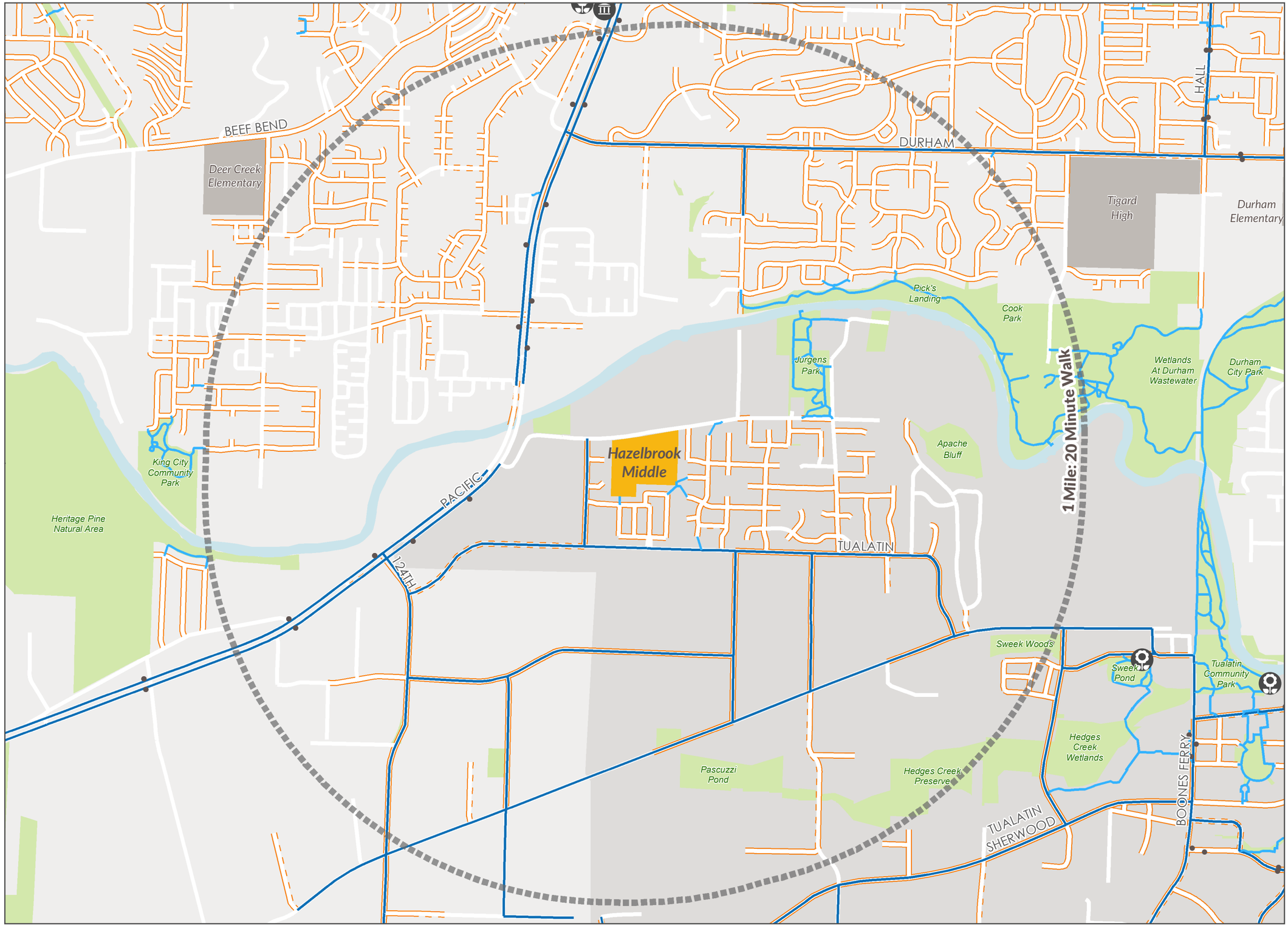

0 750 1,500 FEET
2 MIN 4 MIN BIKE RIDE

Data Source: Metro's RLIS and ODOE
Map produced October 2016.

Metro

N

Safe Routes to School National Partnership PACIFIC NORTHWEST

alta PLANNING + DESIGN

Metro Regional Safe Routes to School Strategy

School Area Map

Mary Woodward Elementary

12325 SW KATHERINE ST
TIGARD, OR

Grades: K-5
Enrollment: 505
School District: Tigard-Tualatin
http://bit.ly/2eK2PFs

- Transit stops
- Full Sidewalk
- Partial Sidewalk
- Enrollment Area
- Library
- City Hall
- Community Center

BIKEWAY NETWORK

- Bike Boulevard
- Bike Lane
- Shared Roadway
- Underpass/Overpass
- Path

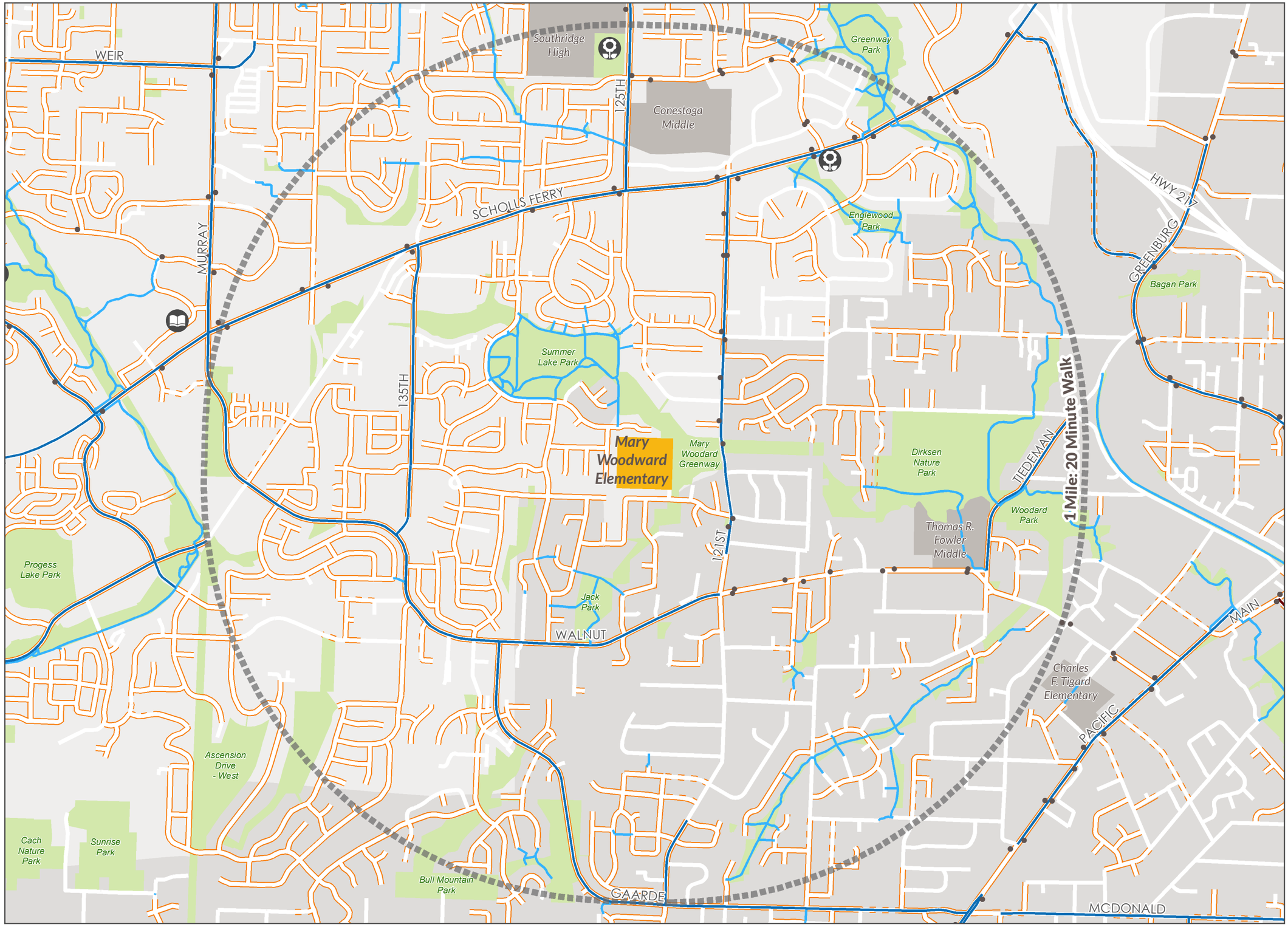

0 750 1,500 FEET
2 MIN 4 MIN BIKE RIDE

Data Source: Metro's RLIS and ODOE
Map produced October 2016.

Metro

Safe Routes to School National Partnership
PACIFIC NORTHWEST

alta PLANNING + DESIGN

Metro Regional Safe Routes to School Strategy

School Area Map

Metzger Elementary

10350 SW LINCOLN ST
TIGARD, OR

Grades: K-5
Enrollment: 645
School District: Tigard-Tualatin
http://bit.ly/2eK2PFs

- Transit stops
- Full Sidewalk
- Partial Sidewalk
- Enrollment Area
- Library
- City Hall
- Community Center

BIKEWAY NETWORK

- Bike Boulevard
- Bike Lane
- Shared Roadway
- Underpass/Overpass
- Path

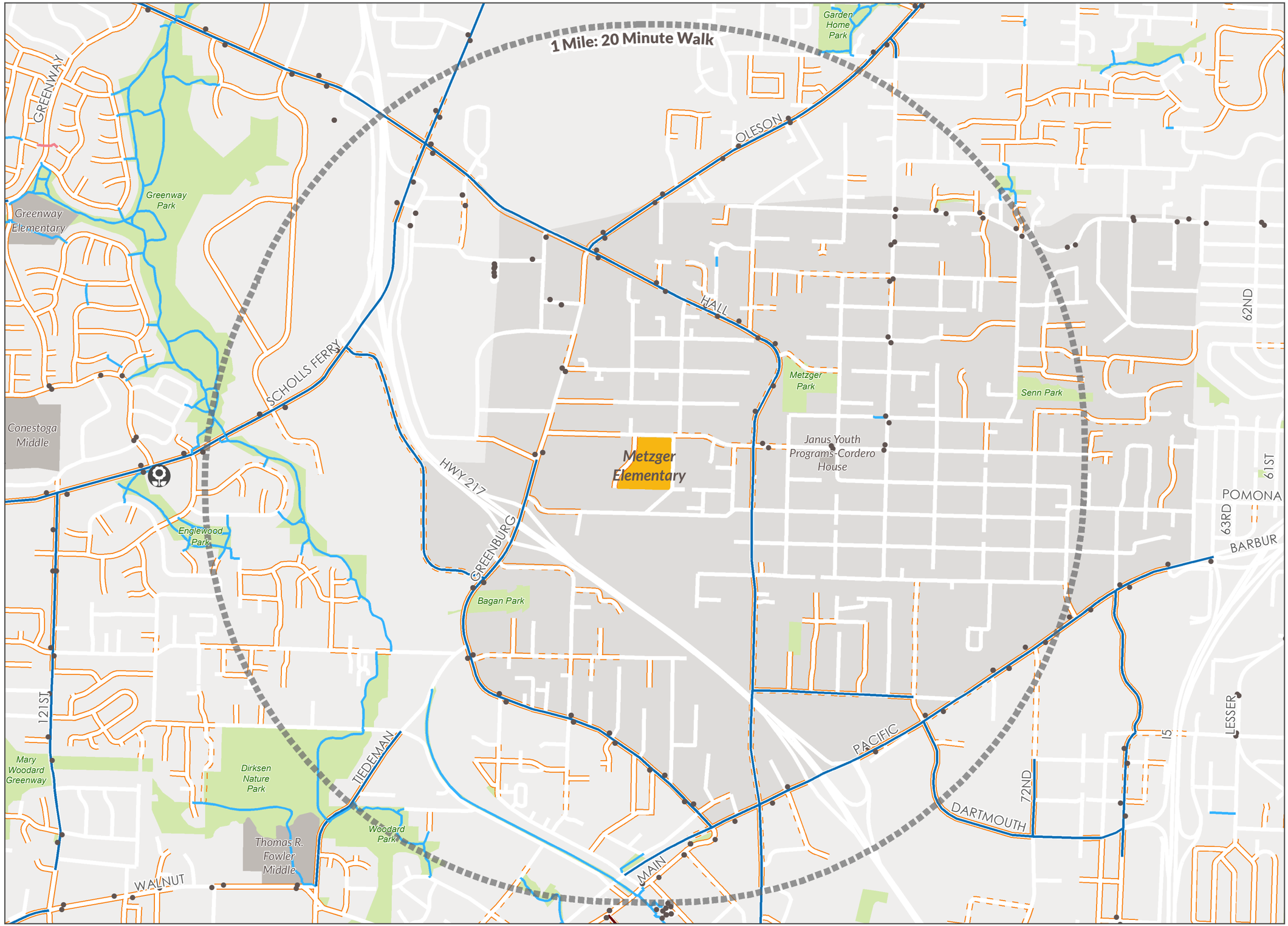

FEET
0 750 1,500
2 MIN 4 MIN BIKE RIDE

Data Source: Metro's RLIS and ODOE
Map produced October 2016.

Metro

Safe Routes to School National Partnership PACIFIC NORTHWEST

alta PLANNING + DESIGN

Metro Regional Safe Routes to School Strategy

School Area Map

Templeton Elementary

9500 SW MURDOCK ST
TIGARD, OR

Grades: K-5
Enrollment: 578
School District: Tigard-Tualatin
http://bit.ly/2eK2PFs

- Transit stops
- Full Sidewalk
- Partial Sidewalk
- Enrollment Area
- Library
- City Hall
- Community Center

BIKEWAY NETWORK

- Bike Boulevard
- Bike Lane
- Shared Roadway
- Underpass/Overpass
- Path

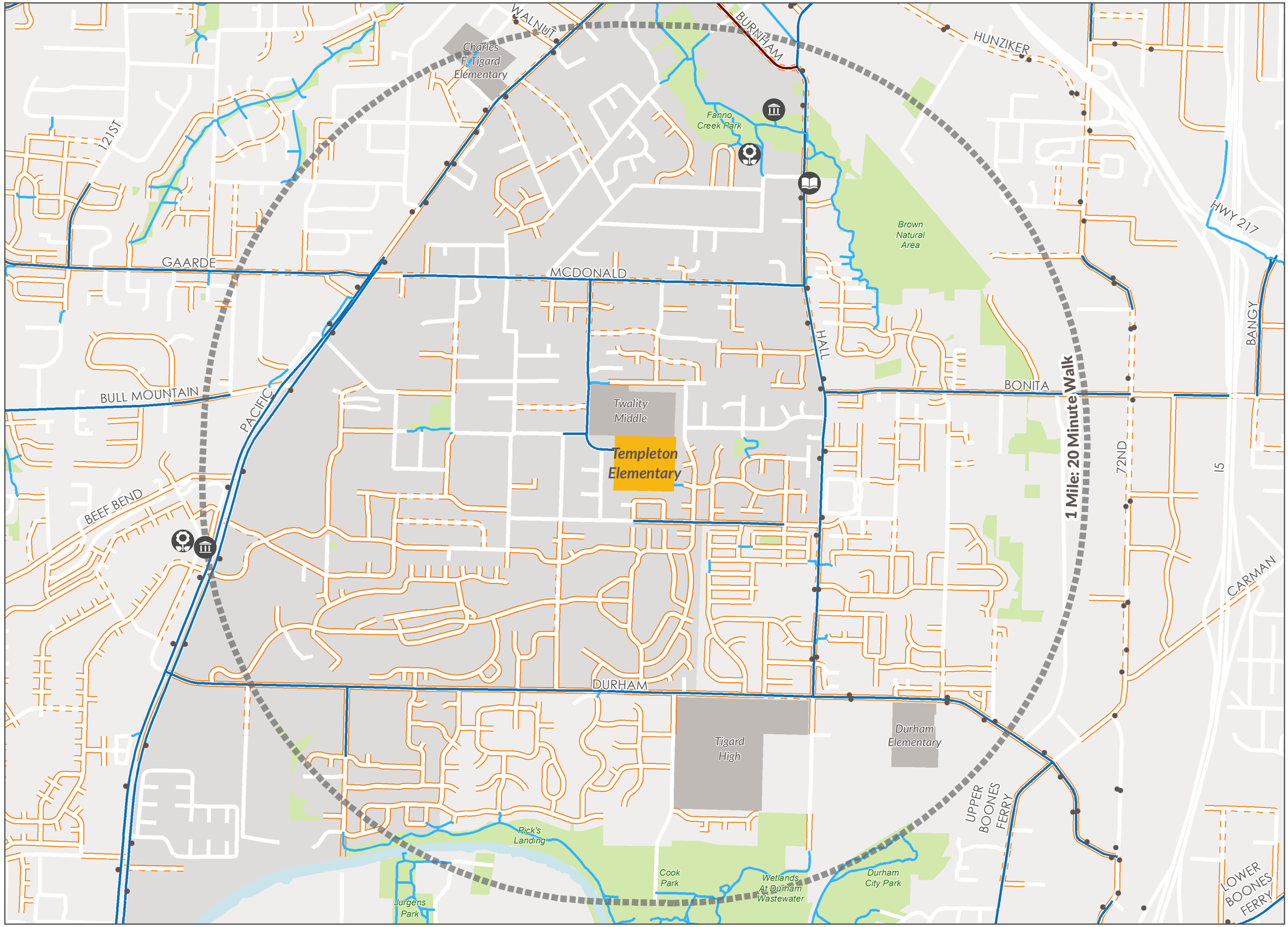

0 750 1,500 FEET
2 MIN 4 MIN BIKE RIDE

Data Source: Metro's RLIS and ODOE
Map produced October 2016.

Metro

Safe Routes to School National Partnership PACIFIC NORTHWEST

alta PLANNING + DESIGN

Metro Regional Safe Routes to School Strategy

School Area Map

Thomas R. Fowler Middle

10865 SW WALNUT ST
TIGARD, OR

Grades: 6-8
Enrollment: 805
School District: Tigard-Tualatin
http://bit.ly/2eK2PFs

- Transit stops
- Full Sidewalk
- Partial Sidewalk
- Enrollment Area
- Library
- City Hall
- Community Center

BIKEWAY NETWORK

- Bike Boulevard
- Bike Lane
- Shared Roadway
- Underpass/Overpass
- Path

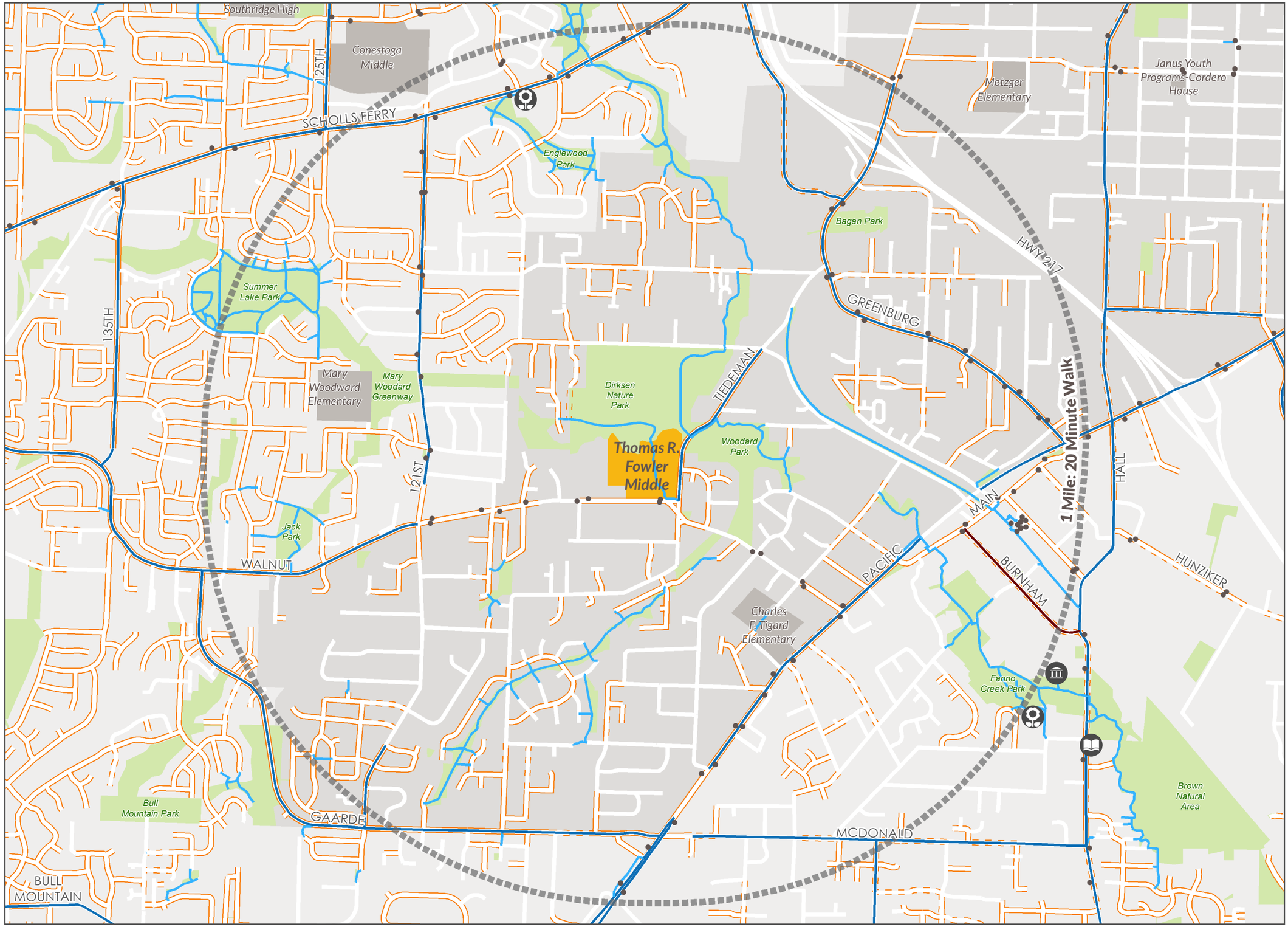

0 750 1,500 FEET
2 MIN 4 MIN BIKE RIDE

Data Source: Metro's RLIS and ODOE
Map produced October 2016.

Metro

Safe Routes to School National Partnership
PACIFIC NORTHWEST

alta PLANNING + DESIGN

Metro Regional Safe Routes to School Strategy

School Area Map

Tigard High School

9000 SW DURHAM RD
TIGARD, OR

Grades: 9-12
Enrollment: 2,100
School District: Tigard-Tualatin
http://bit.ly/2eK2PFs

- Transit stops
- Full Sidewalk
- Partial Sidewalk
- Enrollment Area
- Library
- City Hall
- Community Center

BIKEWAY NETWORK

- Bike Boulevard
- Bike Lane
- Shared Roadway
- Underpass/Overpass
- Path

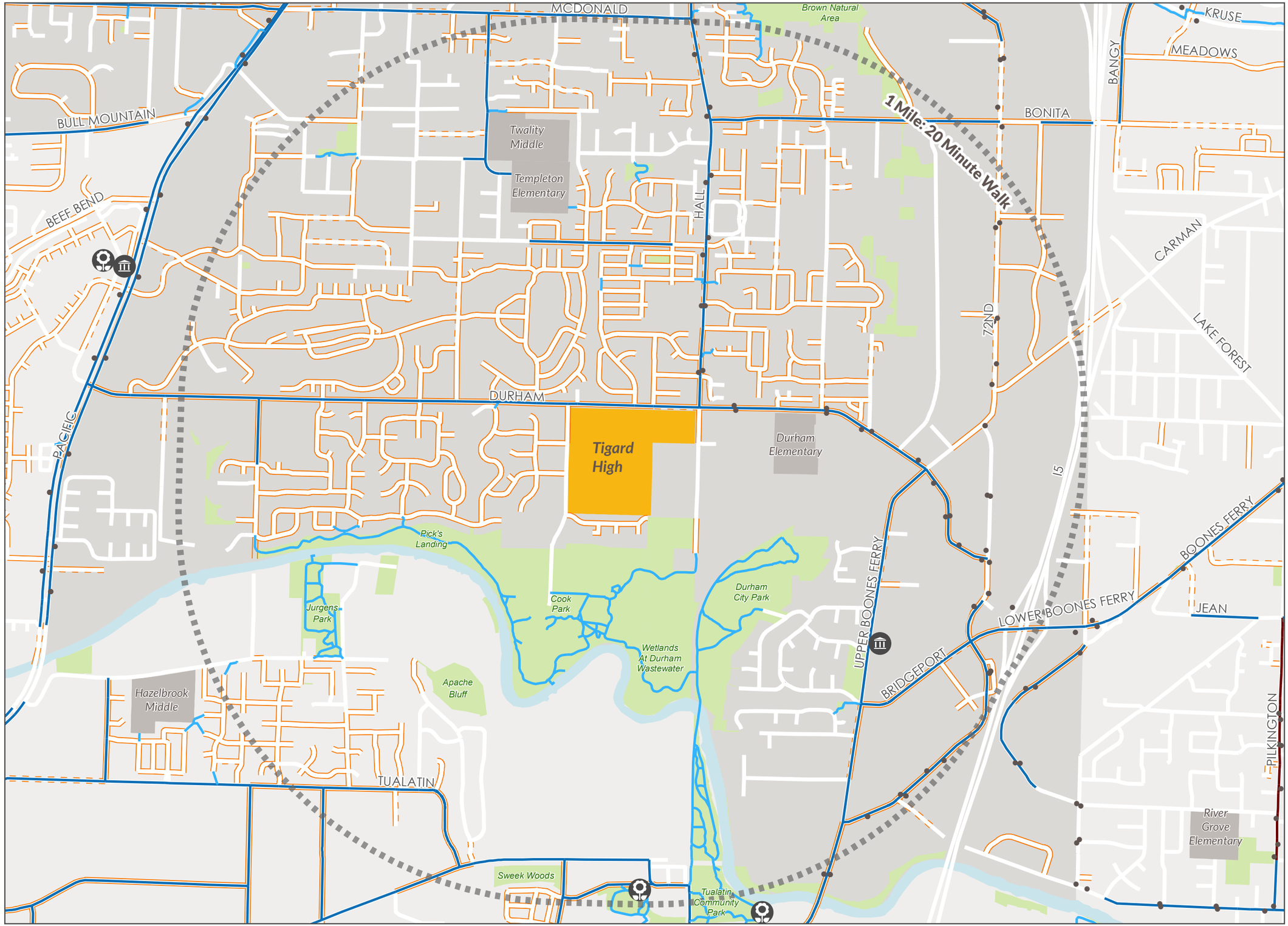

0 750 1,500 FEET
2 MIN 4 MIN BIKE RIDE

Data Source: Metro's RLIS and ODOE
Map produced October 2016.

Metro

Safe Routes to School National Partnership
PACIFIC NORTHWEST

alta PLANNING + DESIGN

Metro Regional Safe Routes to School Strategy

School Area Map

Tualatin Elementary

20405 SW 95TH AVE
TUALATIN, OR

Grades: K-5
Enrollment: 554
School District: Tigard-Tualatin
http://bit.ly/2eK2PFs

- Transit stops
- Full Sidewalk
- Partial Sidewalk
- Enrollment Area
- Library
- City Hall
- Community Center

BIKEWAY NETWORK

- Bike Boulevard
- Bike Lane
- Shared Roadway
- Underpass/Overpass
- Path

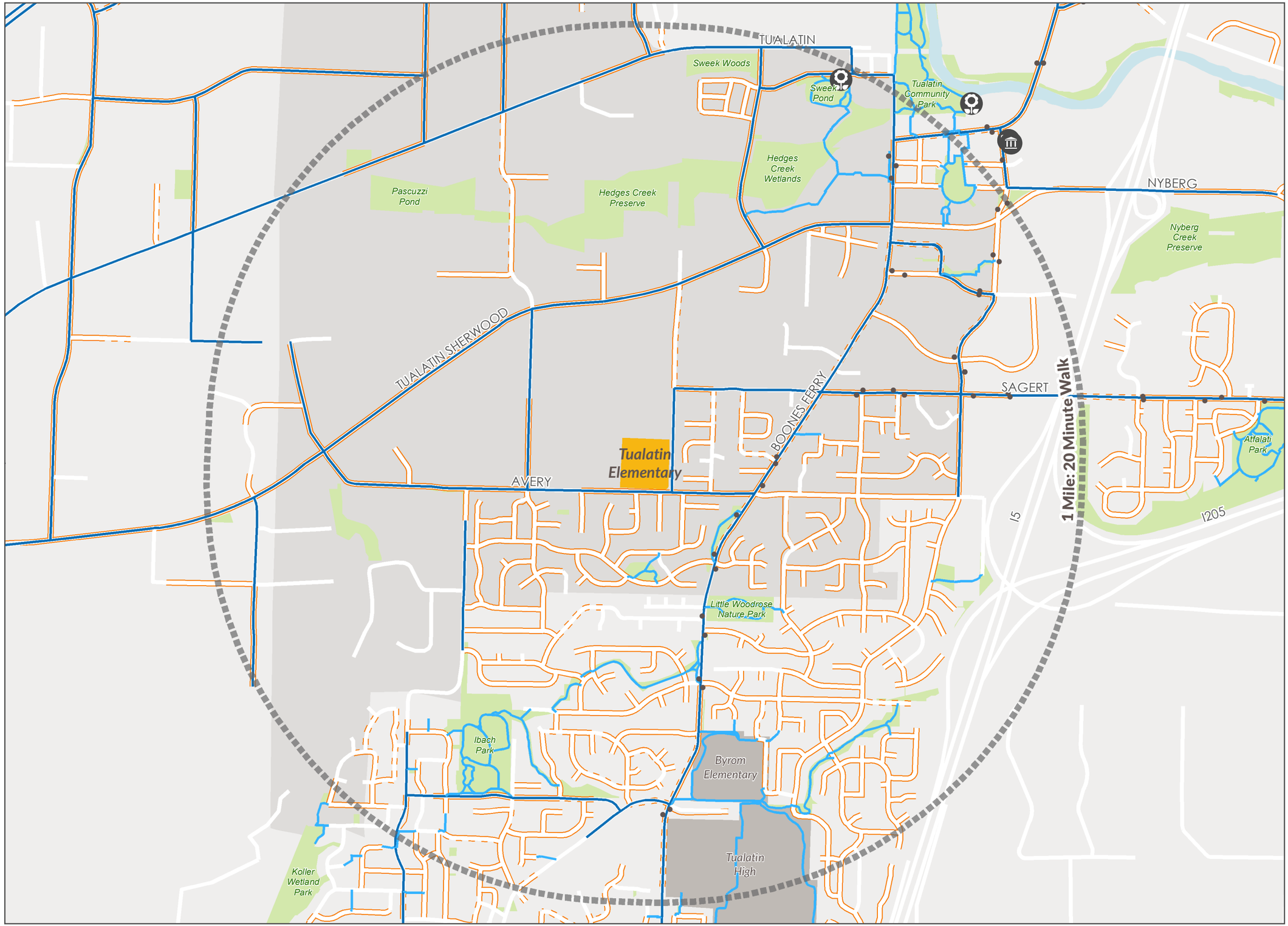

0 750 1,500 FEET
2 MIN 4 MIN BIKE RIDE

Data Source: Metro's RLIS and ODOE
Map produced October 2016.

Metro

N

Safe Routes to School National Partnership PACIFIC NORTHWEST

alta PLANNING + DESIGN

Metro Regional Safe Routes to School Strategy

School Area Map

Tualatin High

22300 SW BOONES FERRY RD TUALATIN, OR

Grades: 9-12
Enrollment: 1923
School District: Tigard-Tualtin
http://bit.ly/2eK2PFs

- Transit stops
- Full Sidewalk
- Partial Sidewalk
- Enrollment Area
- Library
- City Hall
- Community Center

BIKEWAY NETWORK

- Bike Boulevard
- Bike Lane
- Shared Roadway
- Underpass/Overpass
- Path

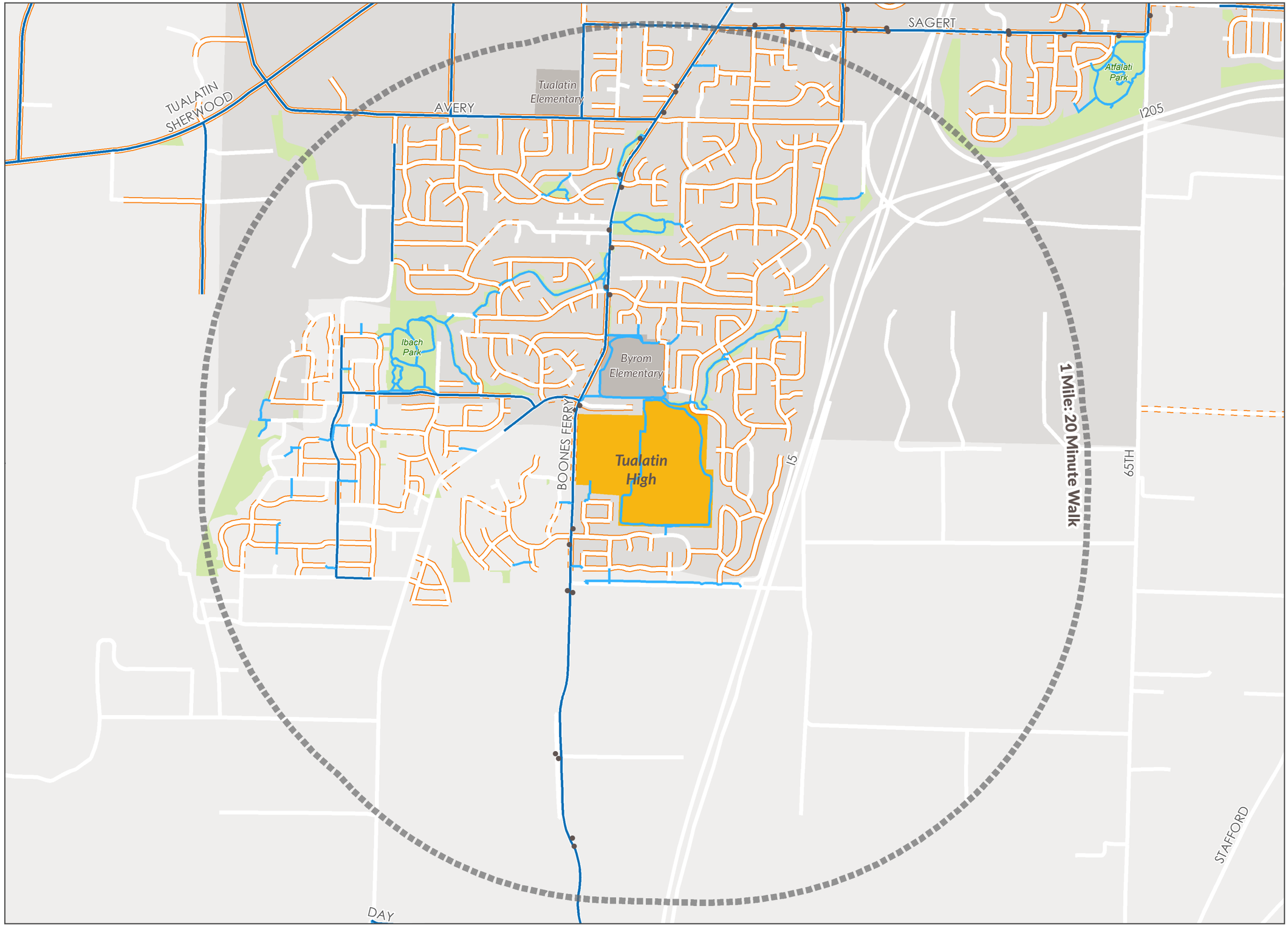

0 750 1,500 FEET
2 MIN 4 MIN BIKE RIDE

Data Source: Metro's RLIS and ODOE
Map produced October 2016.

Metro

N

Safe Routes to School National Partnership PACIFIC NORTHWEST

alta PLANNING + DESIGN

Metro Regional Safe Routes to School Strategy

School Area Map

Twality Middle

14650 SW 97TH AVE
TIGARD, OR

Grades: 6-8
Enrollment: 1061
School District: Tigard-Tualatin
http://bit.ly/2eK2PFs

- Transit stops
- Full Sidewalk
- Partial Sidewalk
- Enrollment Area
- Library
- City Hall
- Community Center

BIKEWAY NETWORK

- Bike Boulevard
- Bike Lane
- Shared Roadway
- Underpass/Overpass
- Path

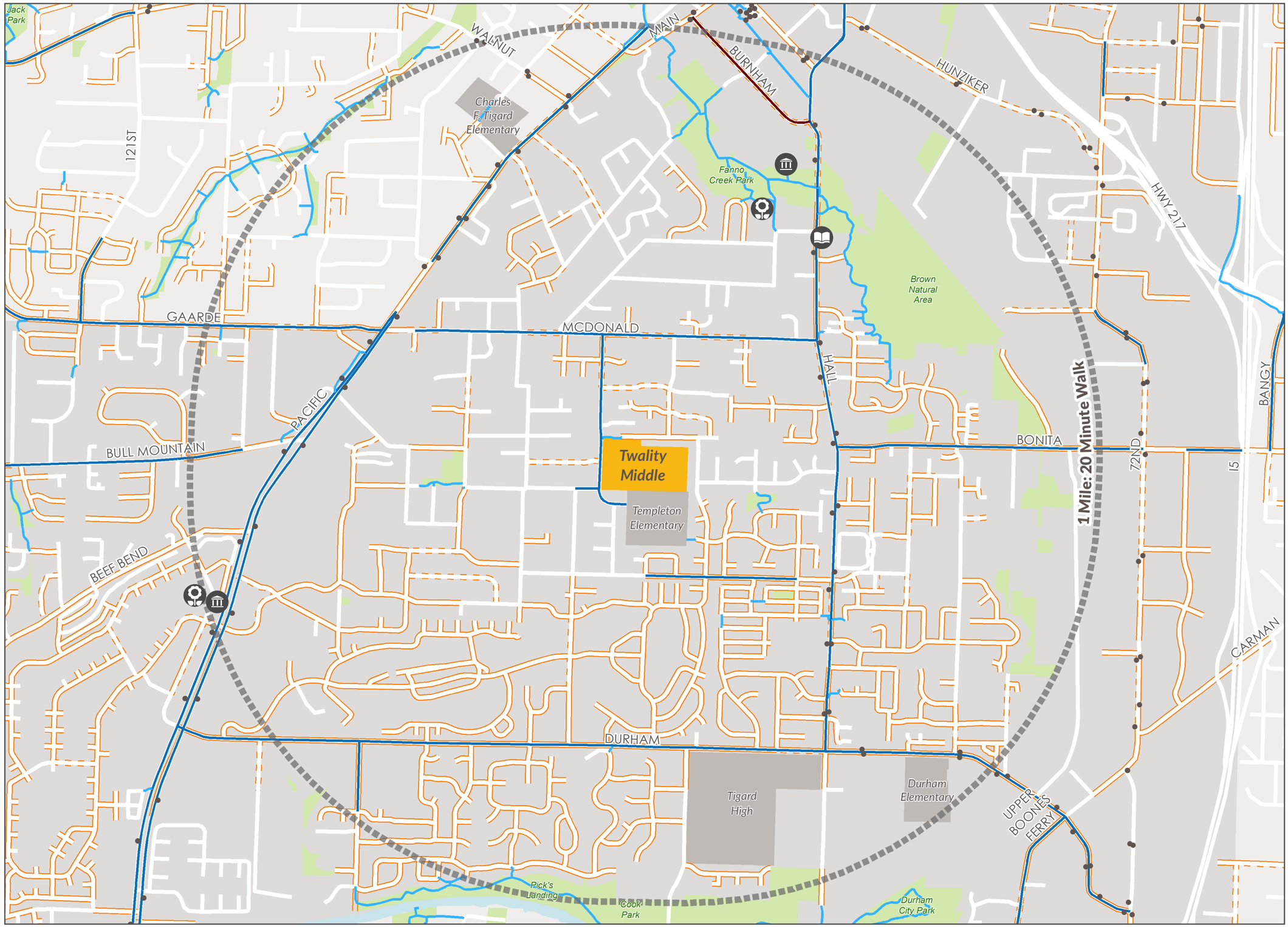

0 750 1,500 FEET
2 MIN 4 MIN BIKE RIDE

Data Source: Metro's RLIS and ODOE
Map produced October 2016.

Metro

N

Safe Routes to School National Partnership PACIFIC NORTHWEST

alta PLANNING + DESIGN