Metro Regional Safe Routes to School Strategy

School Area Map

Brookwood Elementary

3960 SE CEDAR ST
HILLSBORO, OR

Grades: K-6
Enrollment: 389
School District: Hillsboro
http://www.hsd.k12.or.us/

- Transit stops
- Full Sidewalk
- Partial Sidewalk
- Enrollment Area
- Library
- City Hall
- Community Center

BIKEWAY NETWORK

- Bike Boulevard
- Bike Lane
- Shared Roadway
- Underpass/Overpass
- Path

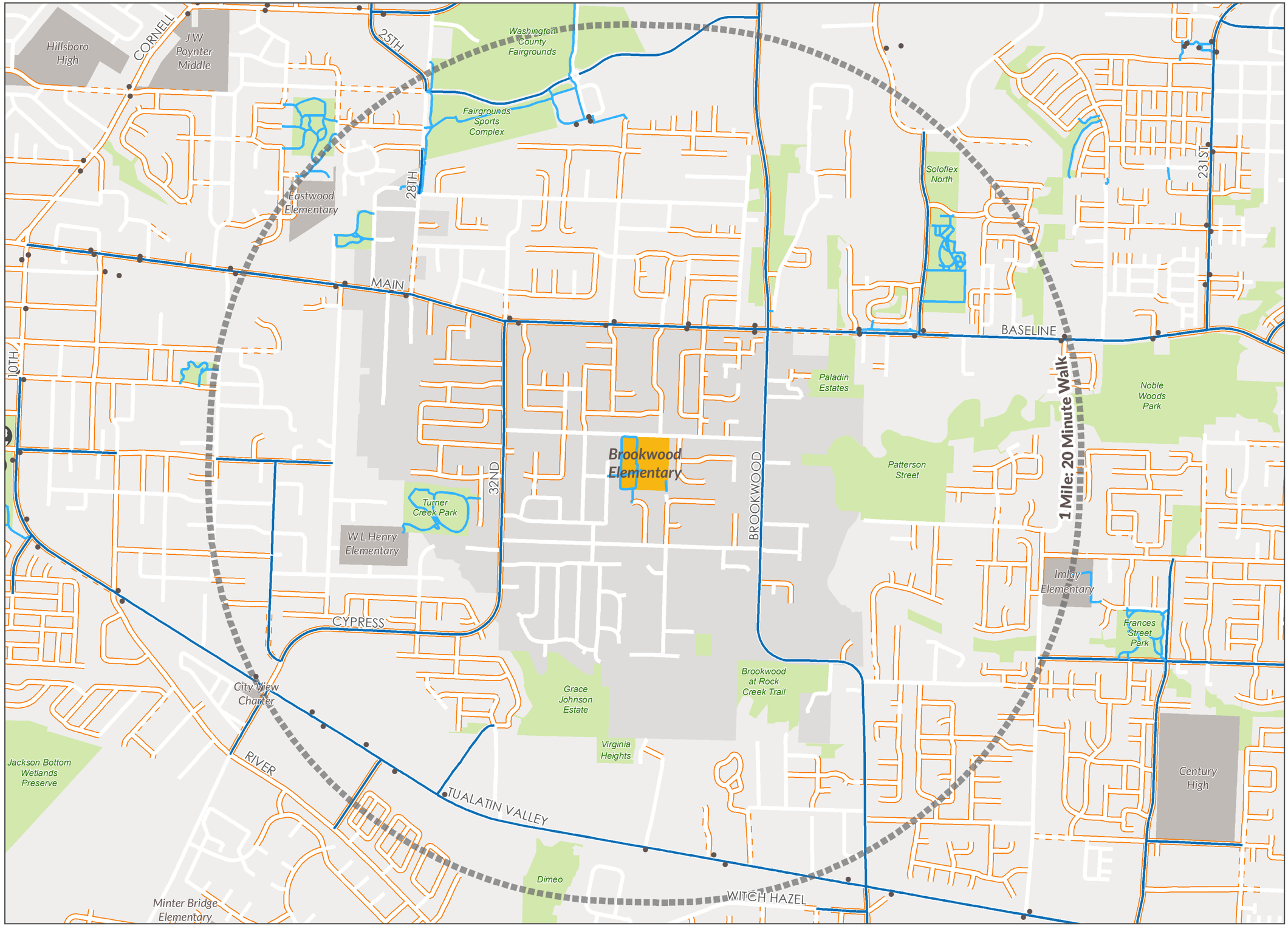

0 750 1,500 FEET
2 MIN 4 MIN BIKE RIDE

Data Source: Metro's RLIS and ODOE
Map produced October 2016.

Metro

Safe Routes to School National Partnership PACIFIC NORTHWEST

alta PLANNING + DESIGN

Metro Regional Safe Routes to School Strategy

School Area Map

Butternut Creek Elementary

20395 SW FLORENCE ST
ALOHA, OR

Grades: K-6
Enrollment: 400
School District: Hillsboro
http://www.hsd.k12.or.us/

- Transit stops
- Full Sidewalk
- Partial Sidewalk
- Enrollment Area
- Library
- City Hall
- Community Center

BIKEWAY NETWORK

- Bike Boulevard
- Bike Lane
- Shared Roadway
- Underpass/Overpass
- Path

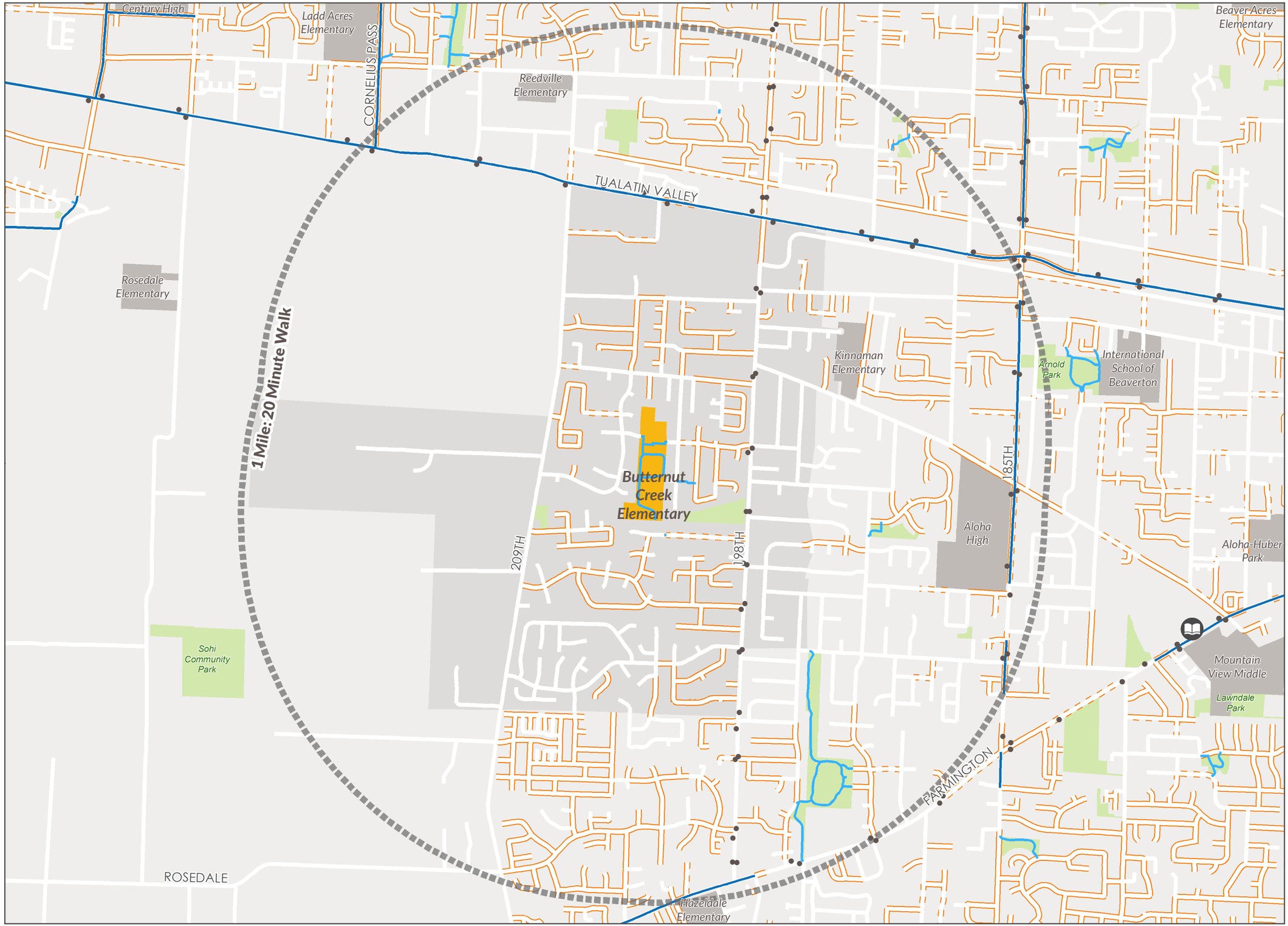

0 750 1,500 FEET
2 MIN 4 MIN BIKE RIDE

Data Source: Metro's RLIS and ODOE
Map produced October 2016.

Metro

N

Safe Routes to School National Partnership PACIFIC NORTHWEST

alta PLANNING + DESIGN

Metro Regional Safe Routes to School Strategy

School Area Map

Century High

2000 SW CENTURY BLVD
HILLSBORO, OR

Grades: 9-12
Enrollment: 1595
School District: Hillsboro
http://www.hsd.k12.or.us/

- Transit stops
- Full Sidewalk
- Partial Sidewalk
- Enrollment Area
- Library
- City Hall
- Community Center

BIKEWAY NETWORK

- Bike Boulevard
- Bike Lane
- Shared Roadway
- Underpass/Overpass
- Path

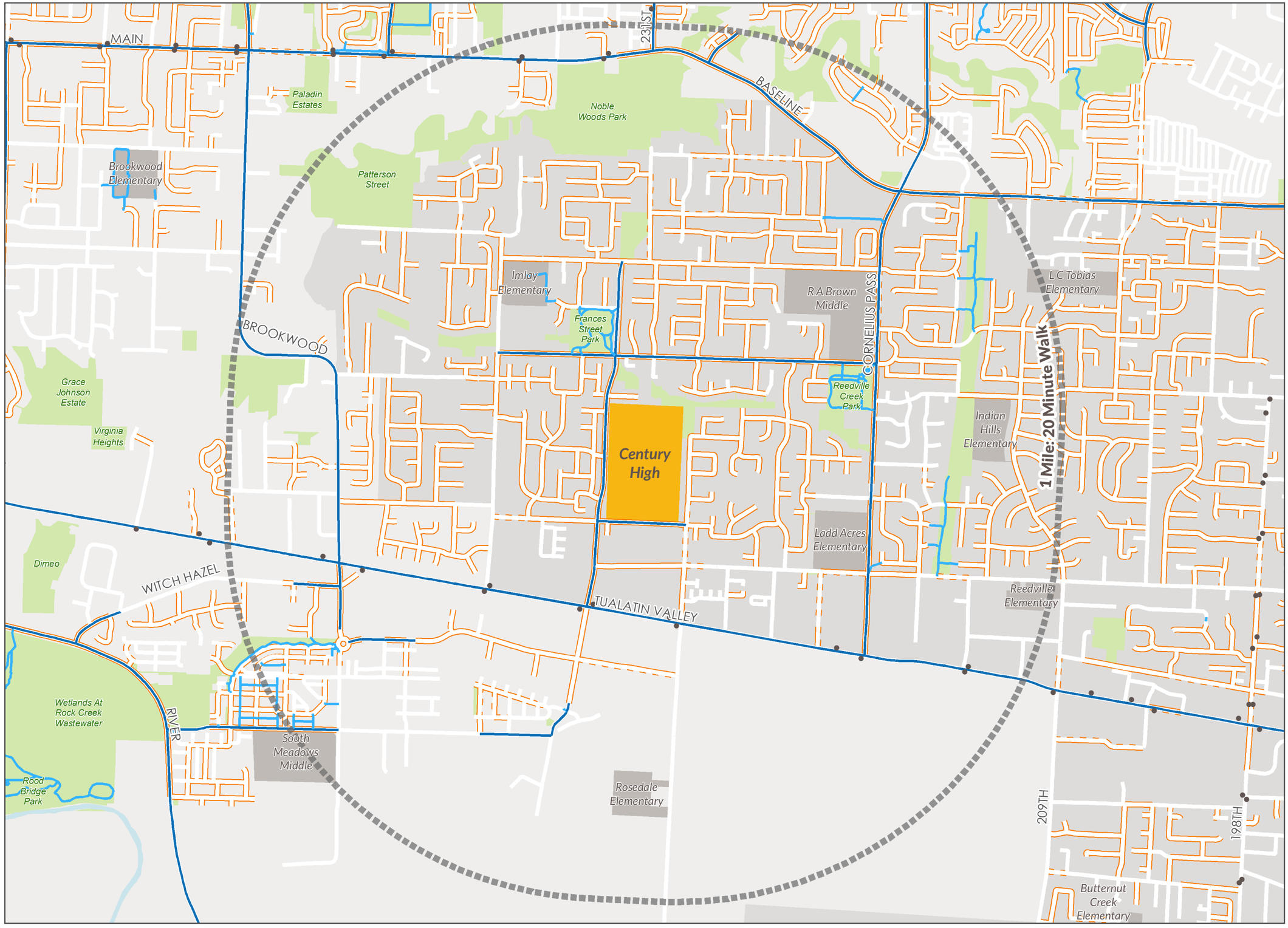

0 750 1,500 FEET
2 MIN 4 MIN BIKE RIDE

Data Source: Metro's RLIS and ODOE
Map produced October 2016.

Metro

Safe Routes to School National Partnership PACIFIC NORTHWEST

alta PLANNING + DESIGN

Metro Regional Safe Routes to School Strategy

School Area Map

Eastwood Elementary

2100 NE LINCOLN ST
HILLSBORO, OR

Grades: K-6
Enrollment: 506
School District: Hillsboro
http://www.hsd.k12.or.us/

- Transit stops
- Full Sidewalk
- Partial Sidewalk
- Enrollment Area
- Library
- City Hall
- Community Center

BIKEWAY NETWORK

- Bike Boulevard
- Bike Lane
- Shared Roadway
- Underpass/Overpass
- Path

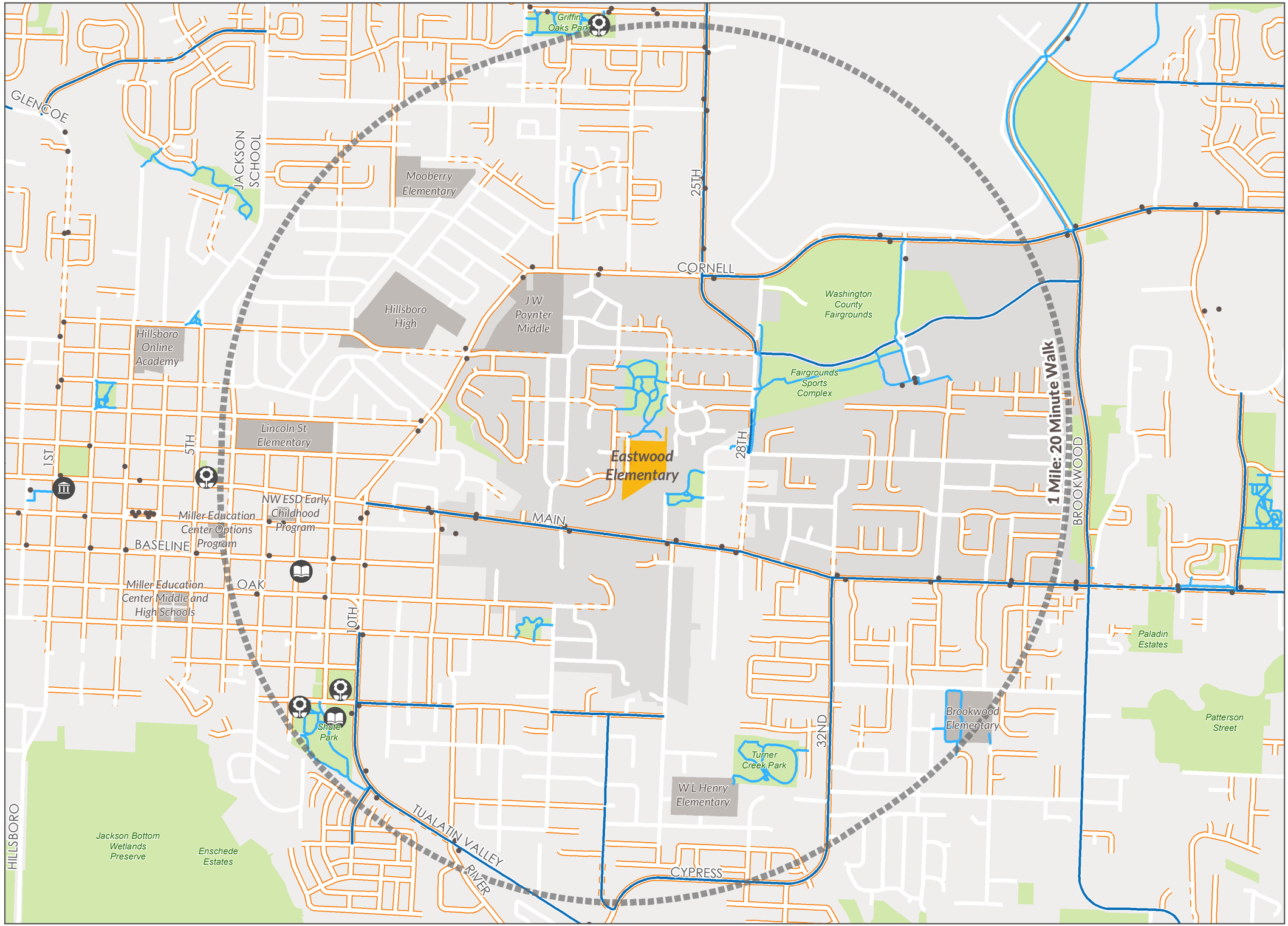

0 750 1,500 FEET
2 MIN 4 MIN BIKE RIDE

Data Source: Metro's RLIS and ODOE
Map produced October 2016.

Metro

Safe Routes to School National Partnership PACIFIC NORTHWEST

alta PLANNING + DESIGN

Metro Regional Safe Routes to School Strategy

School Area Map

Evergreen Middle

29850 NW EVERGREEN RD HILLSBORO, OR

Grades: 7-8
Enrollment: 823
School District: Hillsboro
http://www.hsd.k12.or.us/

- Transit stops
- Full Sidewalk
- Partial Sidewalk
- Enrollment Area
- Library
- City Hall
- Community Center

BIKEWAY NETWORK

- Bike Boulevard
- Bike Lane
- Shared Roadway
- Underpass/Overpass
- Path

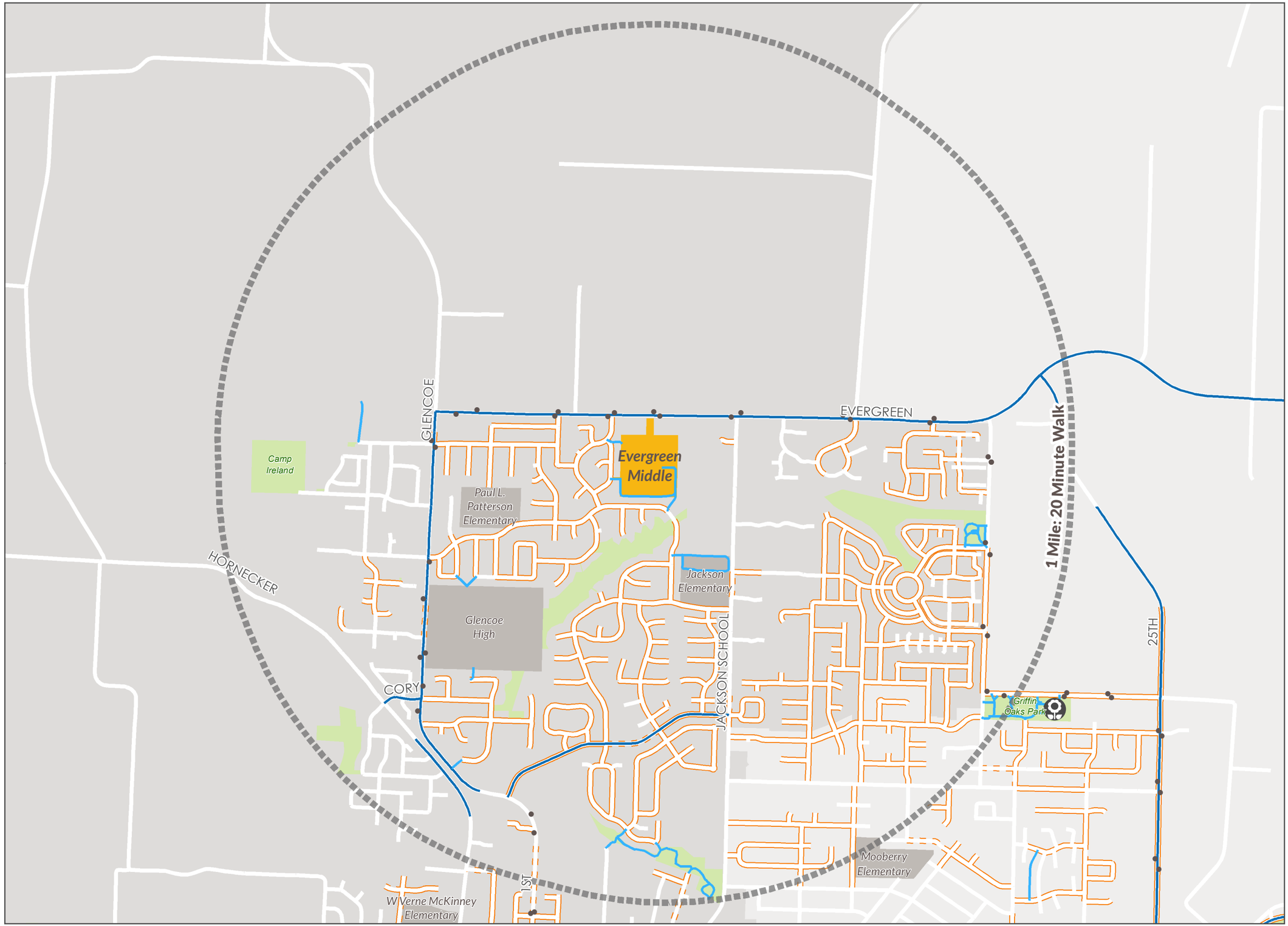

FEET
0 750 1,500
2 MIN 4 MIN BIKE RIDE

Data Source: Metro's RLIS and ODOE
Map produced October 2016.

Metro

Safe Routes to School National Partnership PACIFIC NORTHWEST

alta PLANNING + DESIGN

Metro Regional Safe Routes to School Strategy

School Area Map

Free Orchards Elementary

2499 S BEECH ST
CORNELIUS, OR

Grades: K-6
Enrollment: 405
School District: Hillsboro
http://www.hsd.k12.or.us/

- Transit stops
- Full Sidewalk
- Partial Sidewalk
- Enrollment Area
- Library
- City Hall
- Community Center

BIKEWAY NETWORK

- Bike Boulevard
- Bike Lane
- Shared Roadway
- Underpass/Overpass
- Path

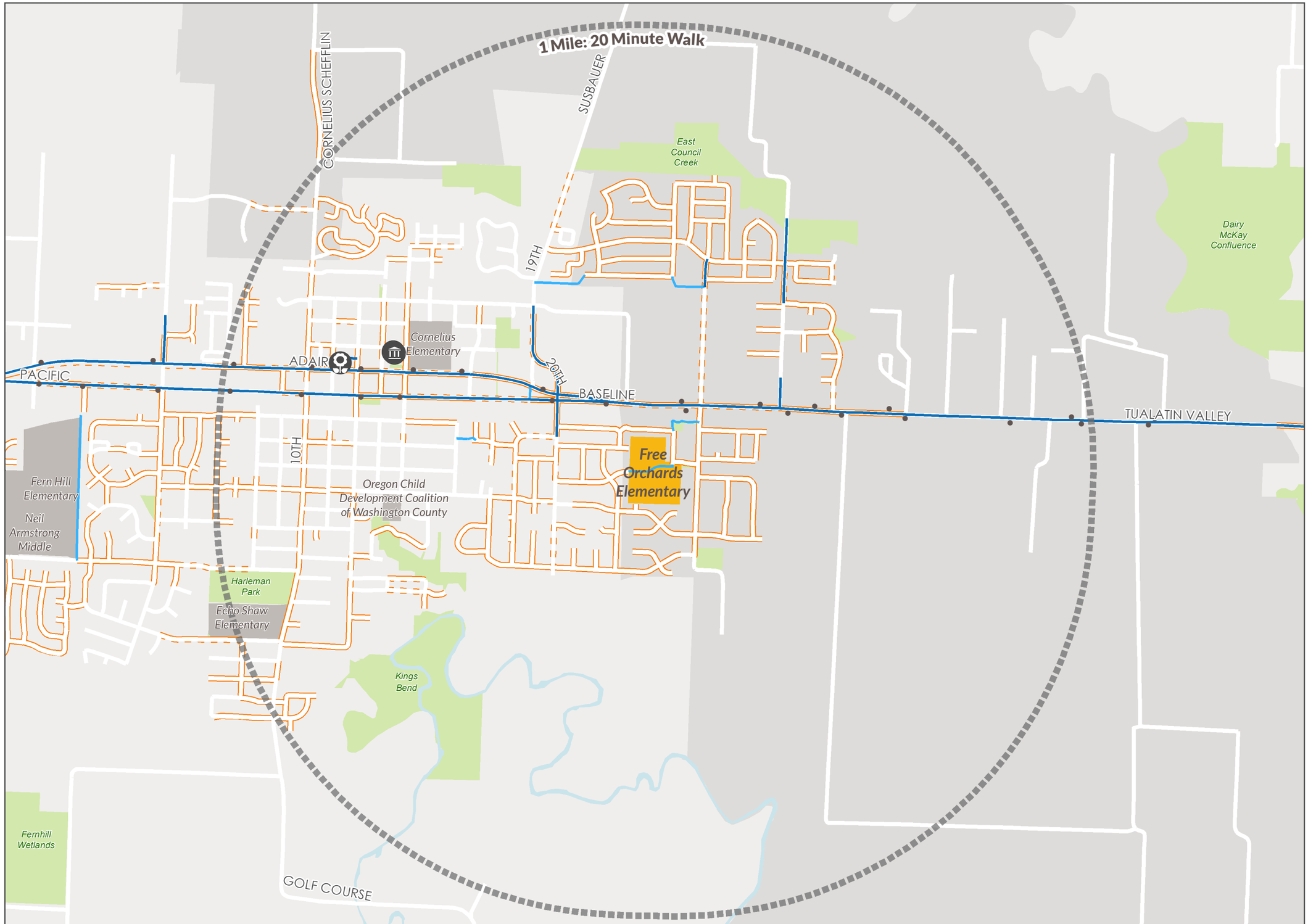

0 750 1,500 FEET
2 MIN 4 MIN BIKE RIDE

Data Source: Metro's RLIS and ODOE
Map produced October 2016.

Metro

N

Safe Routes to School National Partnership PACIFIC NORTHWEST

alta PLANNING + DESIGN

Metro Regional Safe Routes to School Strategy

School Area Map

Glencoe High

2700 NW GLENCOE RD
HILLSBORO, OR

Grades: 9-12
Enrollment: 1652
School District: Hillsboro
http://www.hsd.k12.or.us/

- Transit stops
- Full Sidewalk
- Partial Sidewalk
- Enrollment Area
- Library
- City Hall
- Community Center

BIKEWAY NETWORK

- Bike Boulevard
- Bike Lane
- Shared Roadway
- Underpass/Overpass
- Path

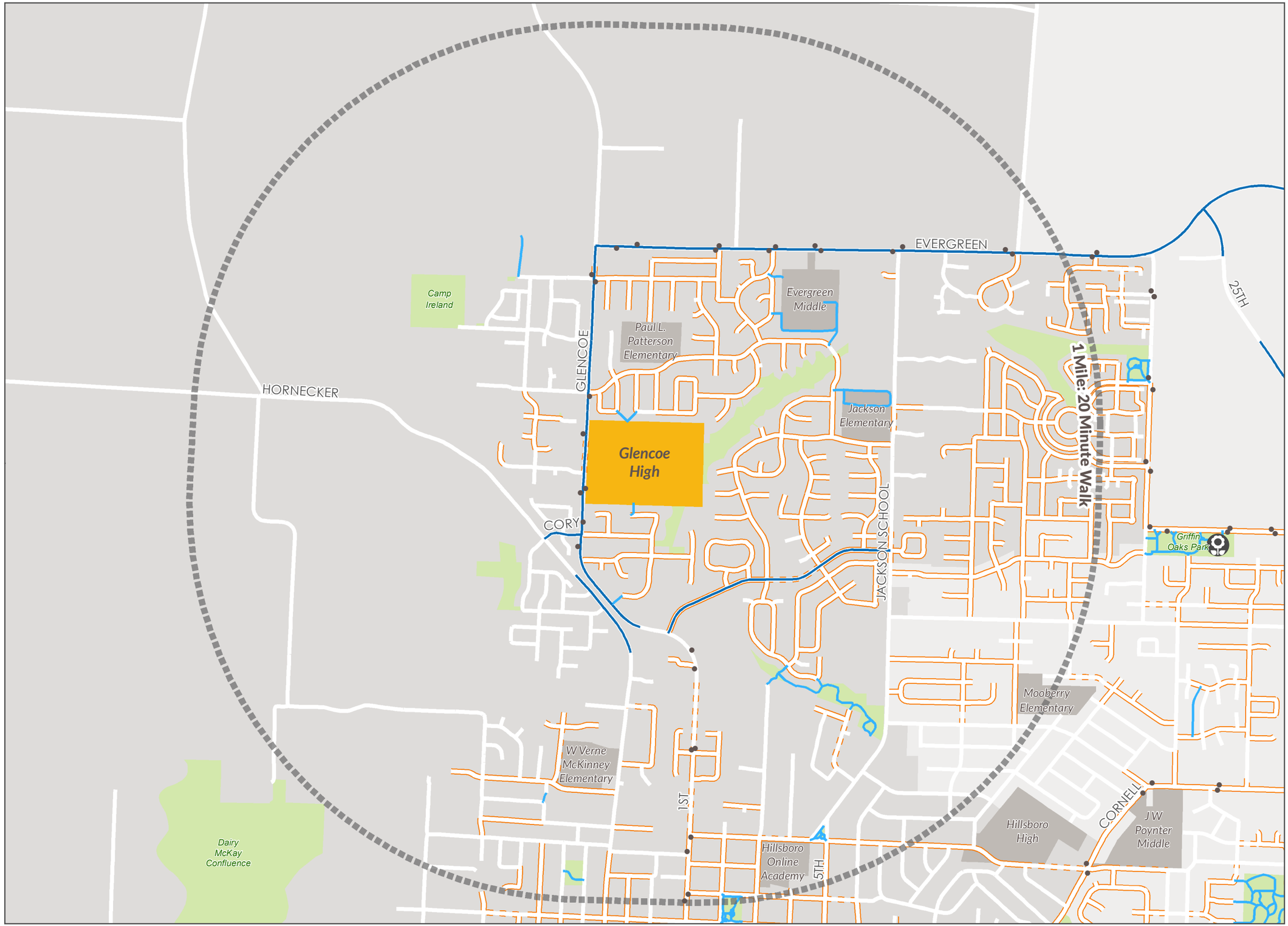

FEET
0 750 1,500
2 MIN 4 MIN BIKE RIDE

Data Source: Metro's RLIS and ODOE
Map produced October 2016.

Metro

Safe Routes to School National Partnership
PACIFIC NORTHWEST

alta PLANNING + DESIGN

Metro Regional Safe Routes to School Strategy

School Area Map

Imlay Elementary

5900 SE LOIS ST
HILLSBORO, OR

Grades: K-6
Enrollment: 533
School District: Hillsboro
http://www.hsd.k12.or.us/

- Transit stops
- Full Sidewalk
- Partial Sidewalk
- Enrollment Area
- Library
- City Hall
- Community Center

BIKEWAY NETWORK

- Bike Boulevard
- Bike Lane
- Shared Roadway
- Underpass/Overpass
- Path

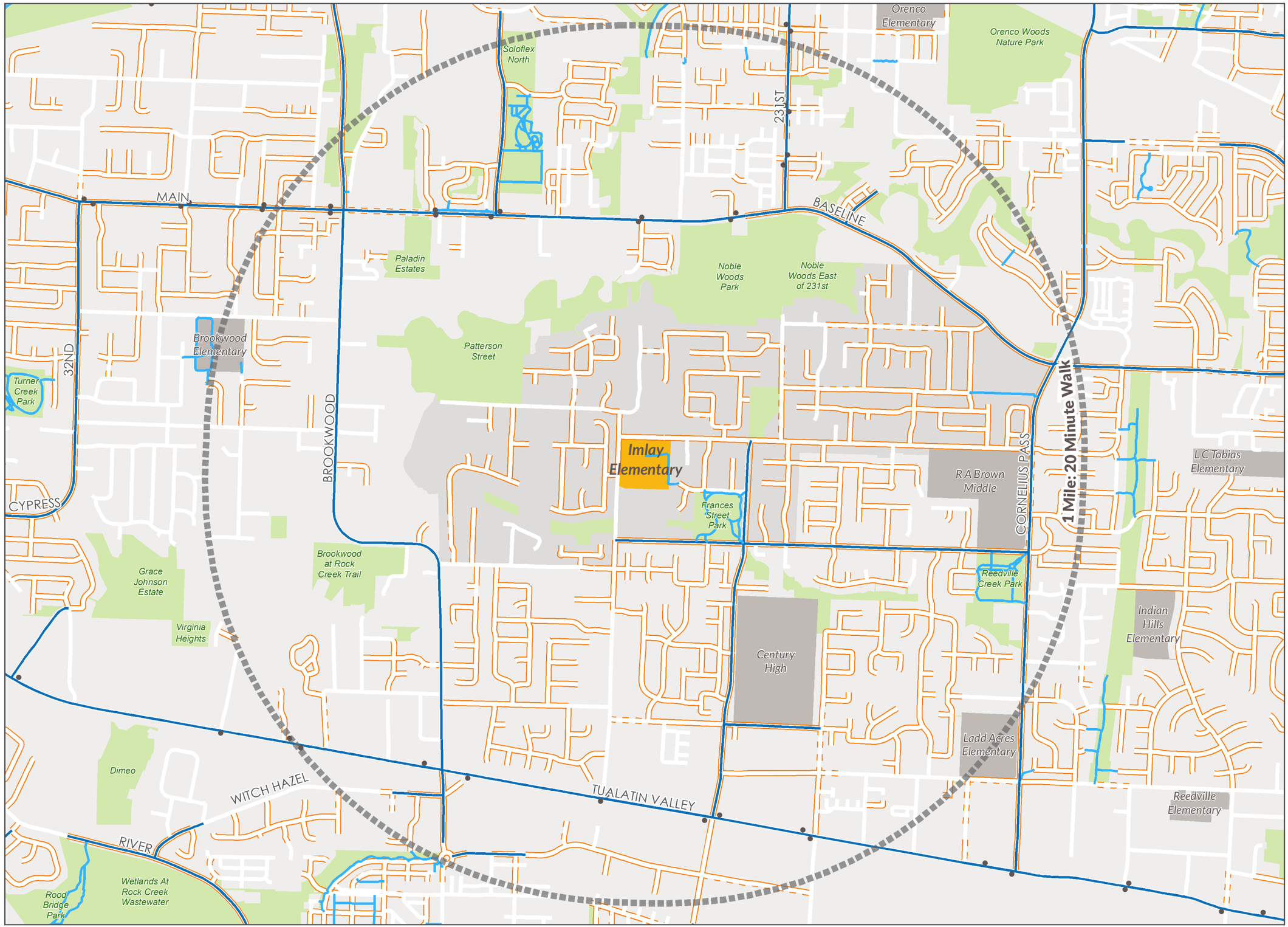

0 750 1,500 FEET
2 MIN 4 MIN BIKE RIDE

Data Source: Metro's RLIS and ODOE
Map produced October 2016.

Metro

Safe Routes to School National Partnership PACIFIC NORTHWEST

alta PLANNING + DESIGN

Metro Regional Safe Routes to School Strategy

School Area Map

Indian Hills Elementary

21260 SW ROCK RD
ALOHA, OR

Grades: K-6
Enrollment: 494
School District: Hillsboro
http://www.hsd.k12.or.us/

- Transit stops
- Full Sidewalk
- Partial Sidewalk
- Enrollment Area
- Library
- City Hall
- Community Center

BIKEWAY NETWORK

- Bike Boulevard
- Bike Lane
- Shared Roadway
- Underpass/Overpass
- Path

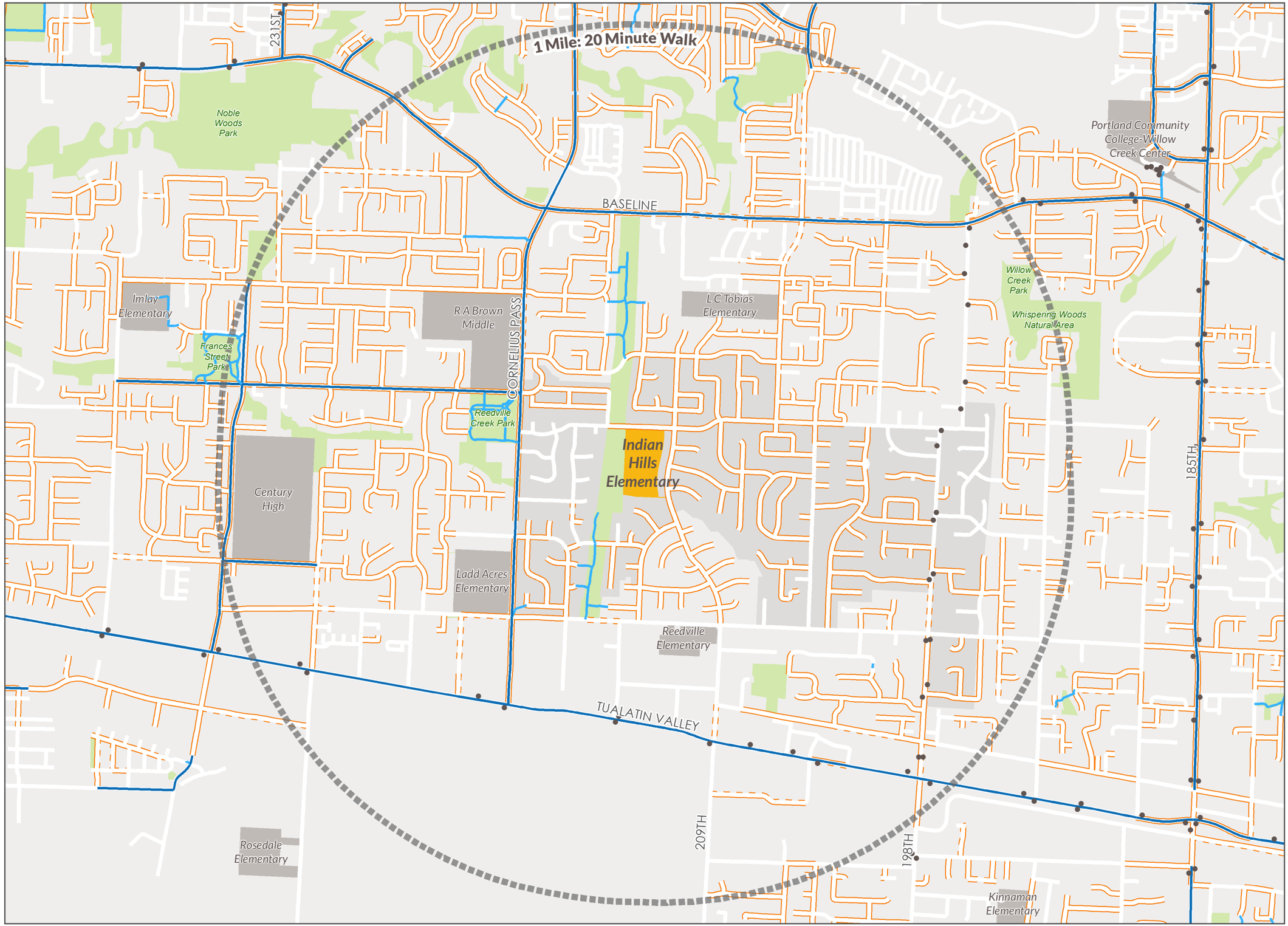

0 750 1,500 FEET
2 MIN 4 MIN BIKE RIDE

Data Source: Metro's RLIS and ODOE
Map produced October 2016.

Metro

Safe Routes to School National Partnership PACIFIC NORTHWEST

alta PLANNING + DESIGN

Metro Regional Safe Routes to School Strategy

School Area Map

J W Poynter Middle

1535 NE GRANT ST
HILLSBORO, OR

Grades: 7-8
Enrollment: 746
School District: Hillsboro
http://www.hsd.k12.or.us/

- Transit stops
- Full Sidewalk
- Partial Sidewalk
- Enrollment Area
- Library
- City Hall
- Community Center

BIKEWAY NETWORK

- Bike Boulevard
- Bike Lane
- Shared Roadway
- Underpass/Overpass
- Path

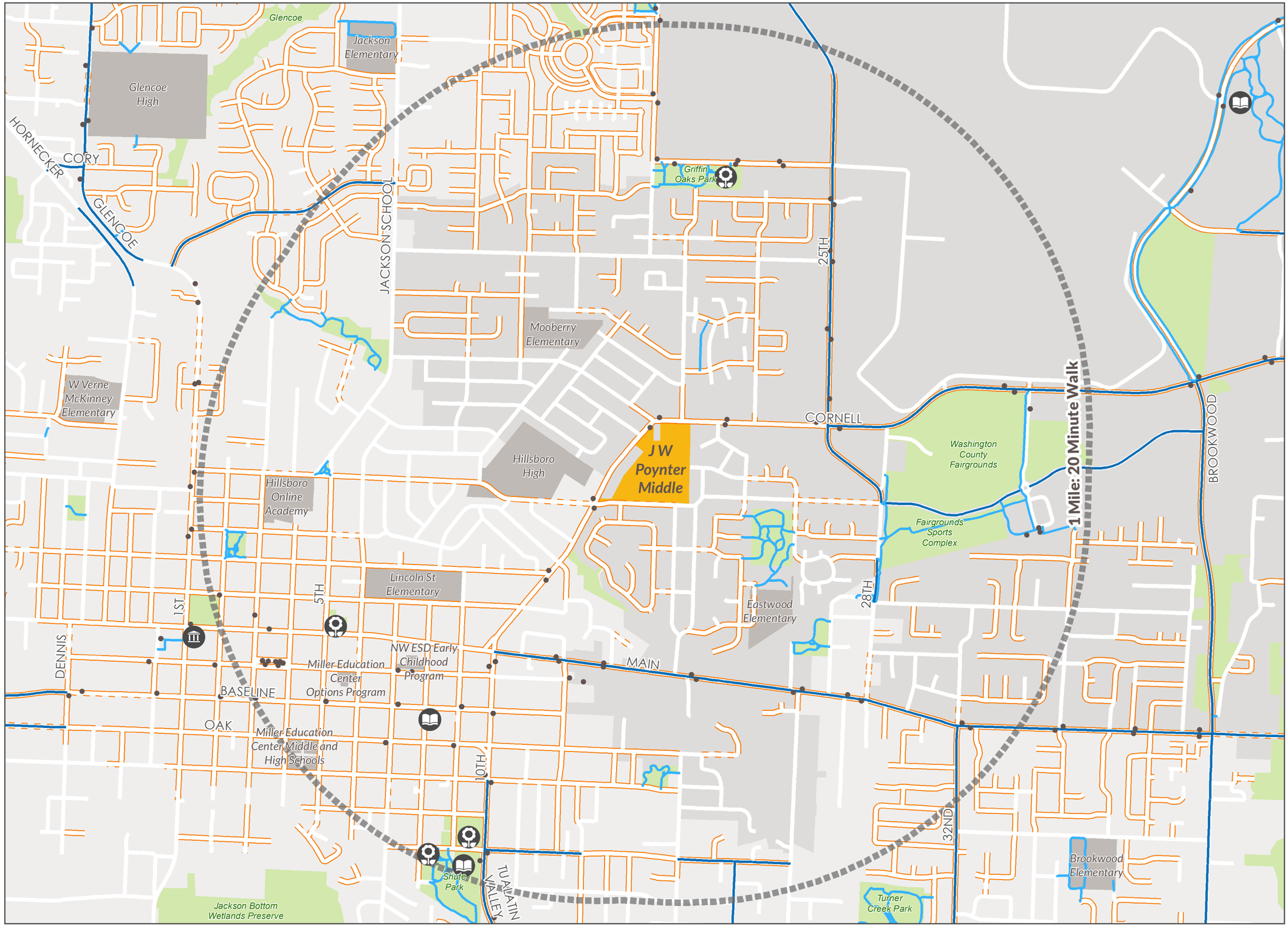

0 750 1,500 FEET
2 MIN 4 MIN BIKE RIDE

Data Source: Metro's RLIS and ODOE
Map produced October 2016.

Metro

Safe Routes to School National Partnership PACIFIC NORTHWEST

alta PLANNING + DESIGN

Metro Regional Safe Routes to School Strategy

School Area Map

Jackson Elementary

675 NE ESTATE DR
HILLSBORO, OR

Grades: K-6
Enrollment: 528
School District: Hillsboro
http://www.hsd.k12.or.us/

- Transit stops
- Full Sidewalk
- Partial Sidewalk
- Enrollment Area
- Library
- City Hall
- Community Center

BIKEWAY NETWORK

- Bike Boulevard
- Bike Lane
- Shared Roadway
- Underpass/Overpass
- Path

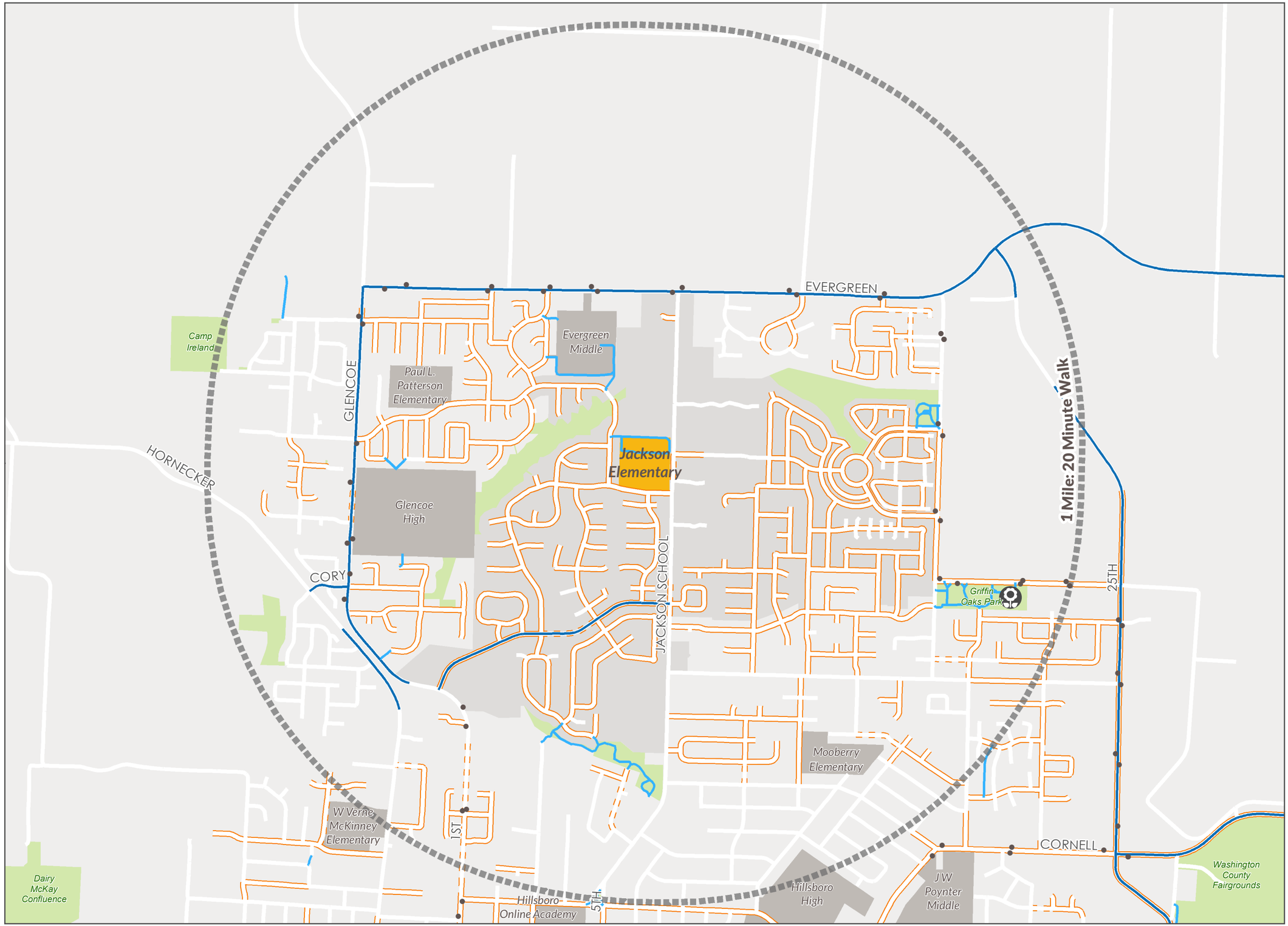

0 750 1,500 FEET
2 MIN 4 MIN BIKE RIDE

Data Source: Metro's RLIS and ODOE
Map produced October 2016.

Metro

N

Safe Routes to School National Partnership PACIFIC NORTHWEST

alta PLANNING + DESIGN

Metro Regional Safe Routes to School Strategy

School Area Map

L C Tobias Elementary

1065 SW 206TH AVE
ALOHA, OR

Grades: K-6
Enrollment: 443
School District: Hillsboro
http://www.hsd.k12.or.us/

- Transit stops
- Full Sidewalk
- Partial Sidewalk
- Enrollment Area
- Library
- City Hall
- Community Center

BIKEWAY NETWORK

- Bike Boulevard
- Bike Lane
- Shared Roadway
- Underpass/Overpass
- Path

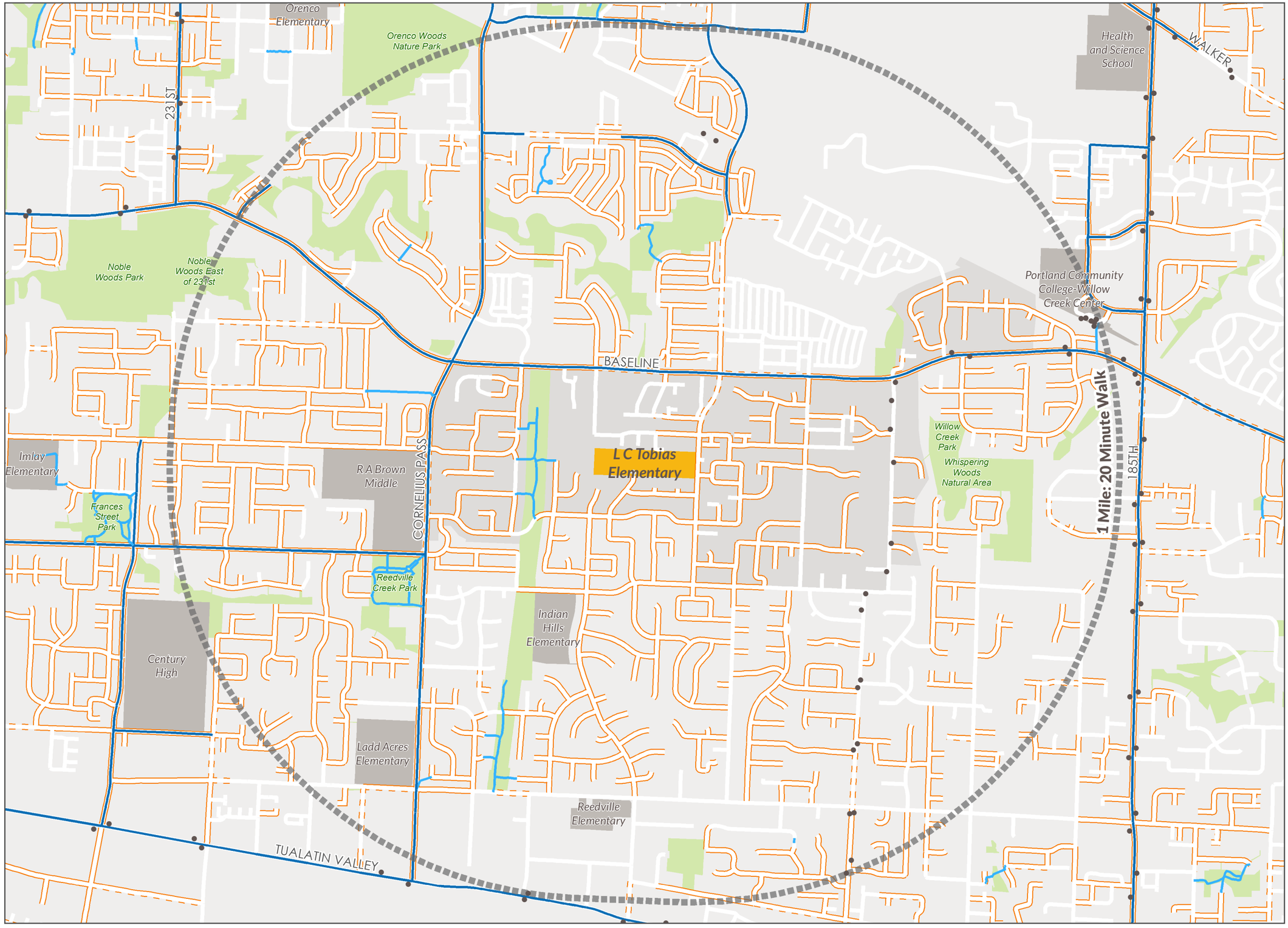

0 750 1,500 FEET
2 MIN 4 MIN BIKE RIDE

Data Source: Metro's RLIS and ODOE
Map produced October 2016.

Metro

Safe Routes to School National Partnership PACIFIC NORTHWEST

alta PLANNING + DESIGN

Metro Regional Safe Routes to School Strategy

School Area Map

Ladd Acres Elementary

2425 SW CORNELIUS PASS RD HILLSBORO, OR

Grades: K-6
Enrollment: 530
School District: Hillsboro
http://www.hsd.k12.or.us/

- Transit stops
- Full Sidewalk
- Partial Sidewalk
- Enrollment Area
- Library
- City Hall
- Community Center

BIKEWAY NETWORK

- Bike Boulevard
- Bike Lane
- Shared Roadway
- Underpass/Overpass
- Path

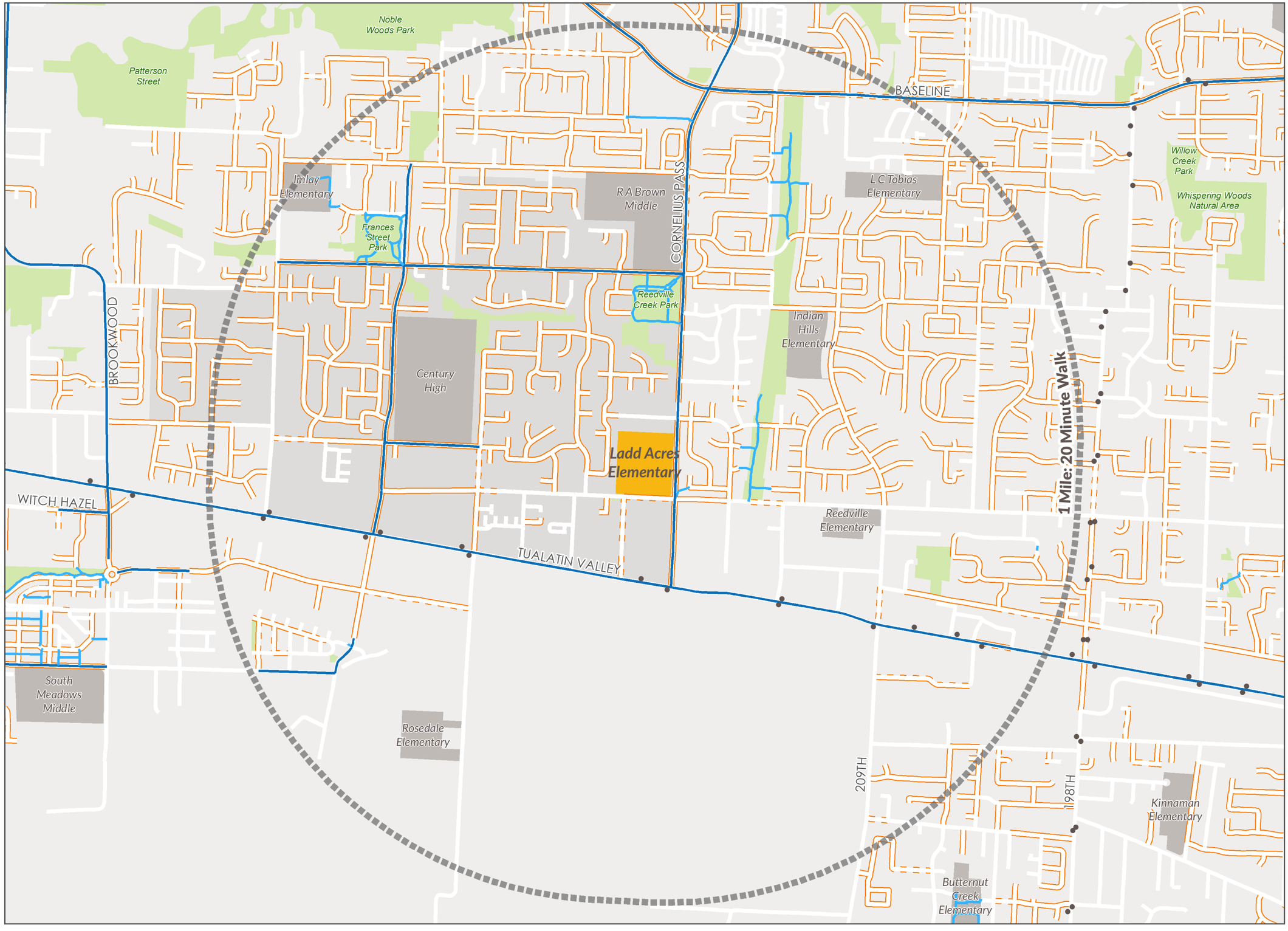

0 750 1,500 FEET
2 MIN 4 MIN BIKE RIDE

Data Source: Metro's RLIS and ODOE
Map produced October 2016.

Metro

Safe Routes to School National Partnership PACIFIC NORTHWEST

alta PLANNING + DESIGN

Metro Regional Safe Routes to School Strategy

School Area Map

Lenox Elementary

21200 NW ROCK CREEK BLVD PORTLAND, OR

Grades: K-6
Enrollment: 483
School District: Hillsboro
http://www.hsd.k12.or.us/

- Transit stops
- Full Sidewalk
- Partial Sidewalk
- Enrollment Area
- Library
- City Hall
- Community Center

BIKEWAY NETWORK

- Bike Boulevard
- Bike Lane
- Shared Roadway
- Underpass/Overpass
- Path

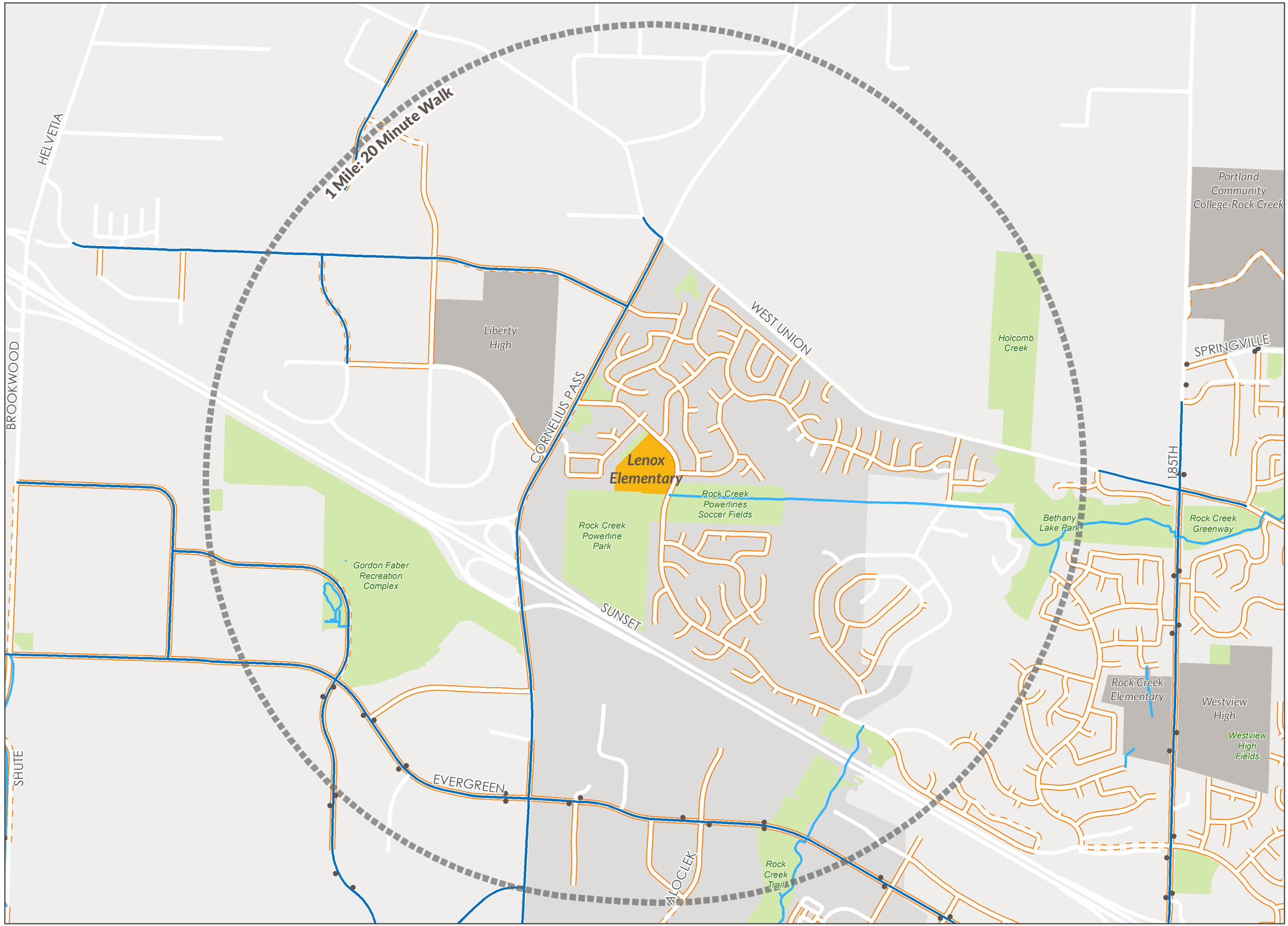

0 750 1,500 FEET
2 MIN 4 MIN BIKE RIDE

Data Source: Metro's RLIS and ODOE
Map produced October 2016.

Metro

Safe Routes to School National Partnership PACIFIC NORTHWEST

alta PLANNING + DESIGN

Metro Regional Safe Routes to School Strategy

School Area Map

Liberty High

21945 NW WAGON WAY
HILLSBORO, OR

Grades: 9-12
Enrollment: 1558
School District: Hillsboro
http://www.hsd.k12.or.us/

- Transit stops
- Full Sidewalk
- Partial Sidewalk
- Enrollment Area
- Library
- City Hall
- Community Center

BIKEWAY NETWORK

- Bike Boulevard
- Bike Lane
- Shared Roadway
- Underpass/Overpass
- Path

0 750 1,500 FEET
2 MIN 4 MIN BIKE RIDE

Data Source: Metro's RLIS and ODOE
Map produced October 2016.

Metro

Safe Routes to School National Partnership
PACIFIC NORTHWEST

alta PLANNING + DESIGN

Metro Regional Safe Routes to School Strategy

School Area Map

Lincoln St Elementary

801 NE LINCOLN ST
HILLSBORO, OR

Grades: K-6
Enrollment: 550
School District: Hillsboro
http://www.hsd.k12.or.us/

- Transit stops
- Full Sidewalk
- Partial Sidewalk
- Enrollment Area
- Library
- City Hall
- Community Center

BIKEWAY NETWORK

- Bike Boulevard
- Bike Lane
- Shared Roadway
- Underpass/Overpass
- Path

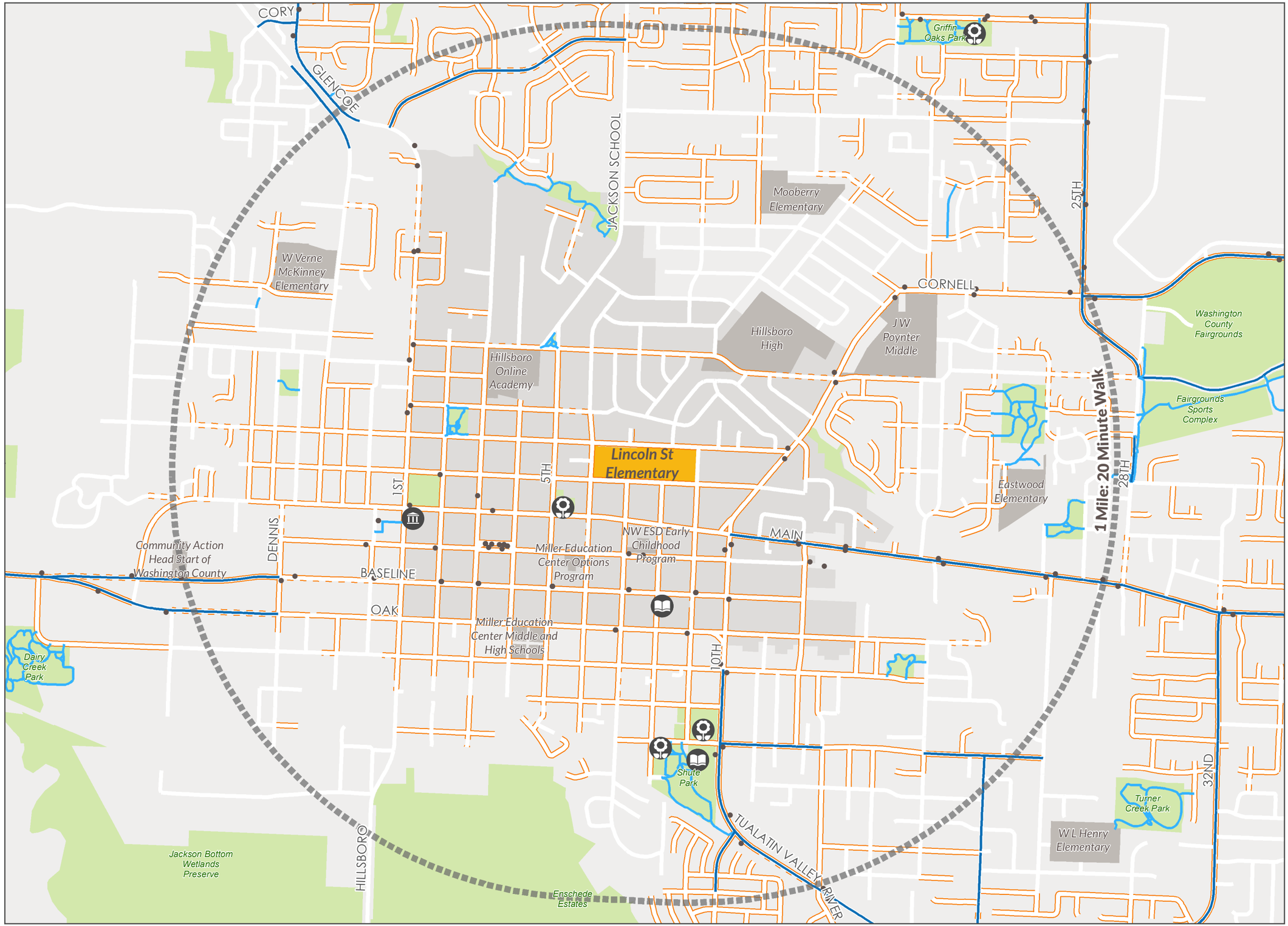

0 750 1,500 FEET
2 MIN 4 MIN BIKE RIDE

Data Source: Metro's RLIS and ODOE
Map produced October 2016.

Metro

N

Safe Routes to School National Partnership PACIFIC NORTHWEST

alta PLANNING + DESIGN

Metro Regional Safe Routes to School Strategy

School Area Map

Miller Education Center Middle and High

440 SE OAK ST
HILLSBORO, OR

Grades: 6-12
Enrollment:
School District: Hillsboro
http://www.hsd.k12.or.us/

- Transit stops
- Full Sidewalk
- Partial Sidewalk
- Enrollment Area
- Library
- City Hall
- Community Center

BIKEWAY NETWORK

- Bike Boulevard
- Bike Lane
- Shared Roadway
- Underpass/Overpass
- Path

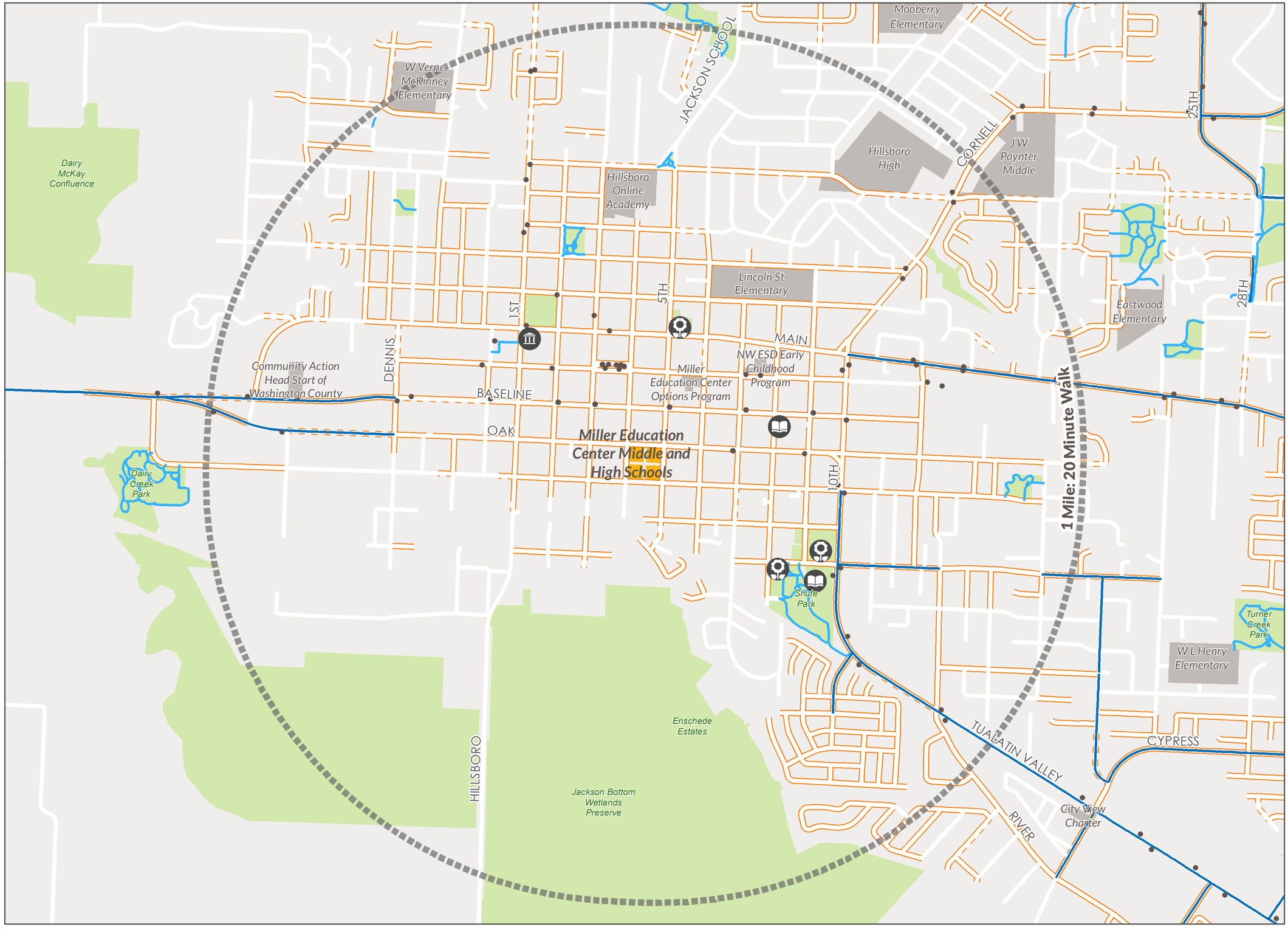

0 750 1,500 FEET
2 MIN 4 MIN BIKE RIDE

Data Source: Metro's RLIS and ODOE
Map produced October 2016.

Metro

Safe Routes to School National Partnership
PACIFIC NORTHWEST

alta PLANNING + DESIGN

Metro Regional Safe Routes to School Strategy

School Area Map

Miller Education Center Options Program

215 SE 6TH AVE
HILLSBORO, OR

Grades: 9-12
Enrollment:
School District: Hillsboro
http://www.hsd.k12.or.us/

- Transit stops
- Full Sidewalk
- Partial Sidewalk
- Enrollment Area
- Library
- City Hall
- Community Center

BIKEWAY NETWORK

- Bike Boulevard
- Bike Lane
- Shared Roadway
- Underpass/Overpass
- Path

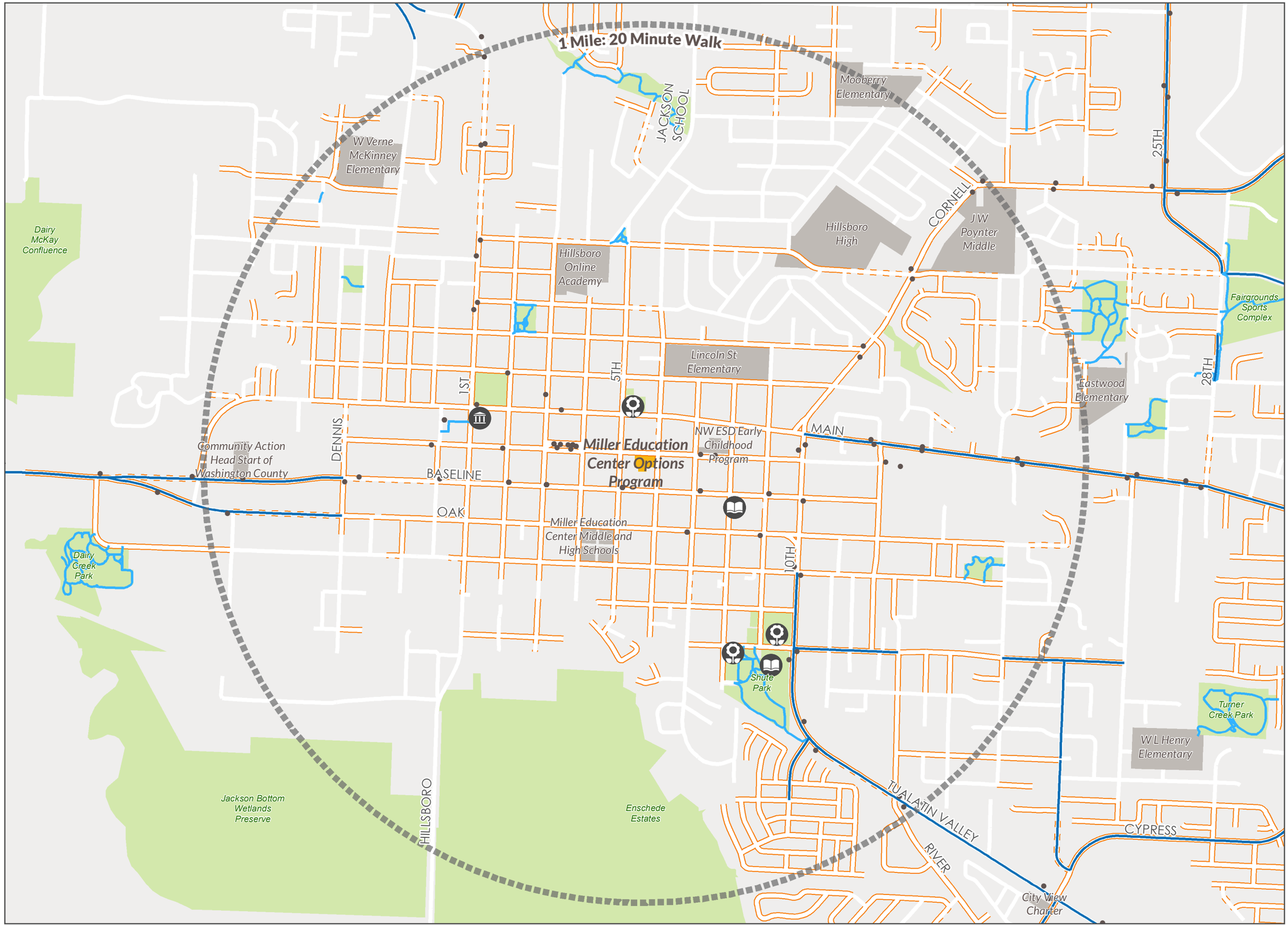

0 750 1,500 FEET
2 MIN 4 MIN BIKE RIDE

Data Source: Metro's RLIS and ODOE
Map produced October 2016.

Metro

Safe Routes to School National Partnership PACIFIC NORTHWEST

alta PLANNING + DESIGN

Metro Regional Safe Routes to School Strategy

School Area Map

Minter Bridge Elementary

1750 SE JACQUELIN DR
HILLSBORO, OR

Grades: K-6
Enrollment: 507
School District: Hillsboro
http://www.hsd.k12.or.us/

- Transit stops
- Full Sidewalk
- Partial Sidewalk
- Enrollment Area
- Library
- City Hall
- Community Center

BIKEWAY NETWORK

- Bike Boulevard
- Bike Lane
- Shared Roadway
- Underpass/Overpass
- Path

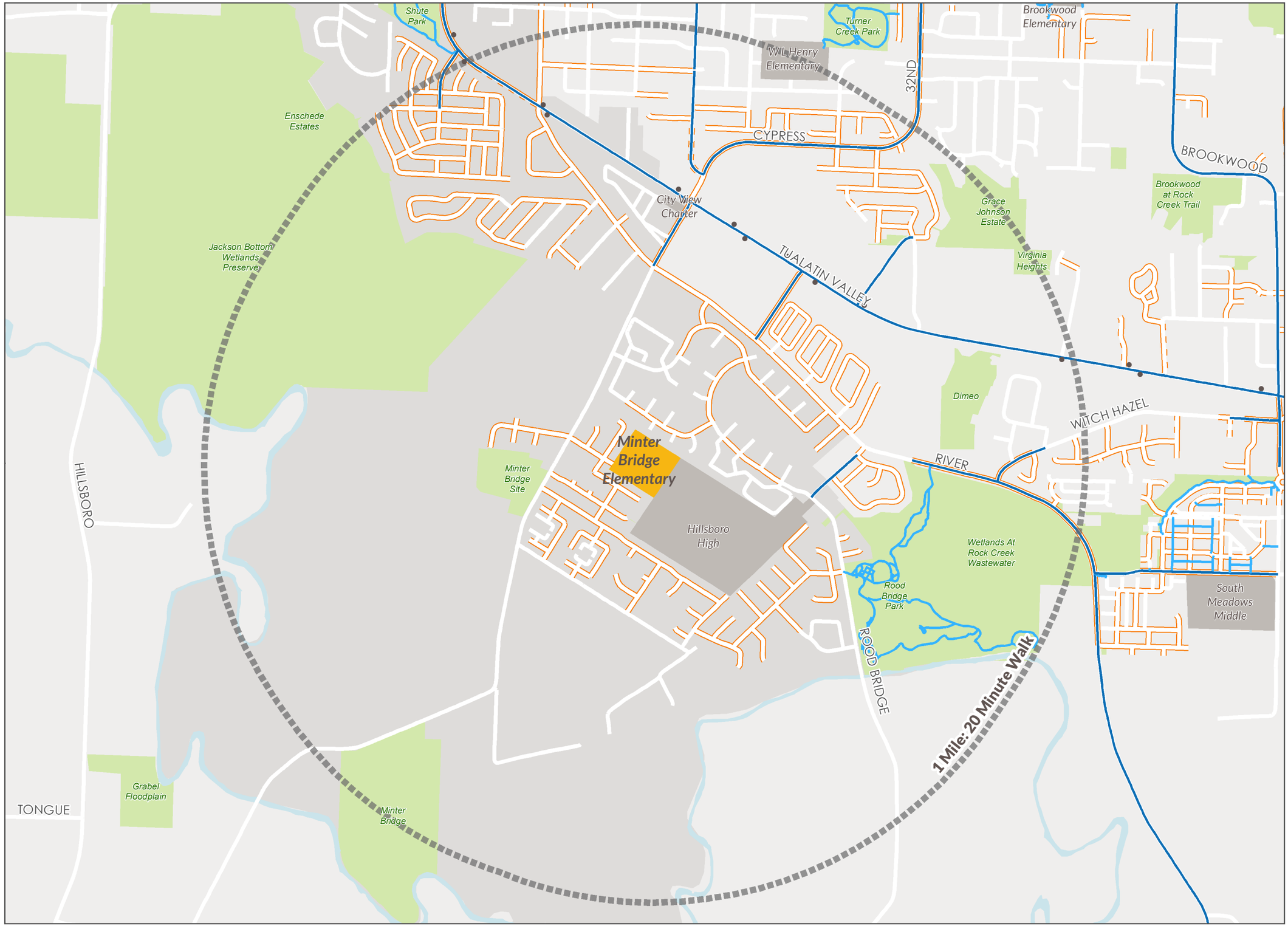

0 750 1,500 FEET
2 MIN 4 MIN BIKE RIDE

Data Source: Metro's RLIS and ODOE
Map produced October 2016.

Metro

N

Safe Routes to School National Partnership PACIFIC NORTHWEST

alta PLANNING + DESIGN

Metro Regional Safe Routes to School Strategy

School Area Map

Mooberry Elementary

1230 NE 10TH AVE
HILLSBORO, OR

Grades: K-6
Enrollment: 470
School District: Hillsboro
http://www.hsd.k12.or.us/

- Transit stops
- Full Sidewalk
- Partial Sidewalk
- Enrollment Area
- Library
- City Hall
- Community Center

BIKEWAY NETWORK

- Bike Boulevard
- Bike Lane
- Shared Roadway
- Underpass/Overpass
- Path

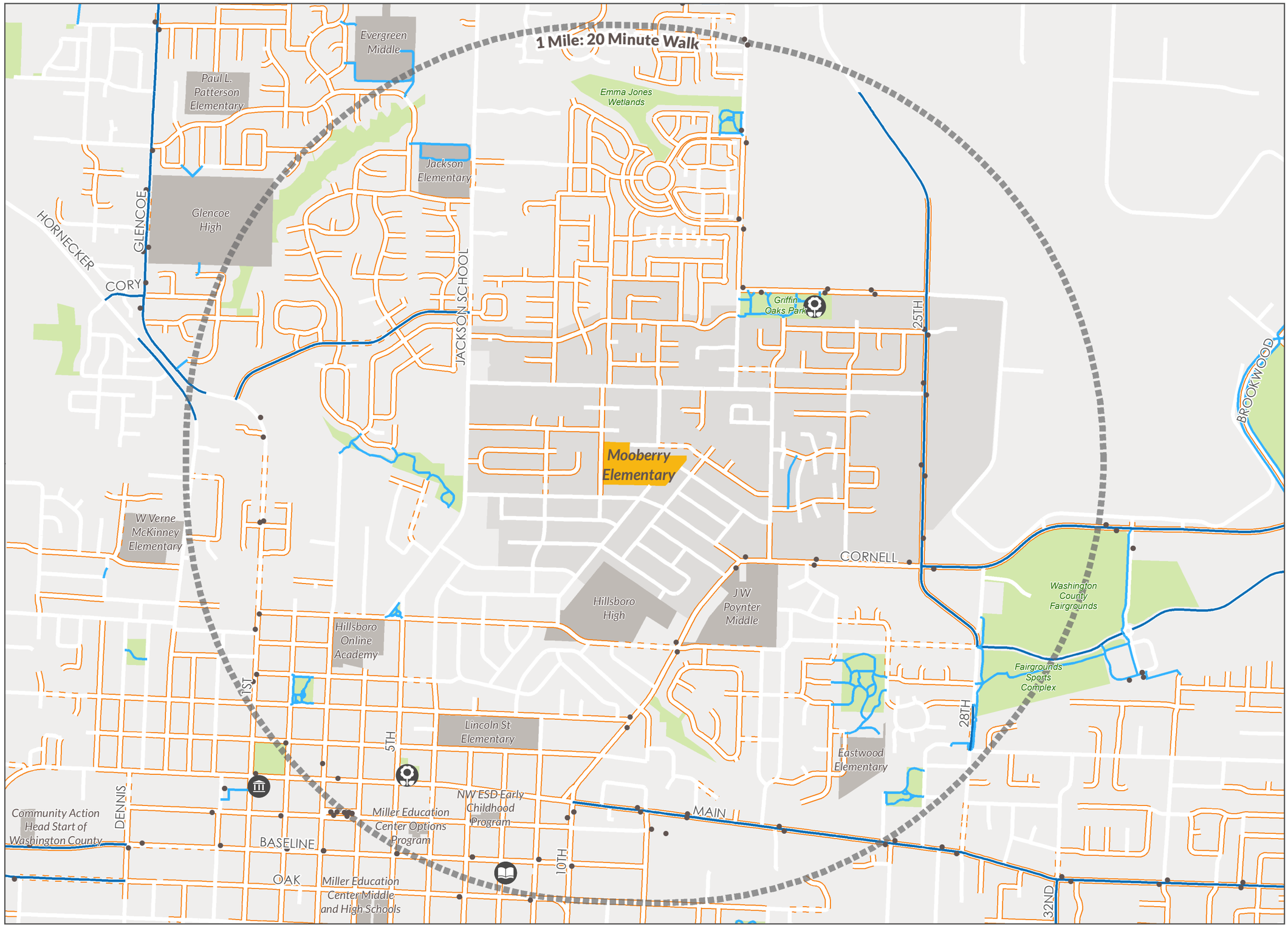

0 750 1,500 FEET
2 MIN 4 MIN BIKE RIDE

Data Source: Metro's RLIS and ODOE
Map produced October 2016.

Metro

Safe Routes to School National Partnership PACIFIC NORTHWEST

alta PLANNING + DESIGN

Metro Regional Safe Routes to School Strategy

School Area Map

Orenco Elementary

22550 NW BIRCH ST
HILLSBORO, OR

Grades: K-6
Enrollment: 634
School District: Hillsboro
http://www.hsd.k12.or.us/

- Transit stops
- Full Sidewalk
- Partial Sidewalk
- Enrollment Area
- Library
- City Hall
- Community Center

BIKEWAY NETWORK

- Bike Boulevard
- Bike Lane
- Shared Roadway
- Underpass/Overpass
- Path

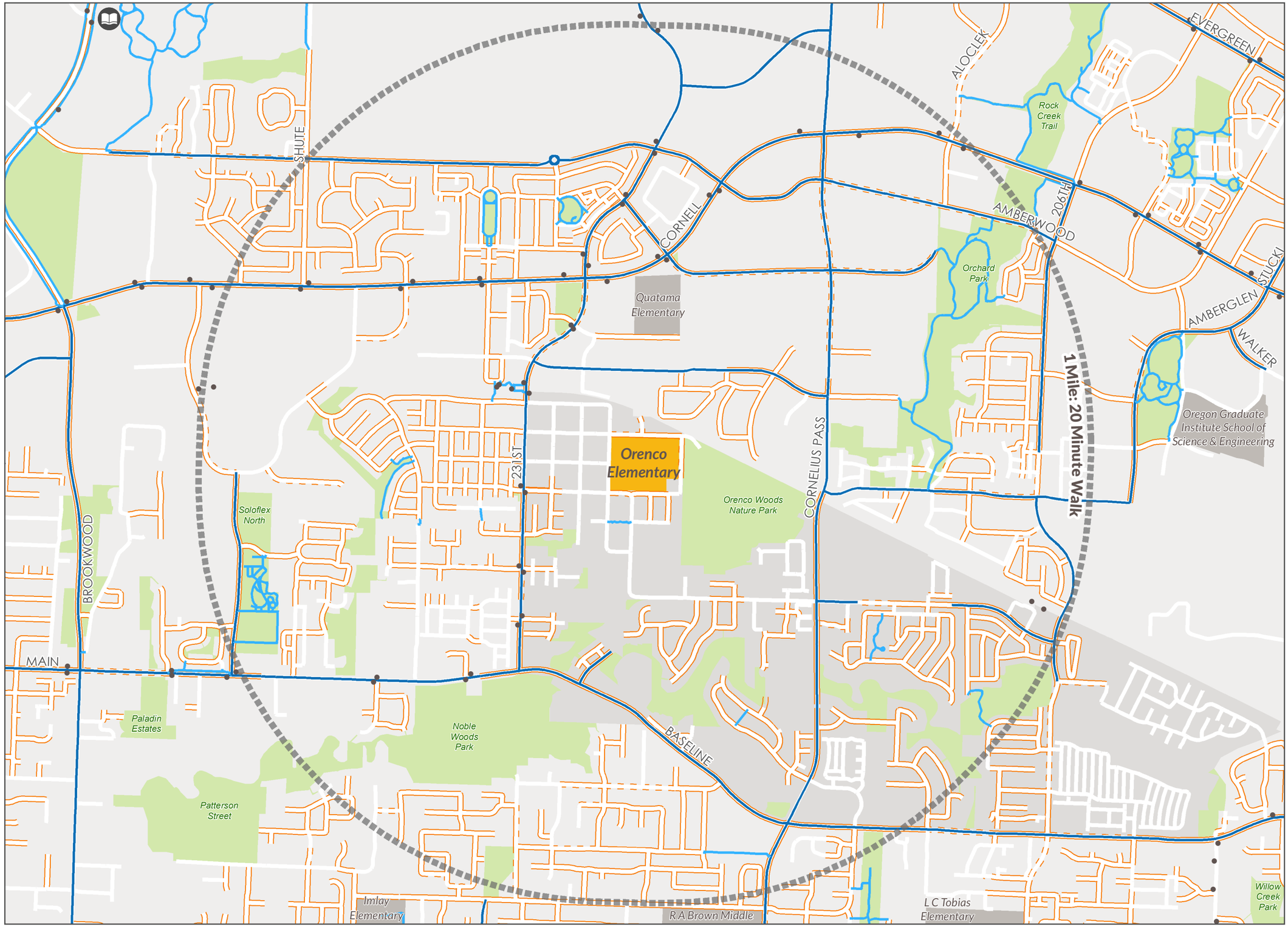

0 750 1,500 FEET
2 MIN 4 MIN BIKE RIDE

Data Source: Metro's RLIS and ODOE
Map produced October 2016.

Metro

Safe Routes to School National Partnership PACIFIC NORTHWEST

alta PLANNING + DESIGN

Metro Regional Safe Routes to School Strategy

School Area Map

Paul L. Patterson Elementary

261 NE LENOX ST
HILLSBORO, OR

Grades: K-6
Enrollment: 461
School District: Hillsboro
http://www.hsd.k12.or.us/

- Transit stops
- Full Sidewalk
- Partial Sidewalk
- Enrollment Area
- Library
- City Hall
- Community Center

BIKEWAY NETWORK

- Bike Boulevard
- Bike Lane
- Shared Roadway
- Underpass/Overpass
- Path

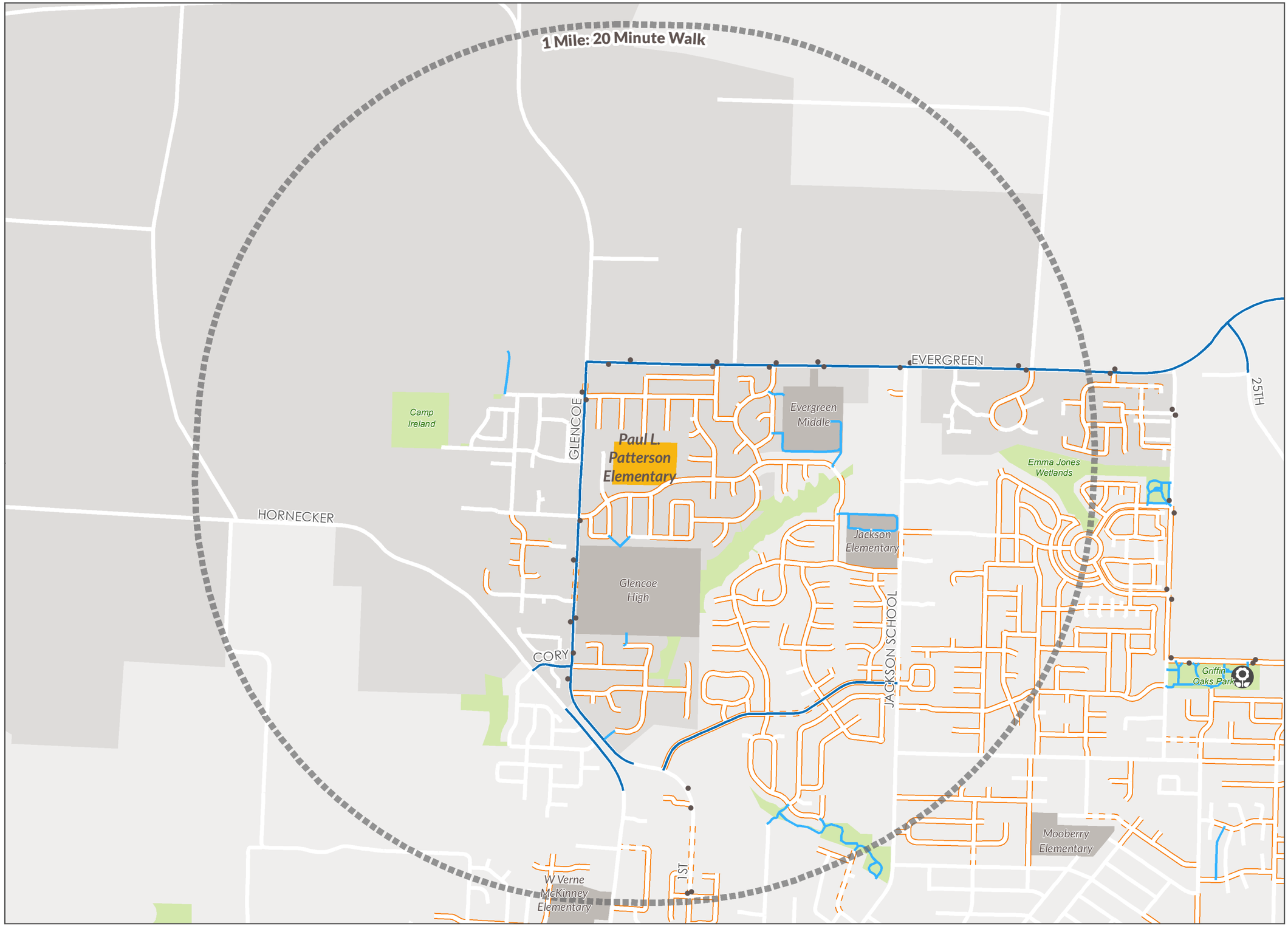

0 750 1,500 FEET
2 MIN 4 MIN BIKE RIDE

Data Source: Metro's RLIS and ODOE
Map produced October 2016.

Metro

N

Safe Routes to School National Partnership PACIFIC NORTHWEST

alta PLANNING + DESIGN

Metro Regional Safe Routes to School Strategy

School Area Map

R A Brown Middle

1505 SW CORNELIUS PASS RD HILLSBORO, OR

Grades: 7-8
Enrollment: 715
School District: Hillsboro
https://www.hsd.k12.or.us/

- Transit stops
- Full Sidewalk
- Partial Sidewalk
- Enrollment Area
- Library
- City Hall
- Community Center

BIKEWAY NETWORK

- Bike Boulevard
- Bike Lane
- Shared Roadway
- Underpass/Overpass
- Path

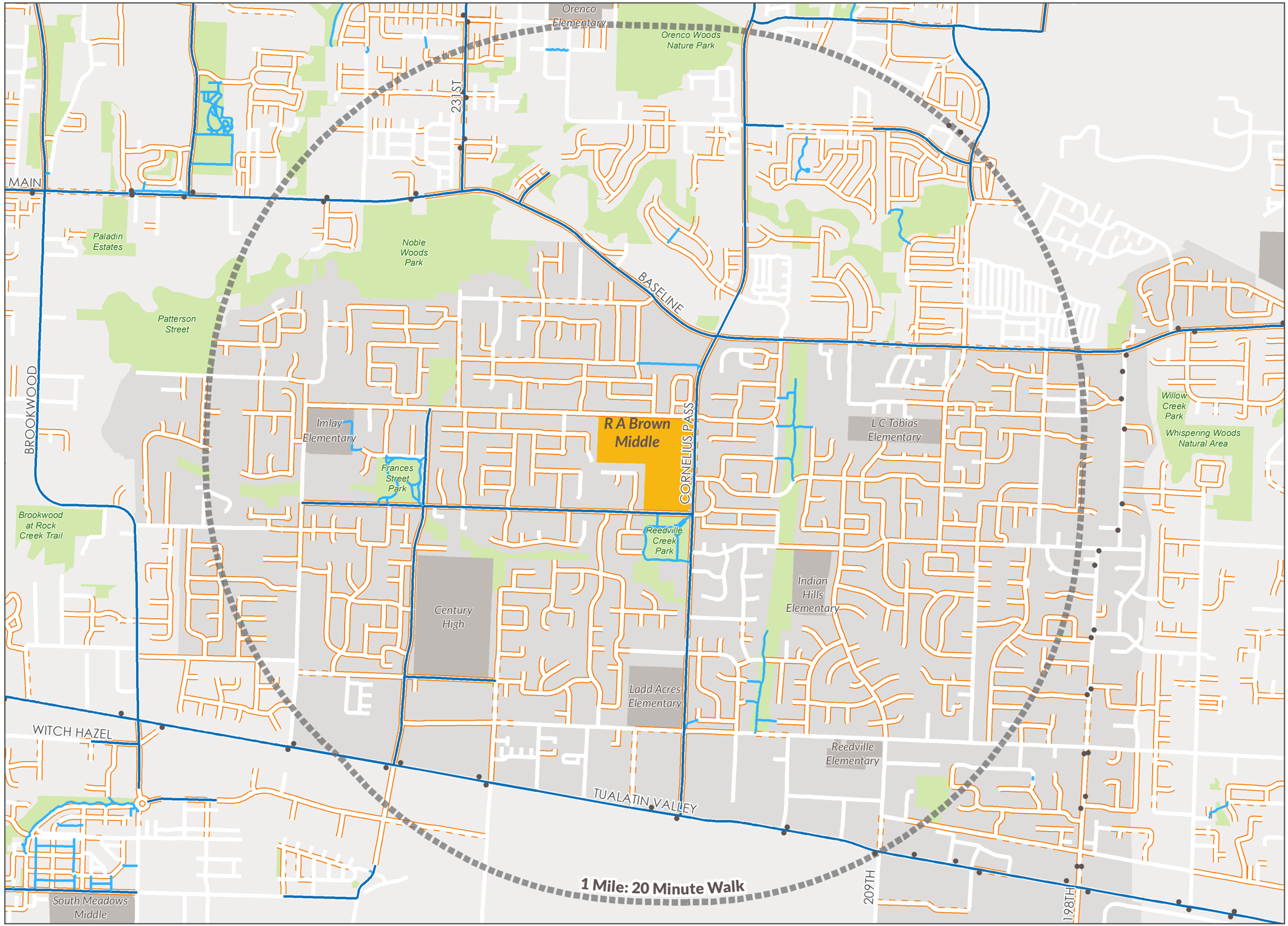

FEET
0 750 1,500
2 MIN 4 MIN BIKE RIDE

Data Source: Metro's RLIS and ODOE
Map produced October 2016.

Metro

N

Safe Routes to School National Partnership PACIFIC NORTHWEST

alta PLANNING + DESIGN

Metro Regional Safe Routes to School Strategy

School Area Map

Reedville Elementary

2695 SW 209TH AVE
ALOHA, OR

Grades: K-6
Enrollment: 246
School District: Hillsboro
http://www.hsd.k12.or.us/

- Transit stops
- Full Sidewalk
- Partial Sidewalk
- Enrollment Area
- Library
- City Hall
- Community Center

BIKEWAY NETWORK

- Bike Boulevard
- Bike Lane
- Shared Roadway
- Underpass/Overpass
- Path

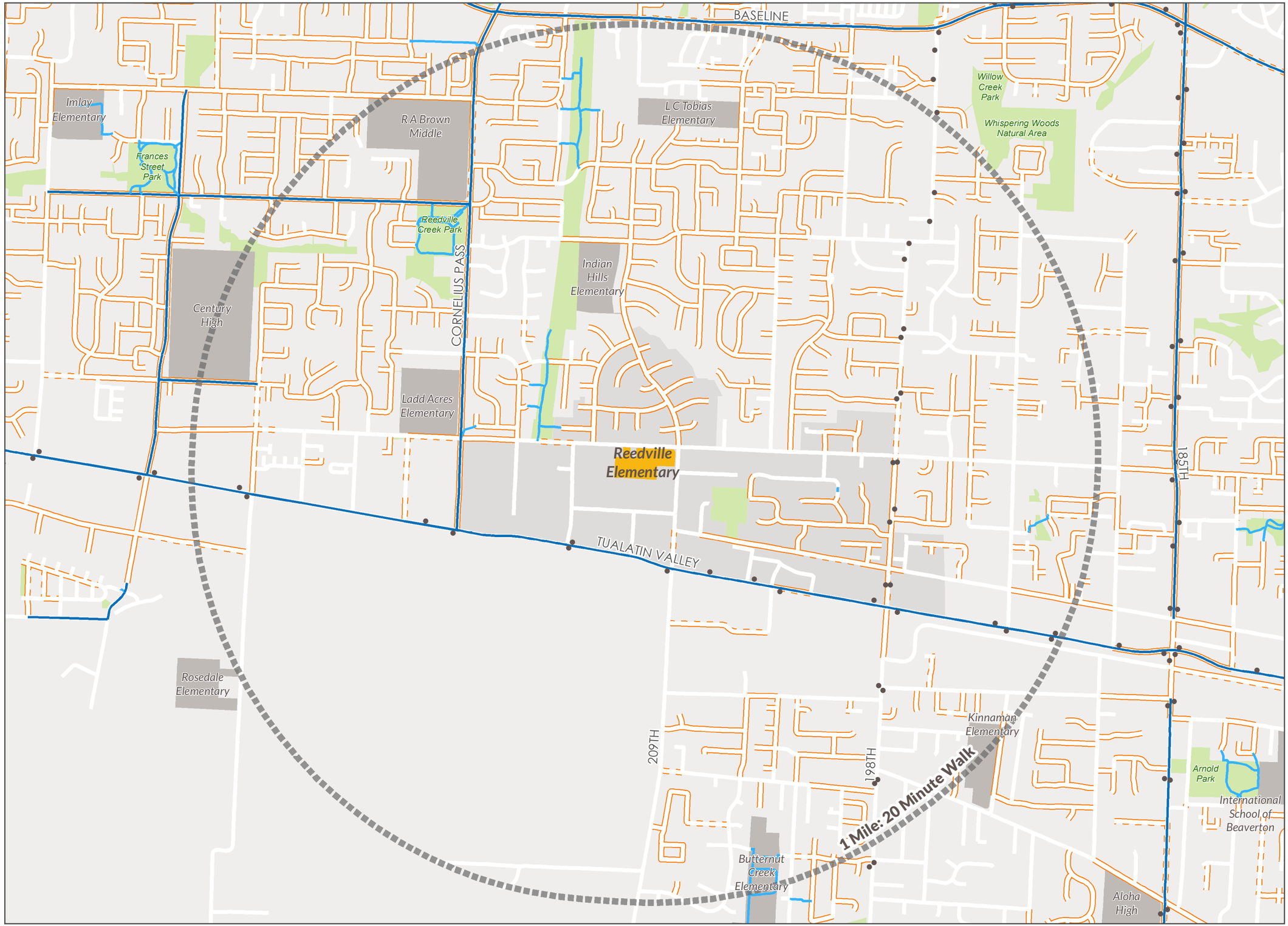

0 750 1,500 FEET
2 MIN 4 MIN BIKE RIDE

Data Source: Metro's RLIS and ODOE
Map produced October 2016.

Metro

N

Safe Routes to School National Partnership PACIFIC NORTHWEST

alta PLANNING + DESIGN

Metro Regional Safe Routes to School Strategy

School Area Map

Rosedale Elementary

3901 SW 67TH AVE
BEAVERTON, OR

Grades: K-6
Enrollment: 406
School District: Hillsboro
http://www.hsd.k12.or.us/

- Transit stops
- Full Sidewalk
- Partial Sidewalk
- Enrollment Area
- Library
- City Hall
- Community Center

BIKEWAY NETWORK

- Bike Boulevard
- Bike Lane
- Shared Roadway
- Underpass/Overpass
- Path

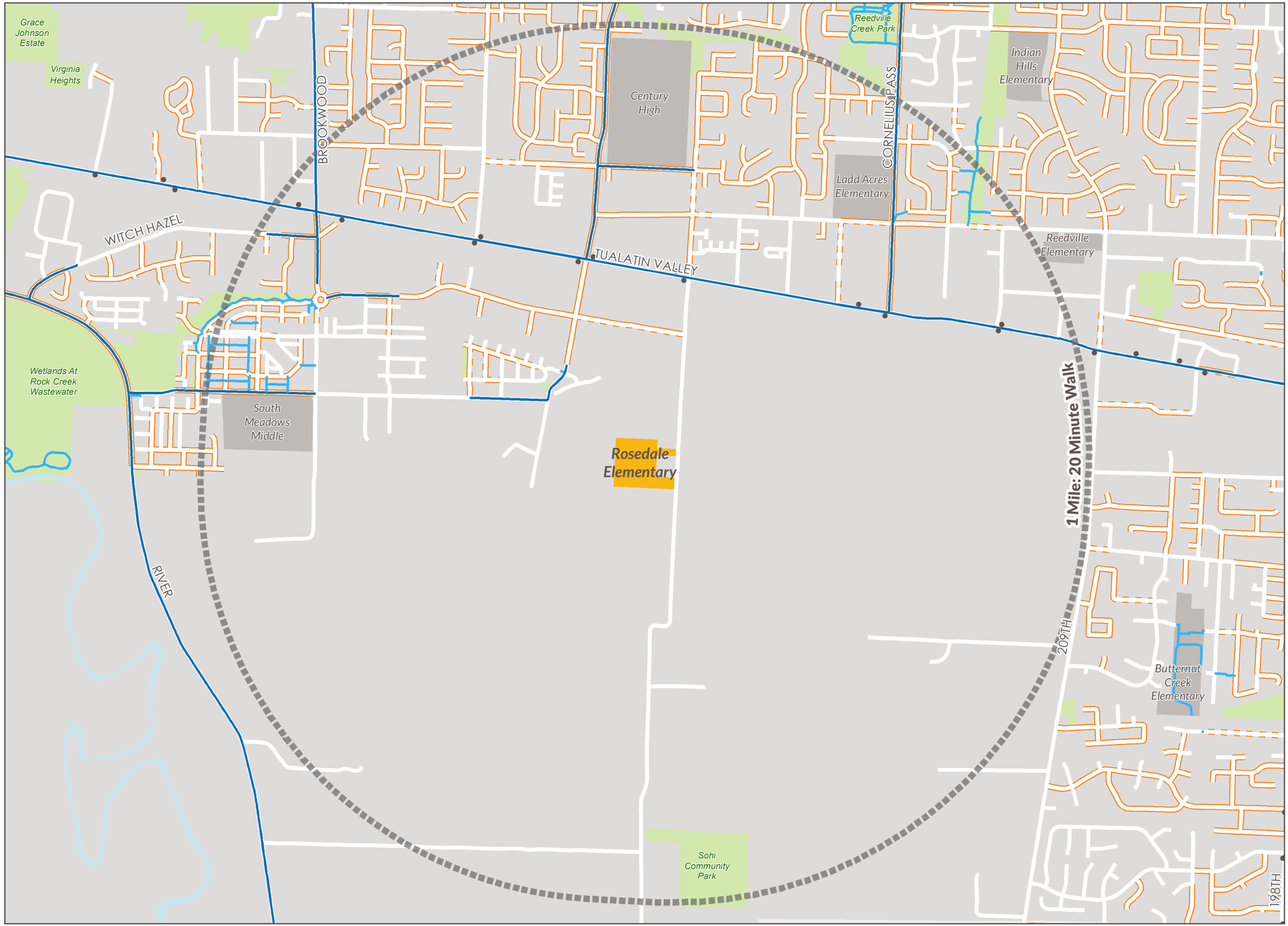

0 750 1,500 FEET
2 MIN 4 MIN BIKE RIDE

Data Source: Metro's RLIS and ODOE
Map produced October 2016.

Metro

N

Safe Routes to School National Partnership
PACIFIC NORTHWEST

alta PLANNING + DESIGN

Metro Regional Safe Routes to School Strategy

School Area Map

South Meadows Middle

4690 SE DAVIS RD
HILLSBORO, OR

Grades: 7-8
Enrollment: 723
School District: Hillsboro
http://www.hsd.k12.or.us/

- Transit stops
- Full Sidewalk
- Partial Sidewalk
- Enrollment Area
- Library
- City Hall
- Community Center

BIKEWAY NETWORK

- Bike Boulevard
- Bike Lane
- Shared Roadway
- Underpass/Overpass
- Path

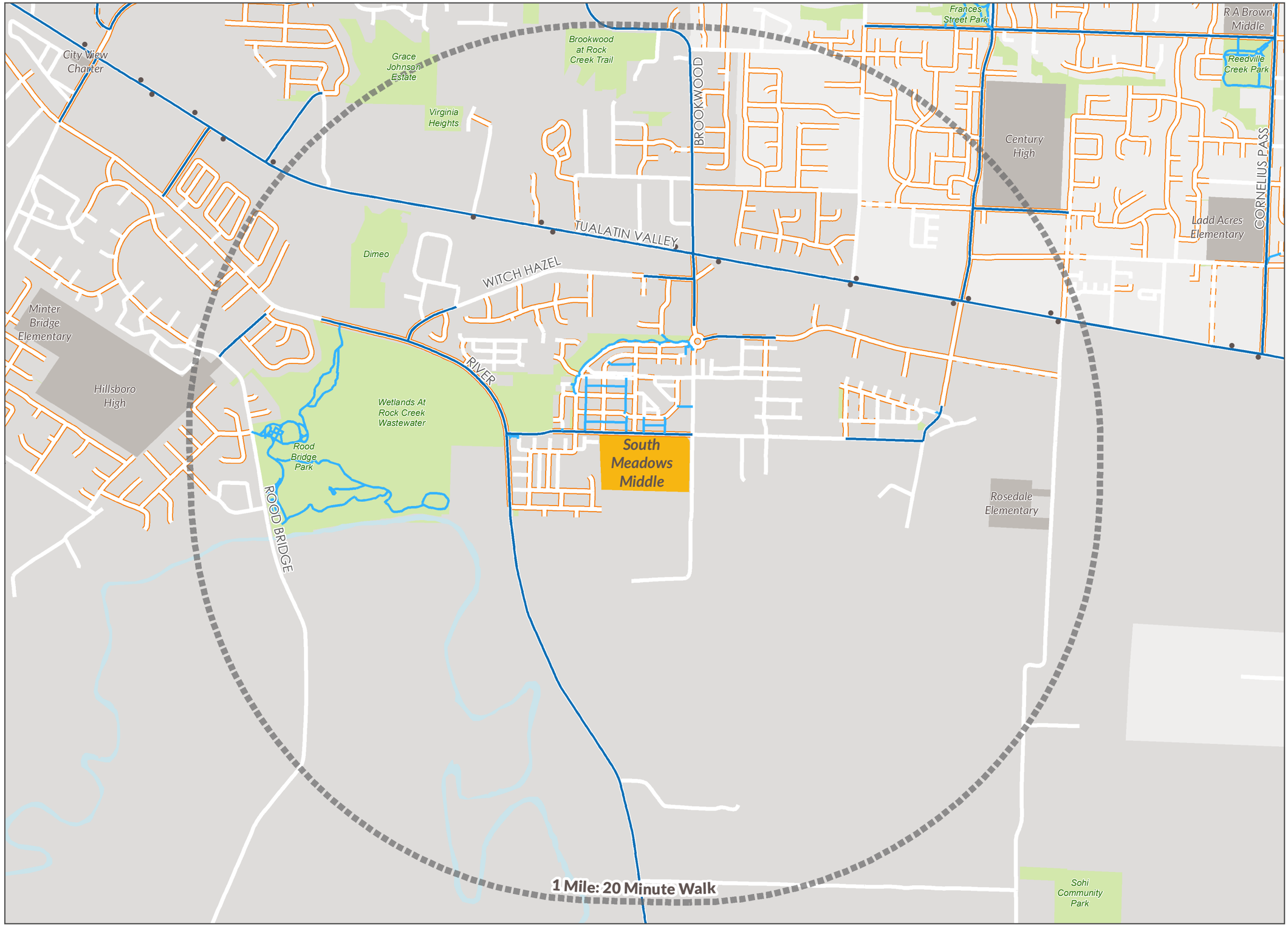

0 750 1,500 FEET
2 MIN 4 MIN BIKE RIDE

Data Source: Metro's RLIS and ODOE
Map produced October 2016.

Metro

N

Safe Routes to School National Partnership
PACIFIC NORTHWEST

alta PLANNING + DESIGN

Metro Regional Safe Routes to School Strategy

School Area Map

W L Henry Elementary

1060 SE 24TH AVE
HILLSBORO, OR

Grades: K-6
Enrollment: 372
School District: Hillsboro
http://www.hsd.k12.or.us/

- Transit stops
- Full Sidewalk
- Partial Sidewalk
- Enrollment Area
- Library
- City Hall
- Community Center

BIKEWAY NETWORK

- Bike Boulevard
- Bike Lane
- Shared Roadway
- Underpass/Overpass
- Path

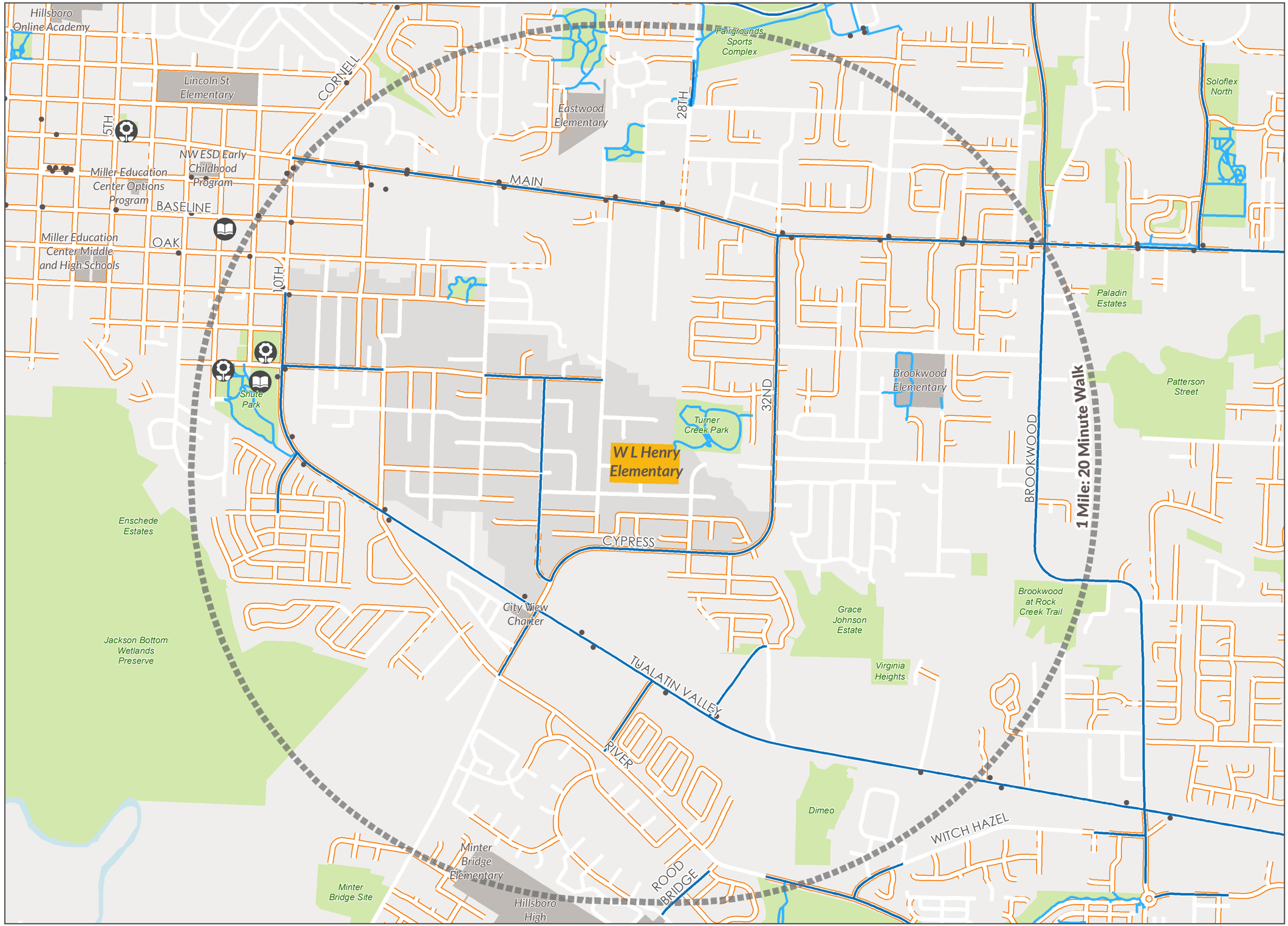

0 750 1,500 FEET
2 MIN 4 MIN BIKE RIDE

Data Source: Metro's RLIS and ODOE
Map produced October 2016.

Metro

Safe Routes to School National Partnership PACIFIC NORTHWEST

alta PLANNING + DESIGN

Metro Regional Safe Routes to School Strategy

School Area Map

W Verne McKinney Elementary

535 NW DARNIELLE ST
HILLSBORO, OR

Grades: K-6
Enrollment: 471
School District: Hillsboro
http://www.hsd.k12.or.us/

- Transit stops
- Full Sidewalk
- Partial Sidewalk
- Enrollment Area
- Library
- City Hall
- Community Center

BIKEWAY NETWORK

- Bike Boulevard
- Bike Lane
- Shared Roadway
- Underpass/Overpass
- Path

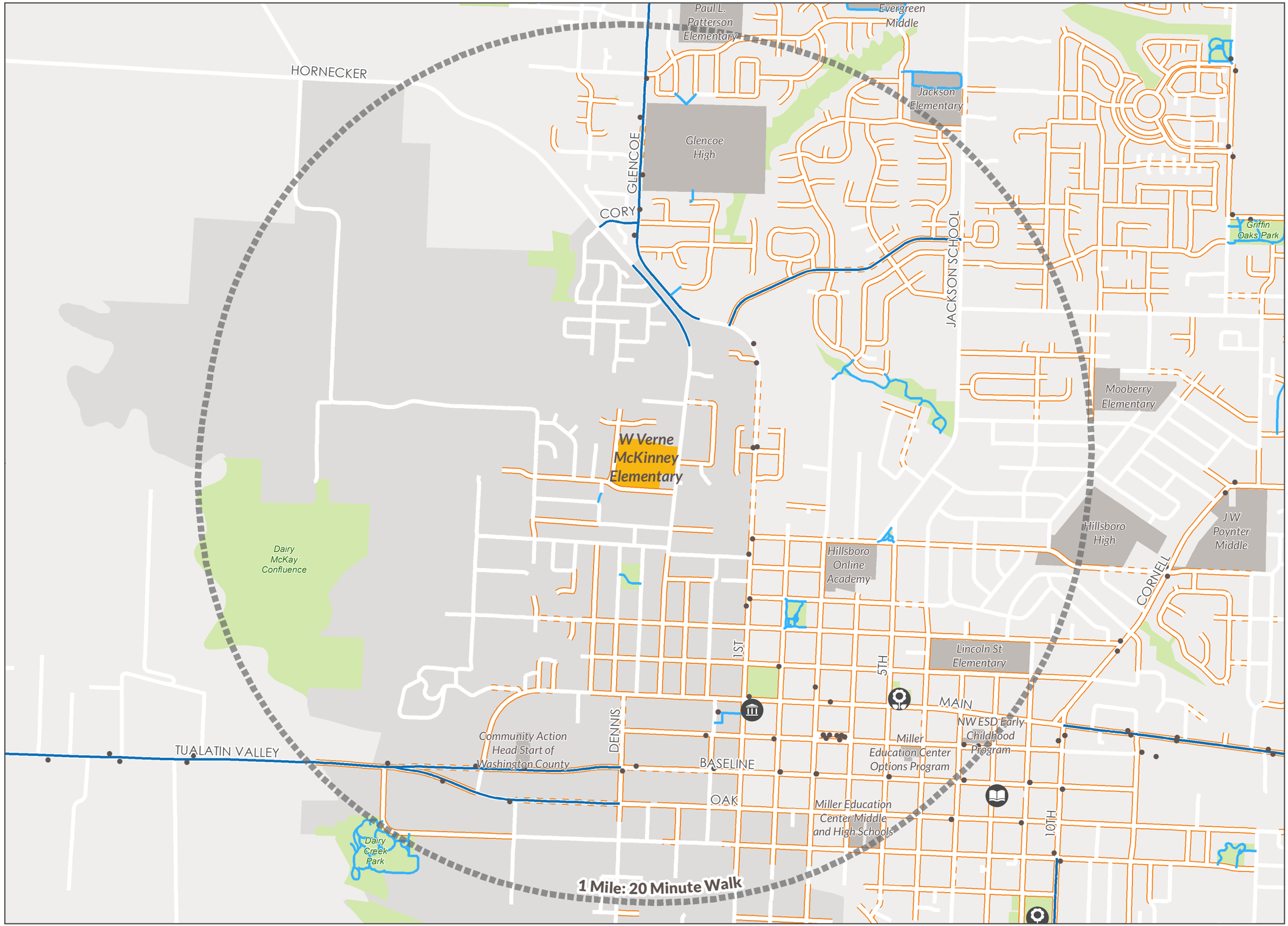

0 750 1,500 FEET
2 MIN 4 MIN BIKE RIDE

Data Source: Metro's RLIS and ODOE
Map produced October 2016.

Metro

N

Safe Routes to School National Partnership
PACIFIC NORTHWEST

alta PLANNING + DESIGN

Metro Regional Safe Routes to School Strategy

School Area Map

West Union Elementary

23870 NW WEST UNION RD HILLSBORO, OR

Grades: K-6
Enrollment: 375
School District: Hillsboro
http://www.hsd.k12.or.us/

- Transit stops
- Full Sidewalk
- Partial Sidewalk
- Enrollment Area
- Library
- City Hall
- Community Center

BIKEWAY NETWORK

- Bike Boulevard
- Bike Lane
- Shared Roadway
- Underpass/Overpass
- Path

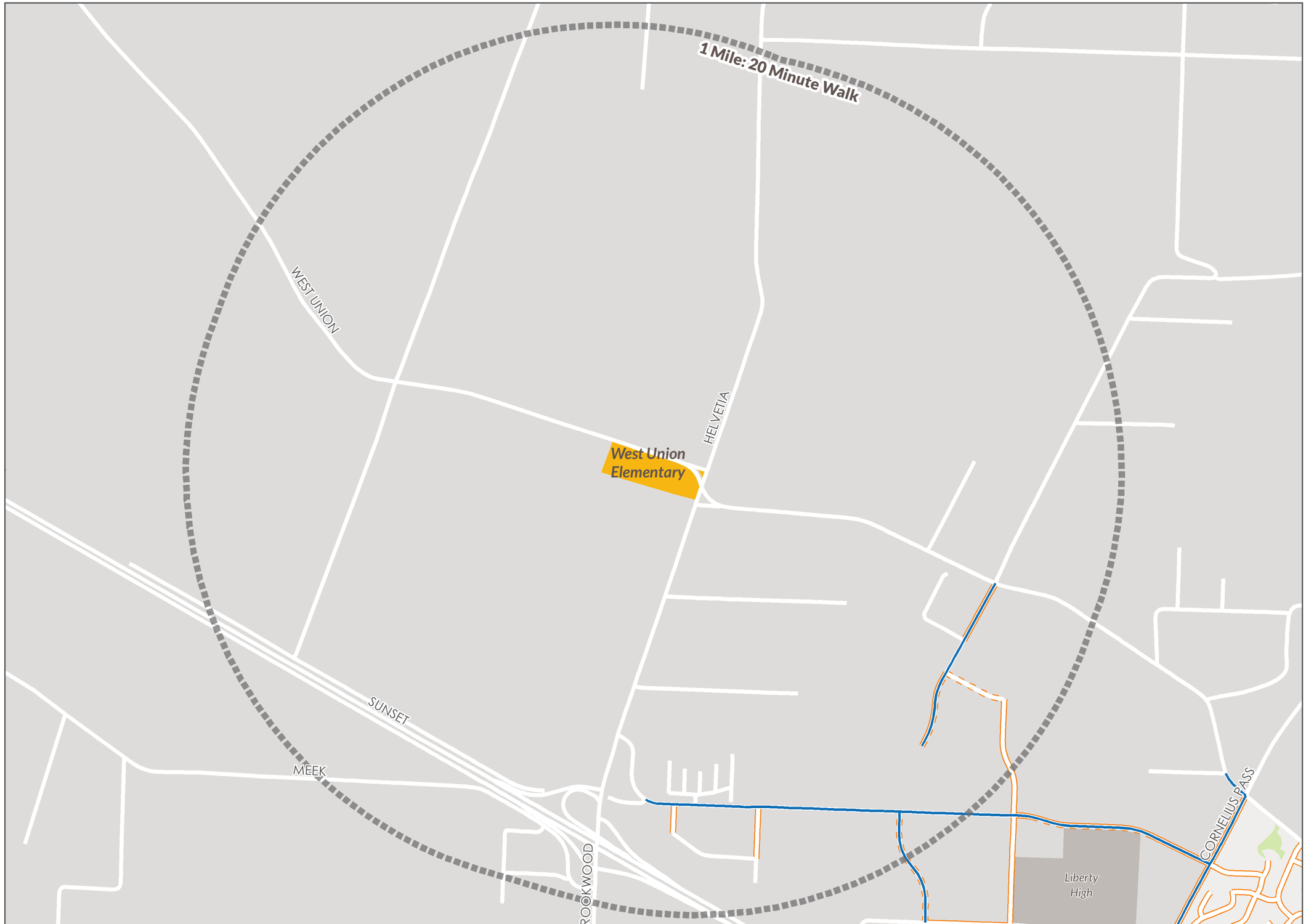

FEET
0 750 1,500
2 MIN 4 MIN BIKE RIDE

Data Source: Metro's RLIS and ODOE
Map produced October 2016.

Metro

Safe Routes to School National Partnership PACIFIC NORTHWEST

alta PLANNING + DESIGN