

School Area Map
Cornelius Elementary

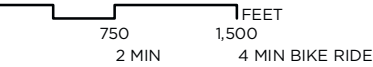
200 N 14TH AVE
CORNELIUS, OR

Grades: K-4
Enrollment: 324
School District:
Forest Grove
<http://bit.ly/2edsYtA>

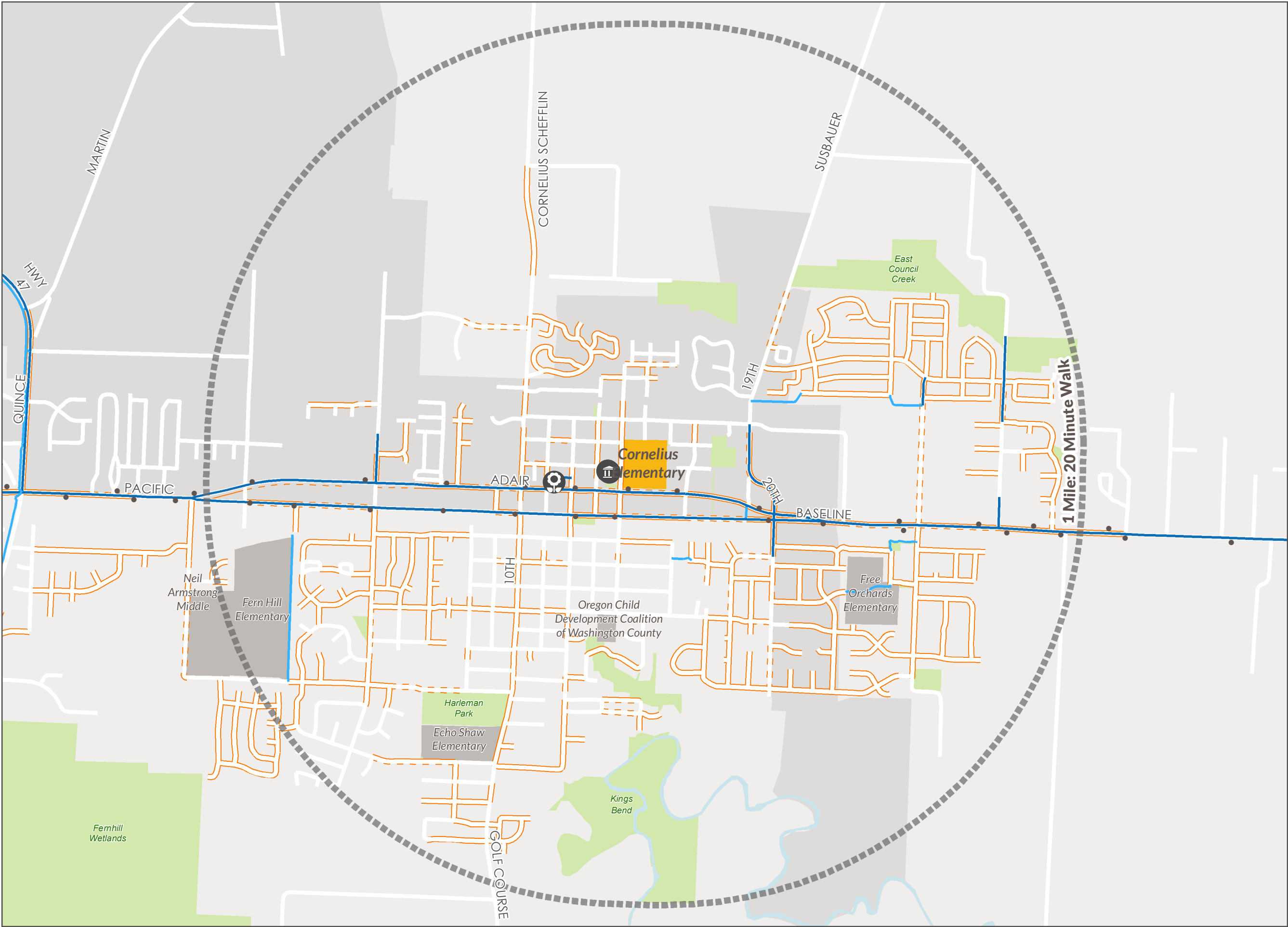
- Transit stops
- Full Sidewalk
- Partial Sidewalk
- Enrollment Area
- Library
- City Hall
- Community Center

BIKEWAY NETWORK

- Bike Boulevard
- Bike Lane
- Shared Roadway
- Underpass/Overpass
- Path



Data Source: Metro's RLIS and ODOE
Map produced October 2016.



School Area Map
Echo Shaw Elementary


914 S LINDEN ST
CORNELIUS, OR

Grades: K-4
Enrollment: 386
School District:
Forest Grove
<http://bit.ly/2edsYtA>

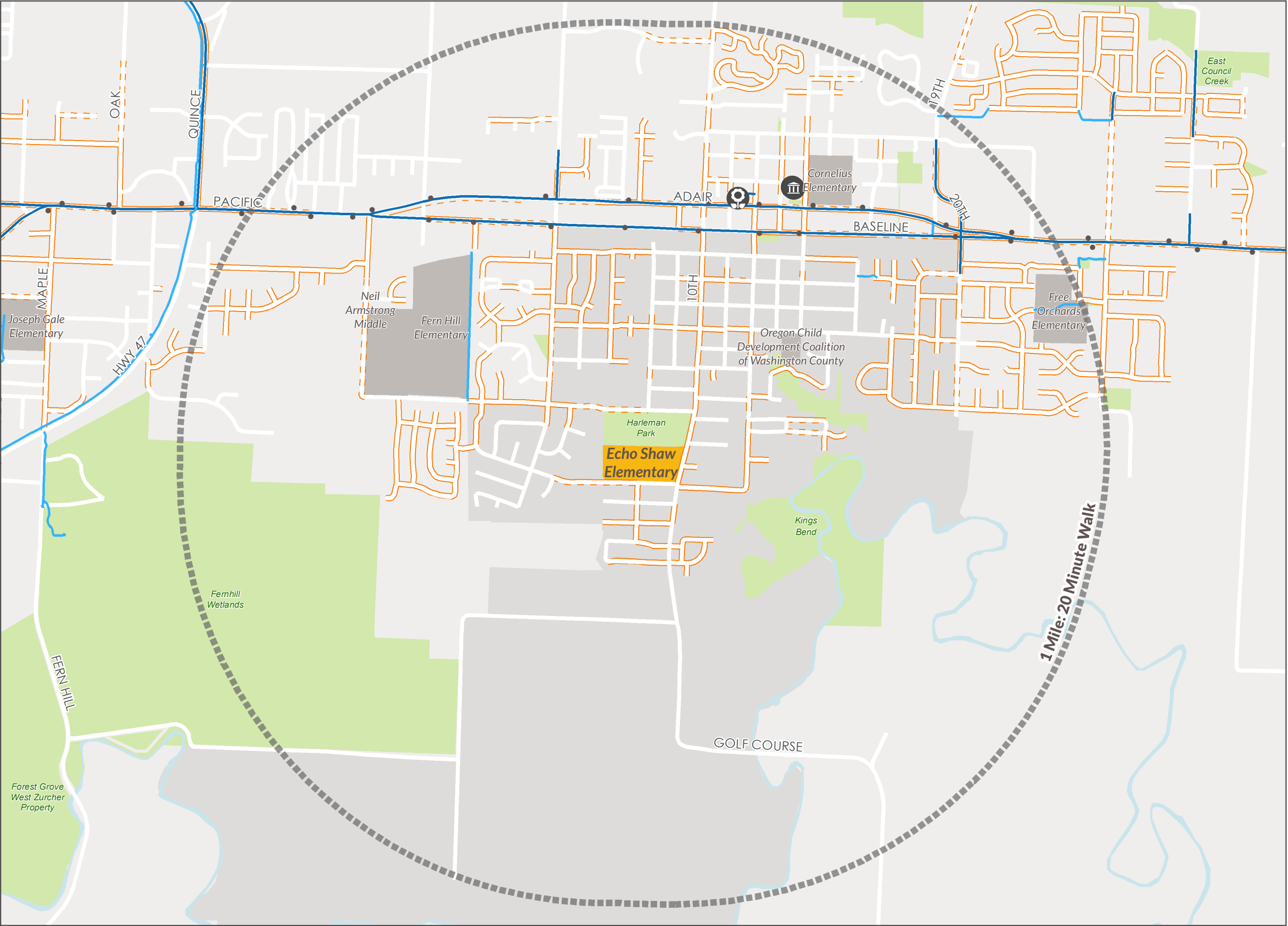
- Transit stops
- Full Sidewalk
- Partial Sidewalk
- Enrollment Area
- Library
- City Hall
- Community Center

BIKEWAY NETWORK

- Bike Boulevard
- Bike Lane
- Shared Roadway
- Underpass/Overpass
- Path



Data Source: Metro's RLIS and ODOE
Map produced October 2016.



School Area Map
Fern Hill Elementary

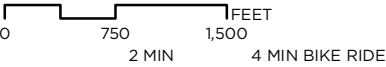
4445 HEATHER ST
FOREST GROVE, OR

Grades: K-4
Enrollment: 353
School District:
Forest Grove
<http://bit.ly/2edsYtA>

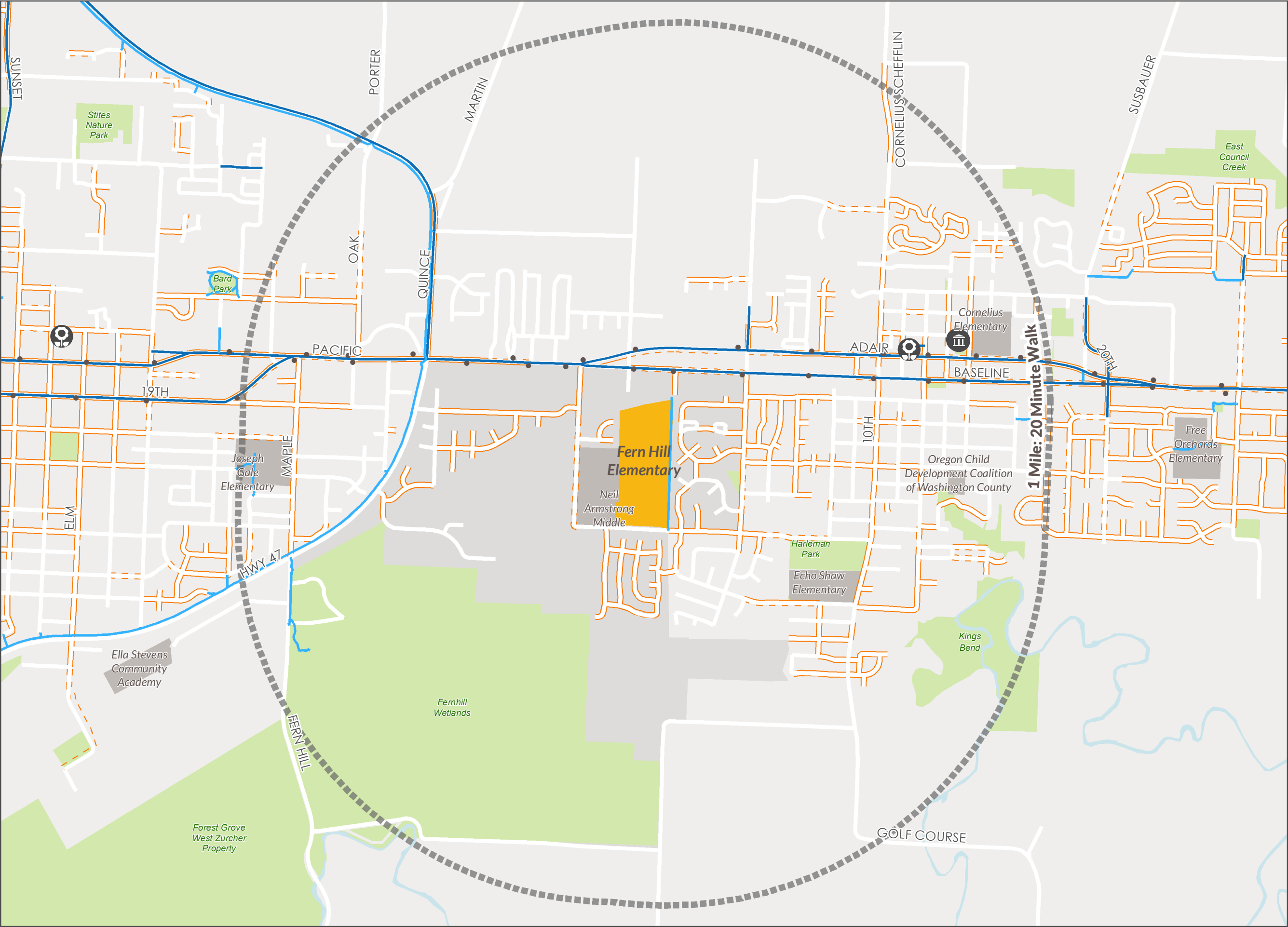
- Transit stops
- Full Sidewalk
- Partial Sidewalk
- Enrollment Area
- Library
- City Hall
- Community Center

BIKEWAY NETWORK

- Bike Boulevard
- Bike Lane
- Shared Roadway
- Underpass/Overpass
- Path



Data Source: Metro's RLIS and ODOE
Map produced October 2016.



School Area Map

Forest Grove Community School


1914 PACIFIC AVE
FOREST GROVE, OR

Grades: 1-11
Enrollment: 194
School District:
Forest Grove
<http://bit.ly/2edsYtA>

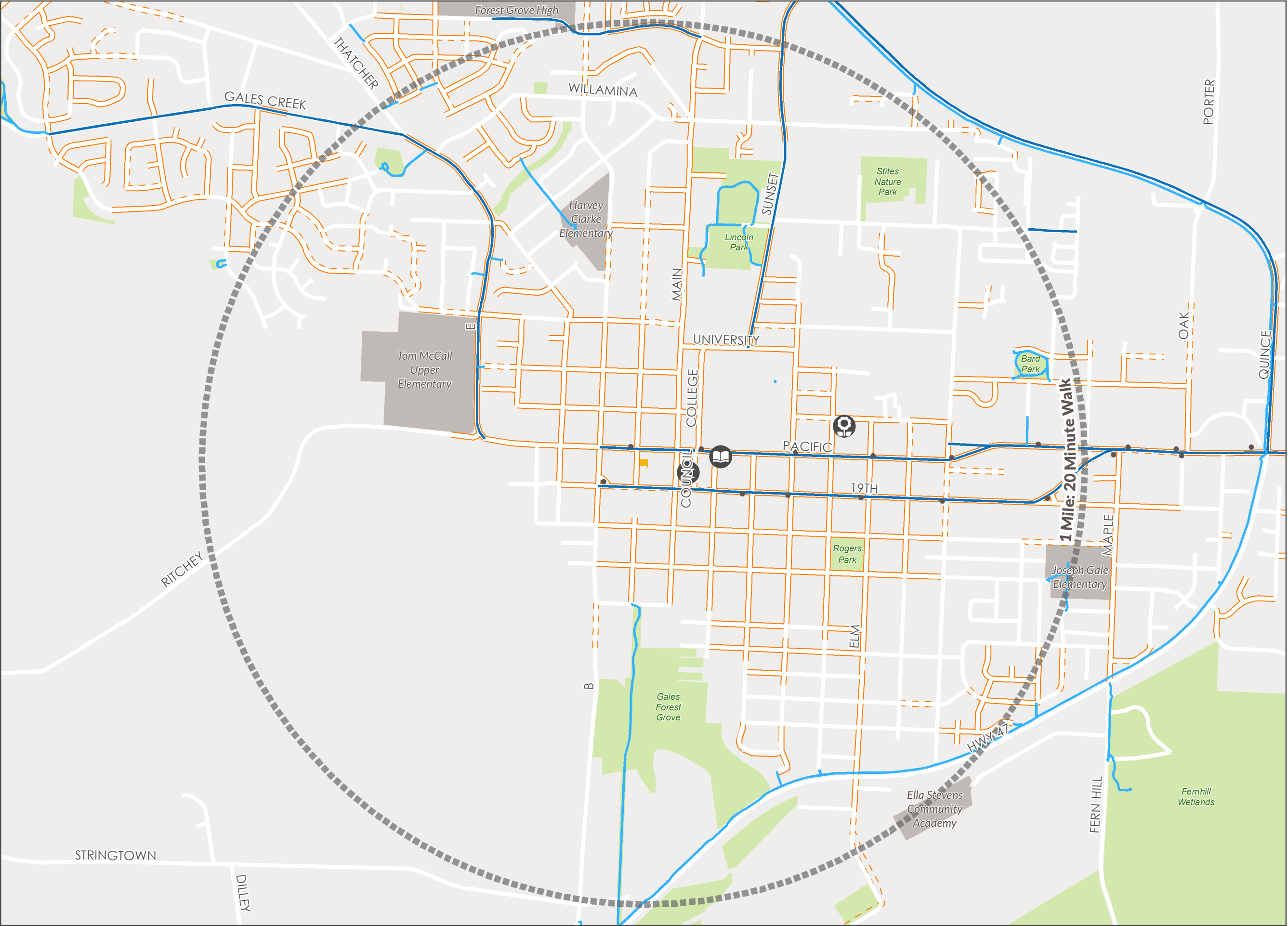
- Transit stops
- Full Sidewalk
- Partial Sidewalk
- Enrollment Area
- Library
- City Hall
- Community Center

BIKEWAY NETWORK

- Bike Boulevard
- Bike Lane
- Shared Roadway
- Underpass/Overpass
- Path



Data Source: Metro's RLIS and ODOE
Map produced October 2016.



School Area Map
Forest Grove High


1401 NICHOLS LN
FOREST GROVE, OR

Grades: 9-12
Enrollment: 1924
School District:
Forest Grove
<http://bit.ly/2edsYtA>

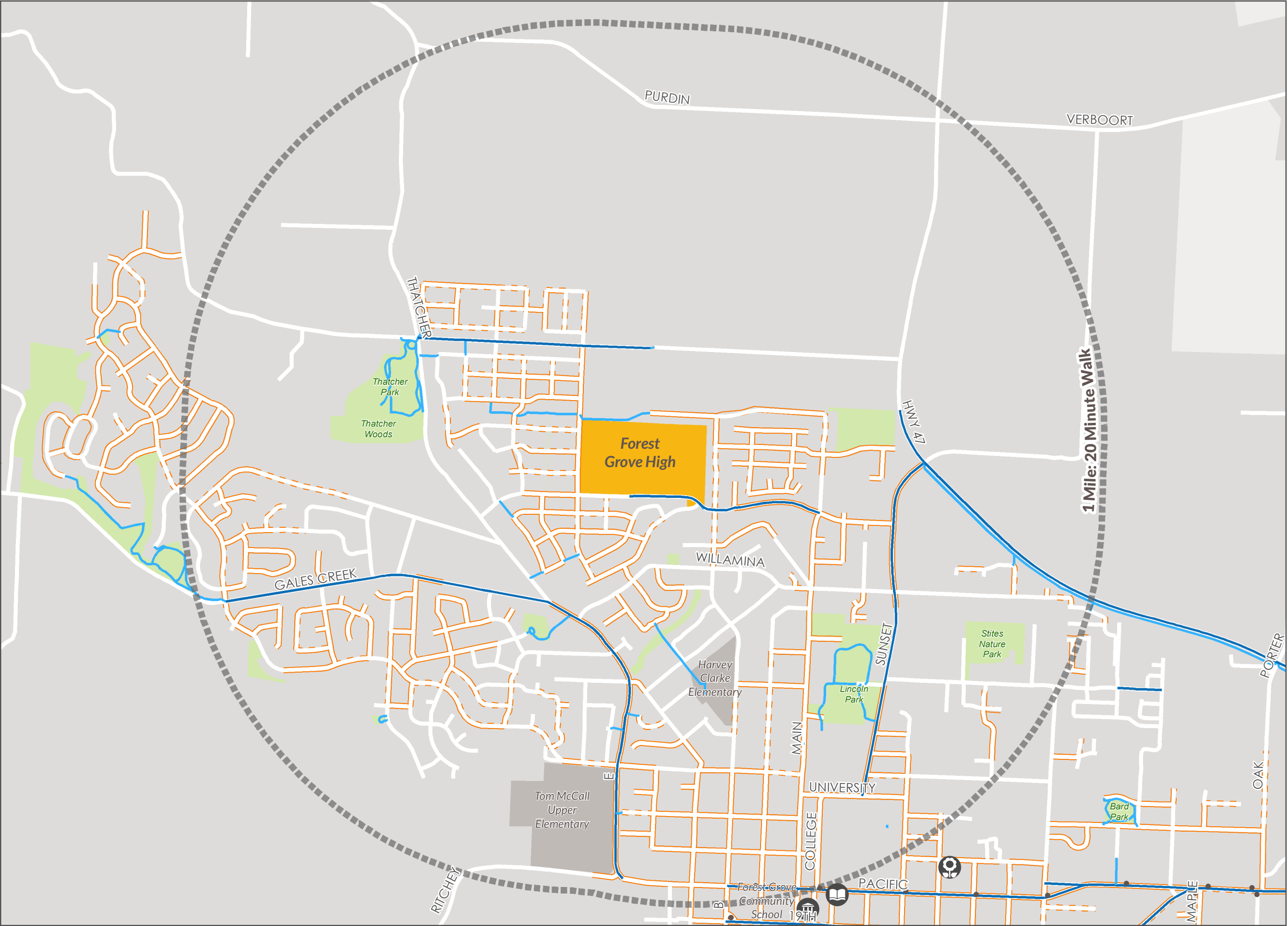
- Transit stops
- Full Sidewalk
- Partial Sidewalk
- Enrollment Area
- Library
- City Hall
- Community Center

BIKEWAY NETWORK

- Bike Boulevard
- Bike Lane
- Shared Roadway
- Underpass/Overpass
- Path



Data Source: Metro's RLIS and ODOE
Map produced October 2016.



School Area Map
Harvey Clarke Elementary


2516 B ST FOREST GROVE, OR

Grades: K-4
Enrollment: 507
School District: Forest Grove
<http://bit.ly/2edsYtA>

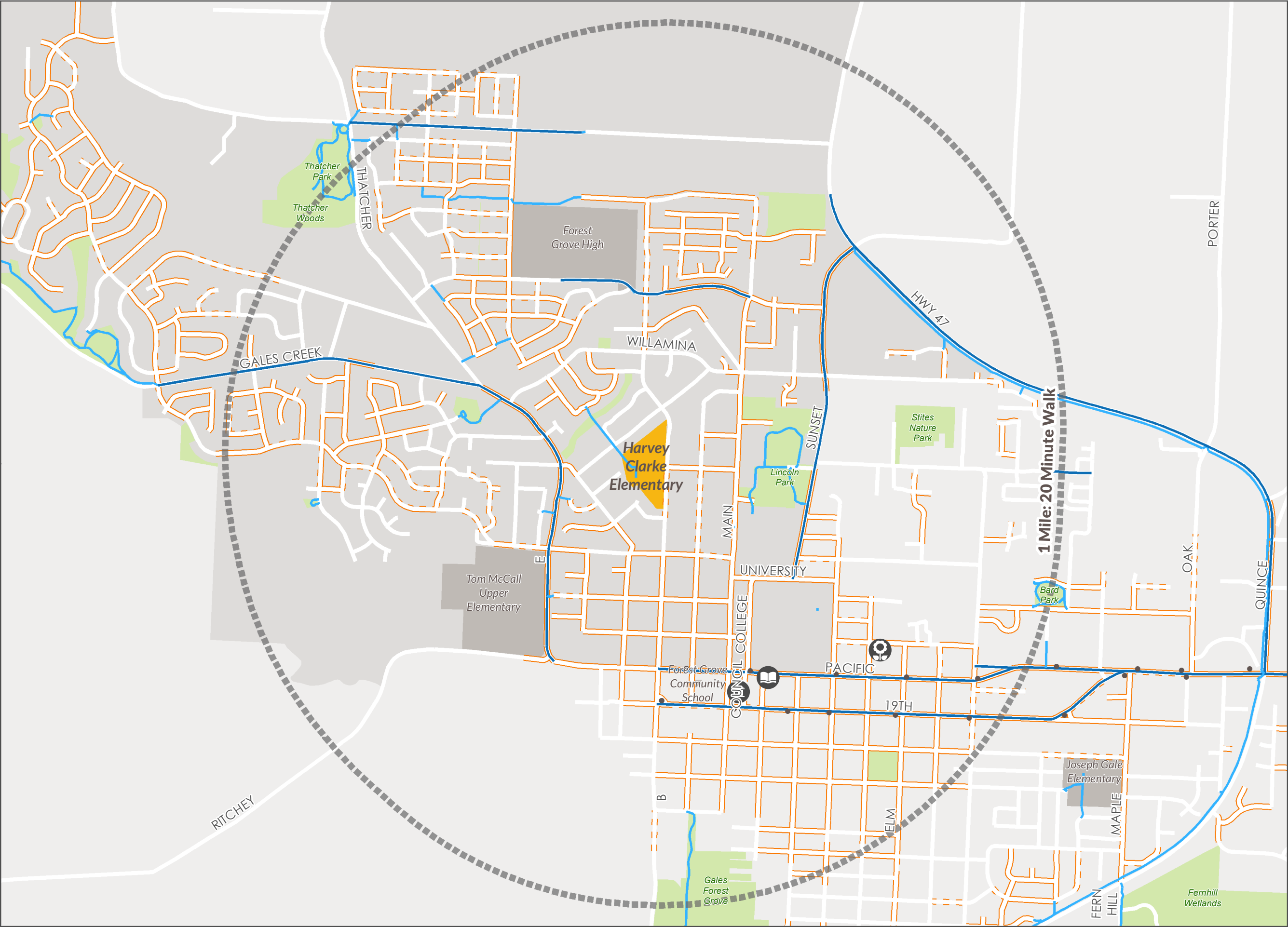
- Transit stops
- Full Sidewalk
- Partial Sidewalk
- Enrollment Area
- Library
- City Hall
- Community Center

BIKEWAY NETWORK

- Bike Boulevard
- Bike Lane
- Shared Roadway
- Underpass/Overpass
- Path



Data Source: Metro's RLIS and ODOE
Map produced October 2016.



School Area Map
Joseph Gale Elementary


3130 18TH AVE FOREST GROVE, OR

Grades: K-4
Enrollment: 490
School District: Forest Grove
<http://bit.ly/2edsYtA>

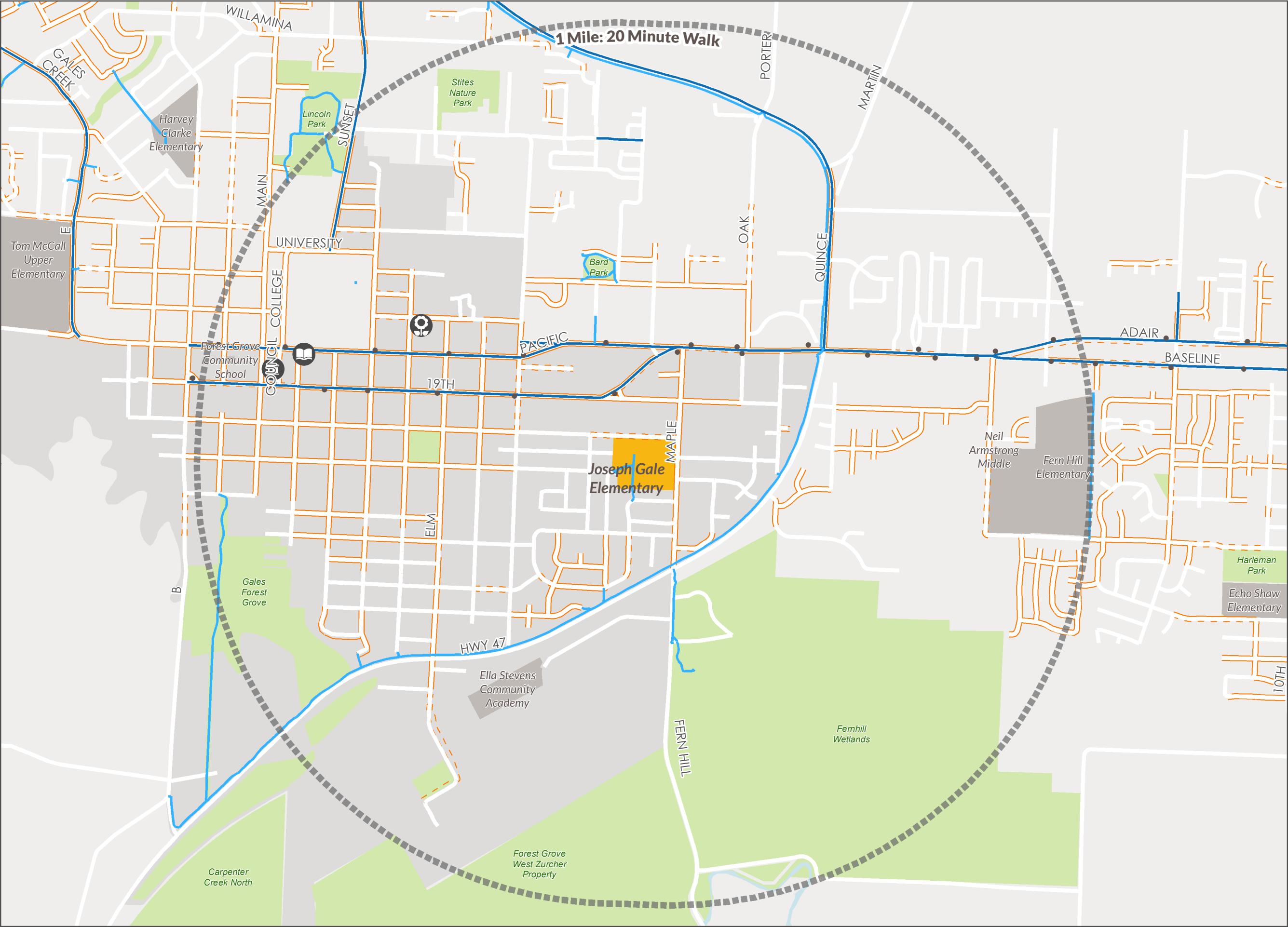
- Transit stops
- Full Sidewalk
- Partial Sidewalk
- Enrollment Area
- Library
- City Hall
- Community Center

BIKEWAY NETWORK

- Bike Boulevard
- Bike Lane
- Shared Roadway
- Underpass/Overpass
- Path



Data Source: Metro's RLIS and ODOE
Map produced October 2016.



School Area Map
Neil Armstrong Middle


1777 MOUNTAIN VIEW LN
FOREST GROVE, OR

Grades: 7-8
Enrollment: 837
School District:
Forest Grove
<http://bit.ly/2edsYtA>

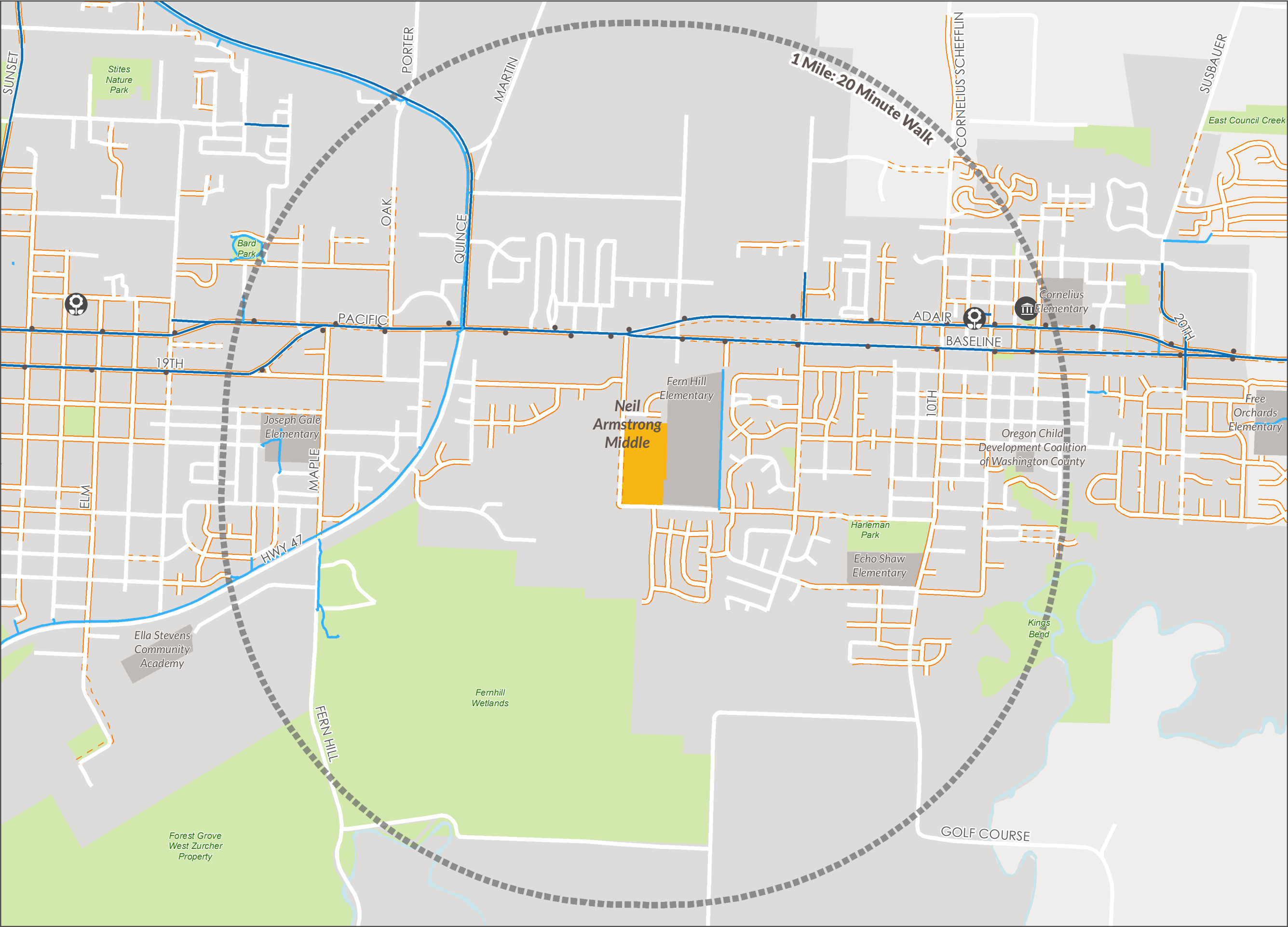
- Transit stops
- Full Sidewalk
- Partial Sidewalk
- Enrollment Area
- Library
- City Hall
- Community Center

BIKEWAY NETWORK

- Bike Boulevard
- Bike Lane
- Shared Roadway
- Underpass/Overpass
- Path



Data Source: Metro's RLIS and ODOE
Map produced October 2016.



School Area Map

Tom McCall
Upper
Elementary


1341 PACIFIC AVE
FOREST GROVE, OR

Grades: 5-6
Enrollment: 804
School District:
Forest Grove
<http://bit.ly/2edsYtA>

- Transit stops
- Full Sidewalk
- Partial Sidewalk
- Enrollment Area
- Library
- City Hall
- Community Center

BIKEWAY NETWORK

- Bike Boulevard
- Bike Lane
- Shared Roadway
- Underpass/Overpass
- Path



Data Source: Metro's RLIS and ODOE
Map produced October 2016.

