Metro Regional Safe Routes to School Strategy

School Area Map

Aloha High

18550 SW KINNAMAN RD
ALOHA, OR

Grades: 9-12
Enrollment: 2012
School District: Beaverton
http://beavertonsaferoutes.org/

- Transit stops
- Full Sidewalk
- Partial Sidewalk
- Enrollment Area
- Library
- City Hall
- Community Center

BIKEWAY NETWORK

- Bike Boulevard
- Bike Lane
- Shared Roadway
- Underpass/Overpass
- Path

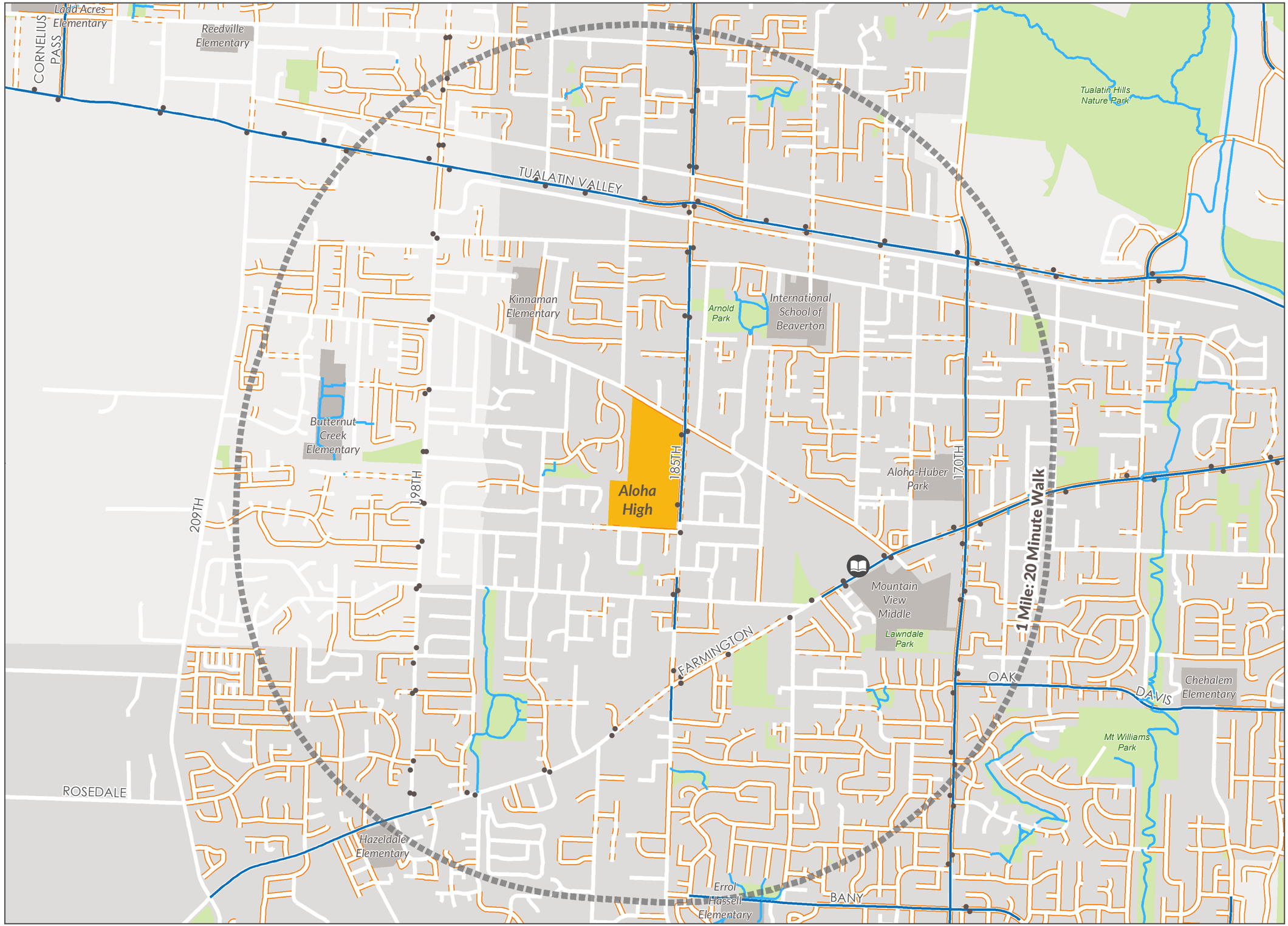

FEET
0 750 1,500
2 MIN 4 MIN BIKE RIDE

Data Source: Metro's RLIS and ODOE
Map produced October 2016.

Metro

N

Safe Routes to School National Partnership PACIFIC NORTHWEST

alta PLANNING + DESIGN

Metro Regional Safe Routes to School Strategy

School Area Map

Aloha-Huber Park

5000 SW 173RD AVE
BEAVERTON, OR

Grades: K-8
Enrollment: 1011
School District: Beaverton
http://beavertonsaferoutes.org/

- Transit stops
- Full Sidewalk
- Partial Sidewalk
- Enrollment Area
- Library
- City Hall
- Community Center

BIKEWAY NETWORK

- Bike Boulevard
- Bike Lane
- Shared Roadway
- Underpass/Overpass
- Path

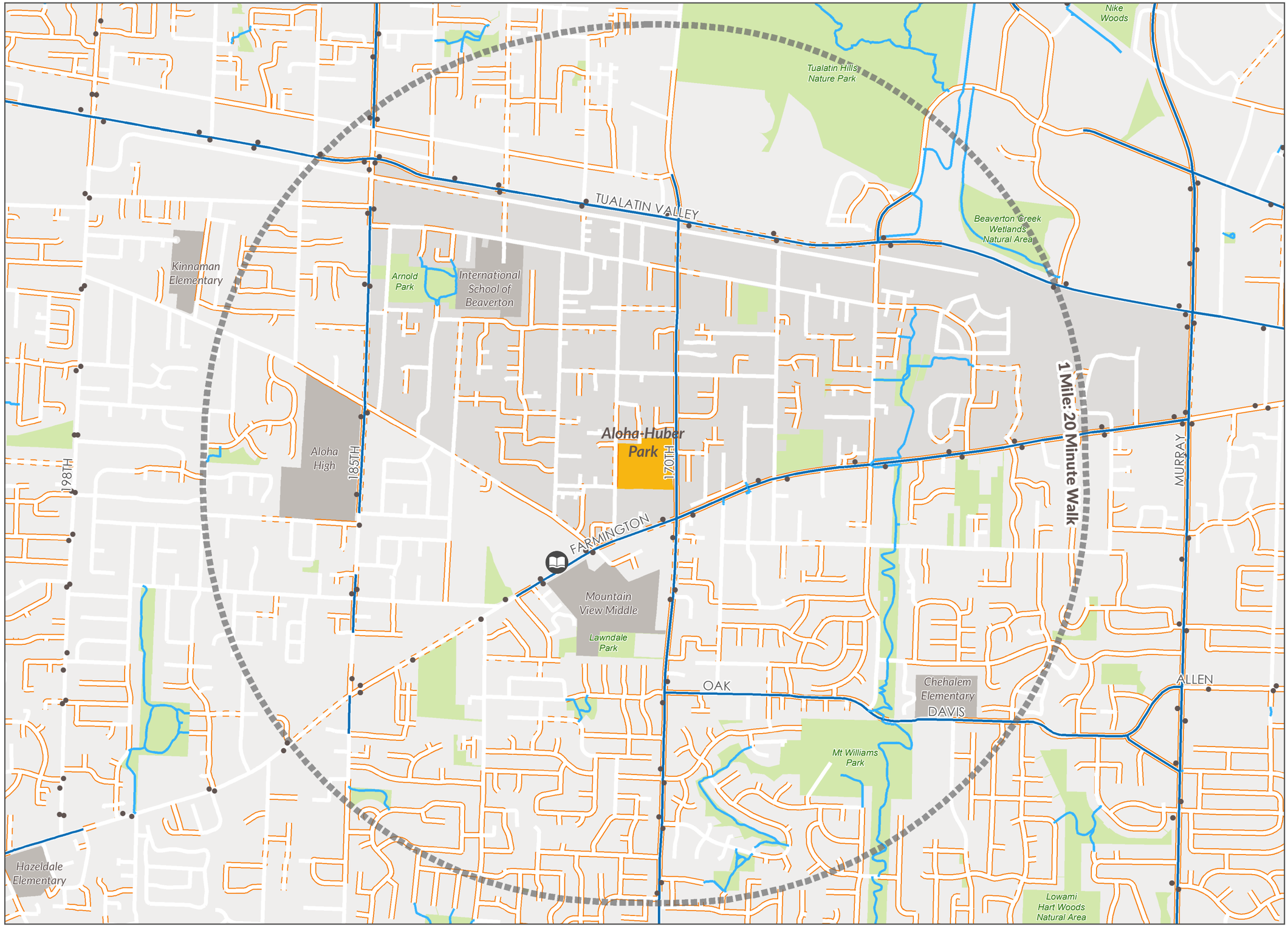

0 750 1,500 FEET
2 MIN 4 MIN BIKE RIDE

Data Source: Metro's RLIS and ODOE
Map produced October 2016.

Metro

Safe Routes to School National Partnership PACIFIC NORTHWEST

alta PLANNING + DESIGN

Metro Regional Safe Routes to School Strategy

School Area Map

Arts & Communication Magnet

11375 SW CENTER ST
BEAVERTON, OR

Grades: 6-12
Enrollment: 718
School District: Beaverton
http://beavertonsaferoutes.org/

- Transit stops
- Full Sidewalk
- Partial Sidewalk
- Enrollment Area
- Library
- City Hall
- Community Center

BIKEWAY NETWORK

- Bike Boulevard
- Bike Lane
- Shared Roadway
- Underpass/Overpass
- Path

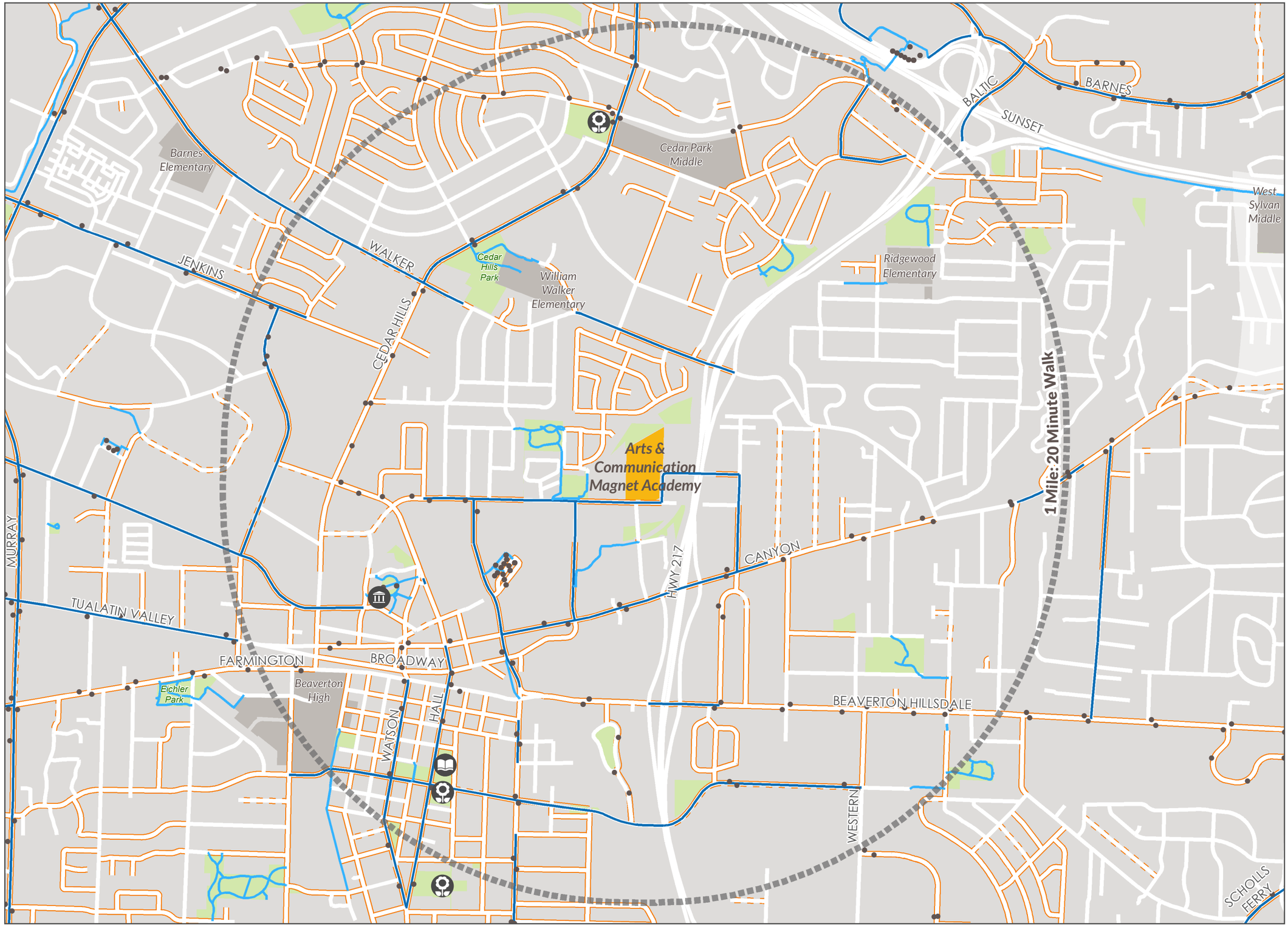

0 750 1,500 FEET
2 MIN 4 MIN BIKE RIDE

Data Source: Metro's RLIS and ODOE
Map produced October 2016.

Metro

Safe Routes to School National Partnership PACIFIC NORTHWEST

alta PLANNING + DESIGN

Metro Regional Safe Routes to School Strategy

School Area Map

Barnes Elementary

13730 SW WALKER RD
BEAVERTON, OR

Grades: K-5
Enrollment: 677
School District: Beaverton
http://beavertonsaferoutes.org/

- Transit stops
- Full Sidewalk
- Partial Sidewalk
- Enrollment Area
- Library
- City Hall
- Community Center

BIKEWAY NETWORK

- Bike Boulevard
- Bike Lane
- Shared Roadway
- Underpass/Overpass
- Path

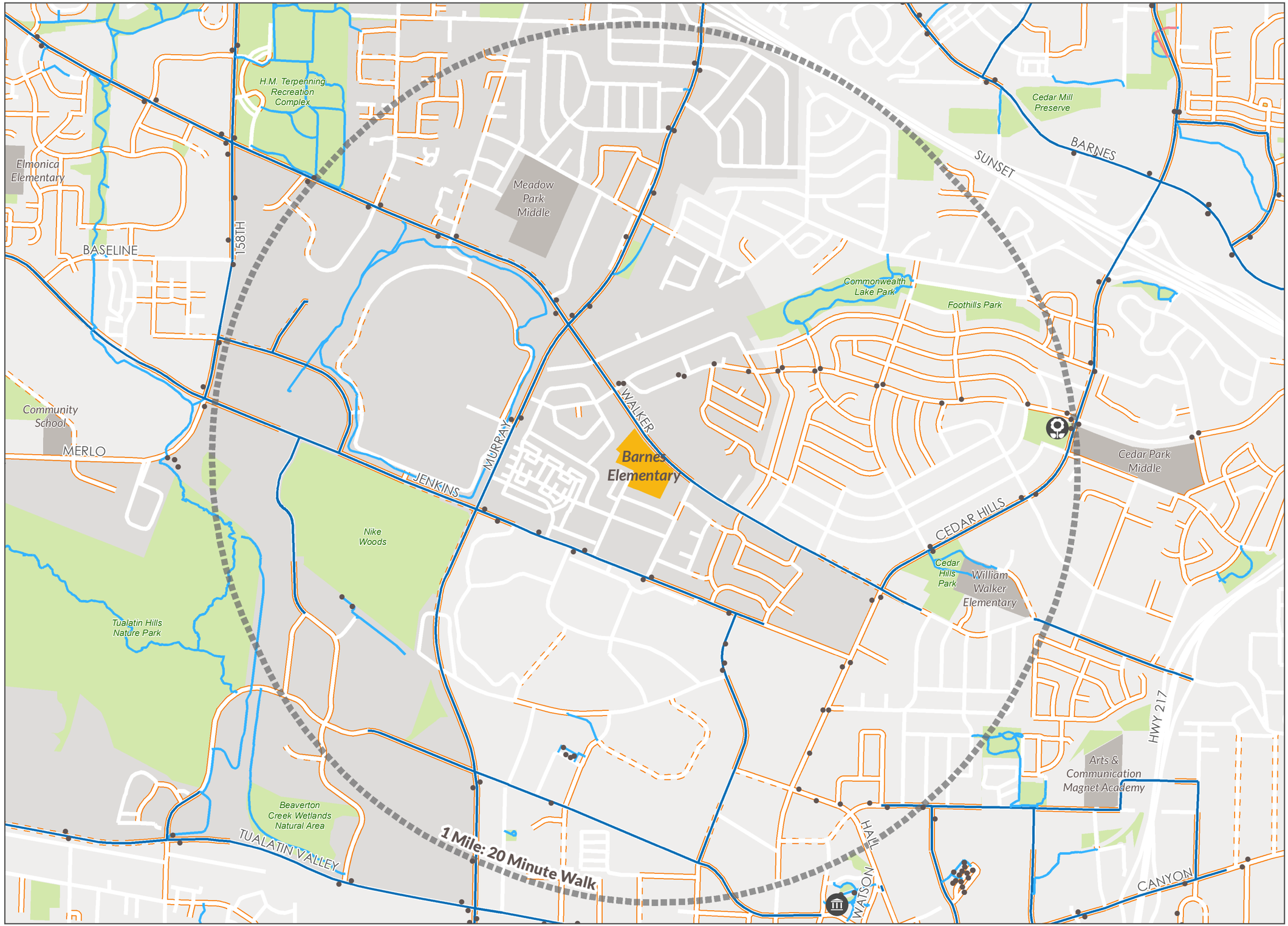

0 750 1,500 FEET
2 MIN 4 MIN BIKE RIDE

Data Source: Metro's RLIS and ODOE
Map produced October 2016.

Metro

Safe Routes to School National Partnership PACIFIC NORTHWEST

alta PLANNING + DESIGN

Metro Regional Safe Routes to School Strategy

School Area Map

Beaver Acres Elementary

2125 SW 170TH AVE
BEAVERTON, OR

Grades: K-5
Enrollment: 795
School District: Beaverton
http://beavertonsaferoutes.org/

- Transit stops
- Full Sidewalk
- Partial Sidewalk
- Enrollment Area
- Library
- City Hall
- Community Center

BIKEWAY NETWORK

- Bike Boulevard
- Bike Lane
- Shared Roadway
- Underpass/Overpass
- Path

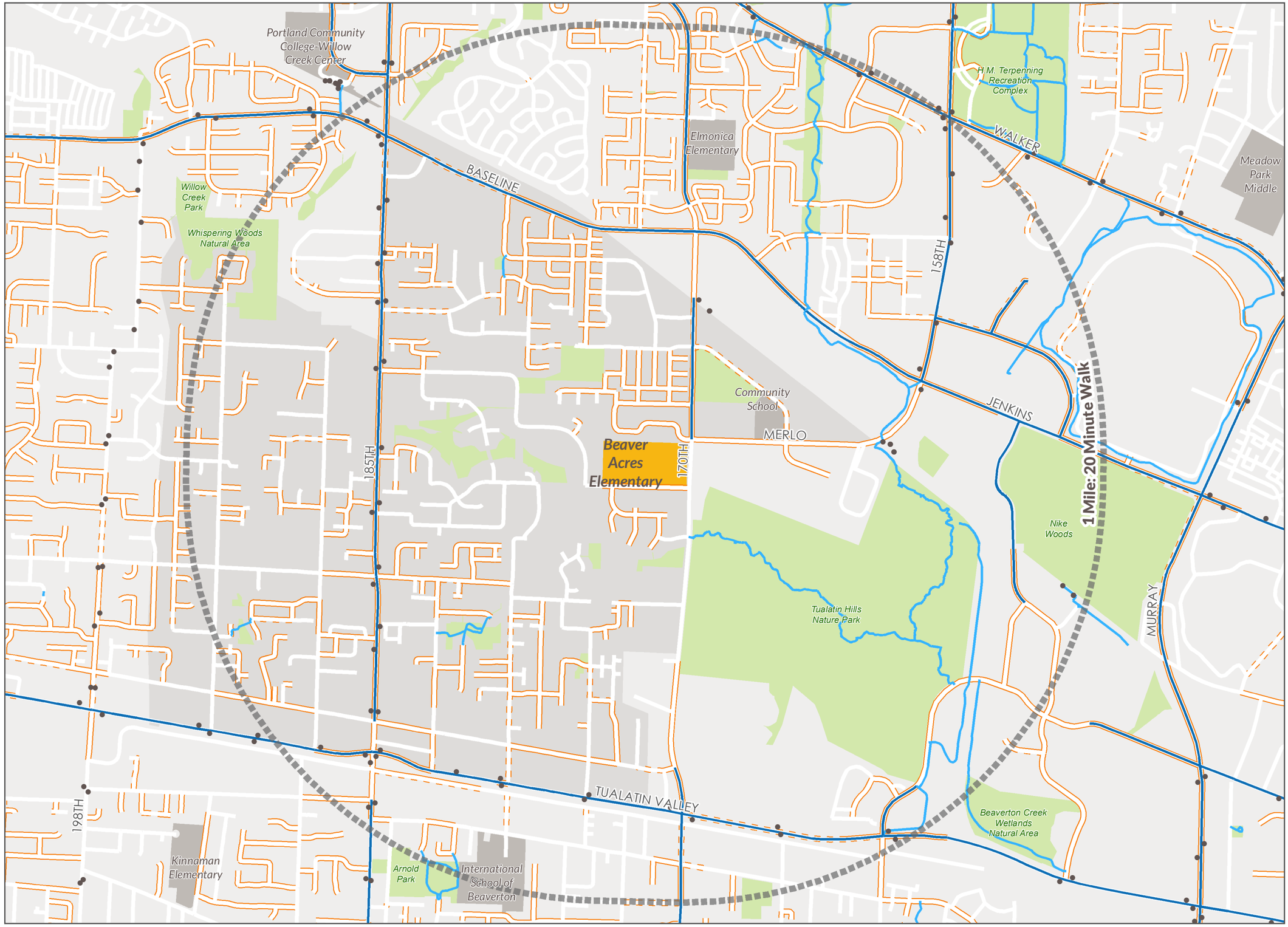

0 750 1,500 FEET
2 MIN 4 MIN BIKE RIDE

Data Source: Metro's RLIS and ODOE
Map produced October 2016.

Metro

N

Safe Routes to School National Partnership PACIFIC NORTHWEST

alta PLANNING + DESIGN

Metro Regional Safe Routes to School Strategy

School Area Map

Beaverton High

13000 SW 2ND ST
BEAVERTON, OR

Grades:
Enrollment: 1760
School District:
Beaverton
http://beavertonsaferoutes.org/

- Transit stops
- Full Sidewalk
- Partial Sidewalk
- Enrollment Area
- Library
- City Hall
- Community Center

BIKEWAY NETWORK

- Bike Boulevard
- Bike Lane
- Shared Roadway
- Underpass/Overpass
- Path

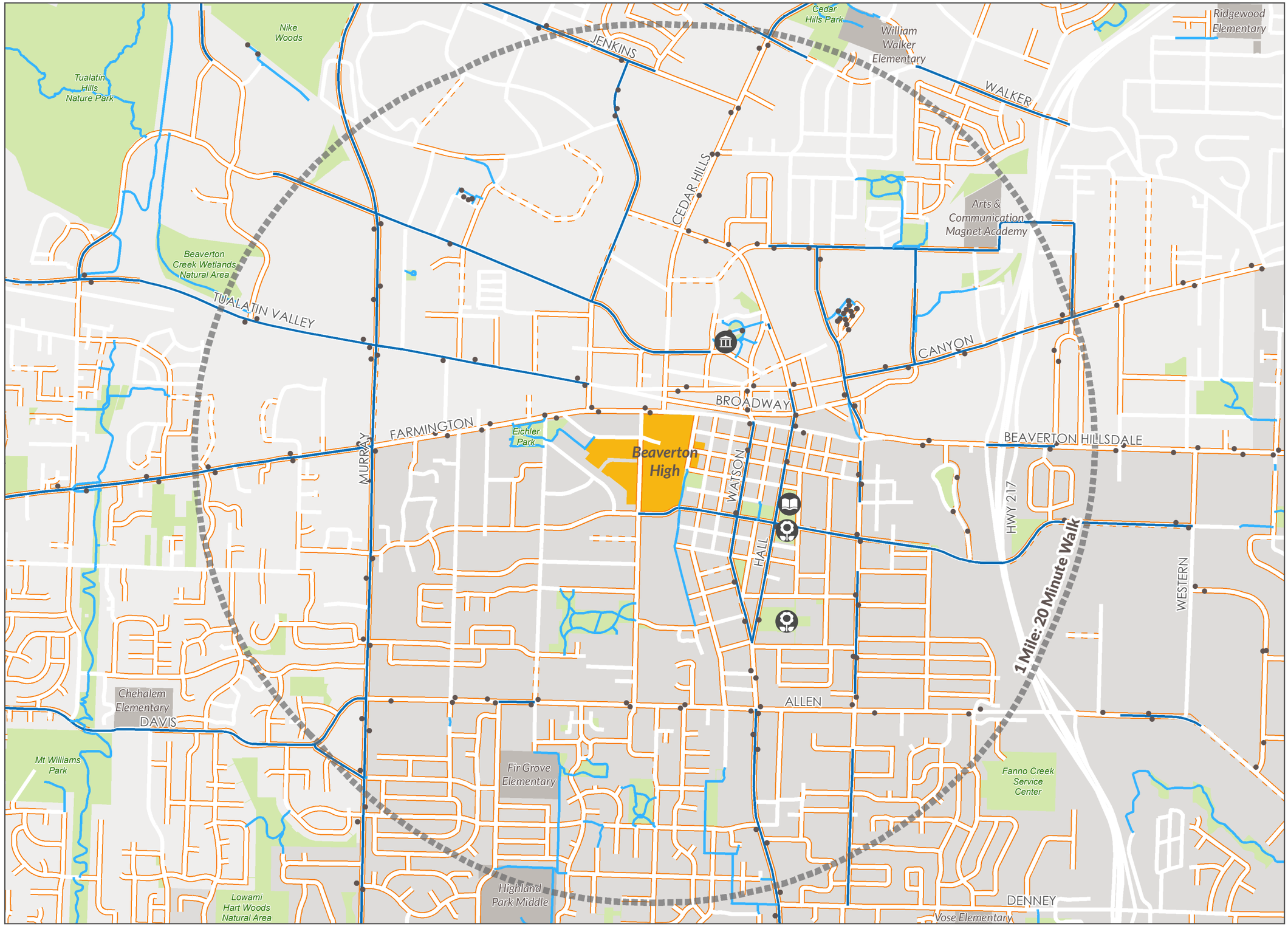

0 750 1,500 FEET
2 MIN 4 MIN BIKE RIDE

Data Source: Metro's RLIS and ODOE
Map produced October 2016.

Metro

Safe Routes to School National Partnership PACIFIC NORTHWEST

alta PLANNING + DESIGN

Metro Regional Safe Routes to School Strategy

School Area Map

Bethany Elementary

3305 NW 174TH AVE
BEAVERTON, OR

Grades: K-5
Enrollment: 551
School District: Beaverton
http://beavertonsaferoutes.org/

- Transit stops
- Full Sidewalk
- Partial Sidewalk
- Enrollment Area
- Library
- City Hall
- Community Center

BIKEWAY NETWORK

- Bike Boulevard
- Bike Lane
- Shared Roadway
- Underpass/Overpass
- Path

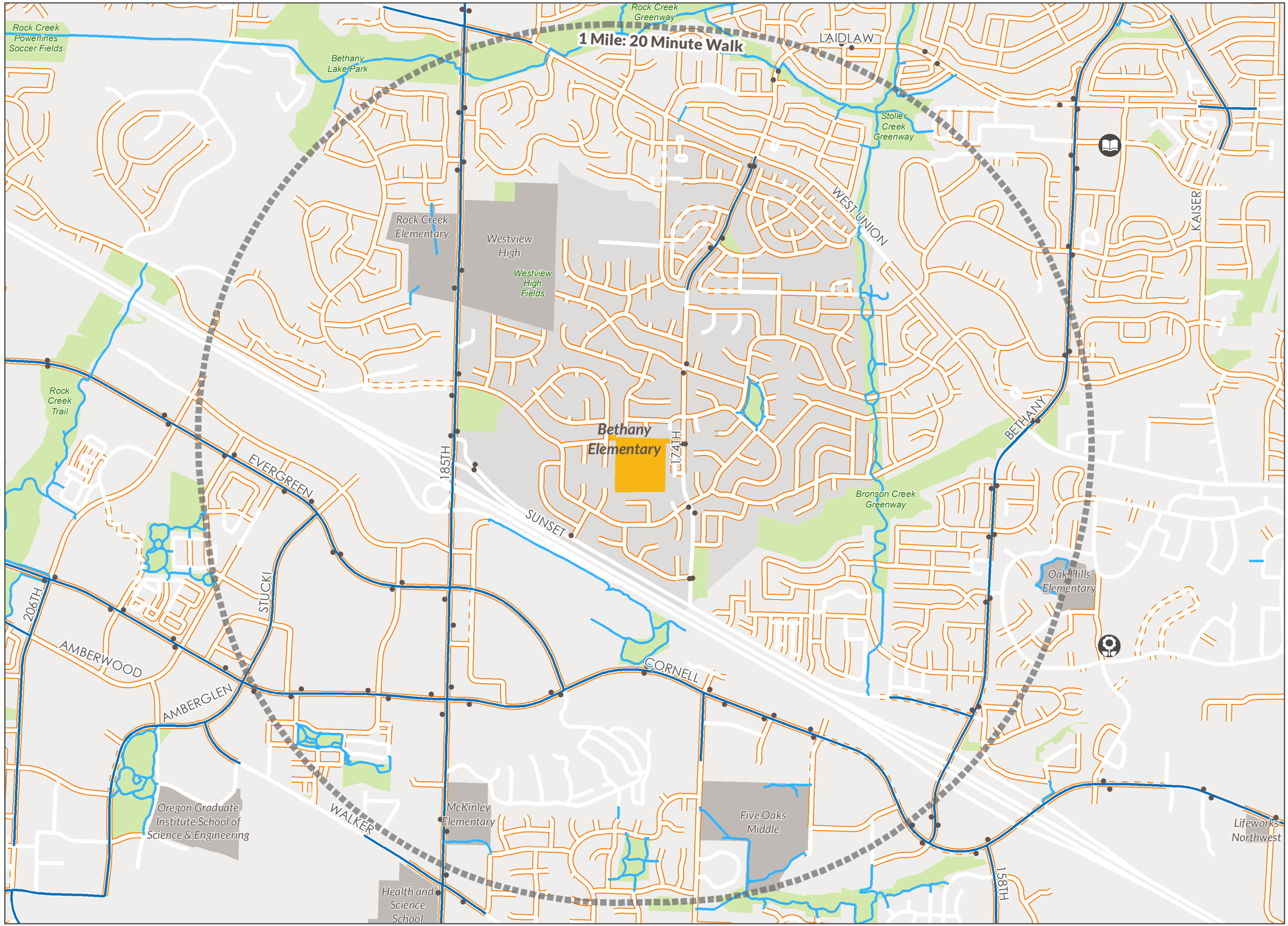

0 750 1,500 FEET
2 MIN 4 MIN BIKE RIDE

Data Source: Metro's RLIS and ODOE
Map produced October 2016.

Metro

Safe Routes to School National Partnership PACIFIC NORTHWEST

alta PLANNING + DESIGN

Metro Regional Safe Routes to School Strategy

School Area Map

Bonny Slope Elementary

11775 NW MCDANIEL RD
PORTLAND, OR

Grades: K-5
Enrollment: 643
School District: Beaverton
http://beavertonsaferoutes.org/

- Transit stops
- Full Sidewalk
- Partial Sidewalk
- Enrollment Area
- Library
- City Hall
- Community Center

BIKEWAY NETWORK

- Bike Boulevard
- Bike Lane
- Shared Roadway
- Underpass/Overpass
- Path

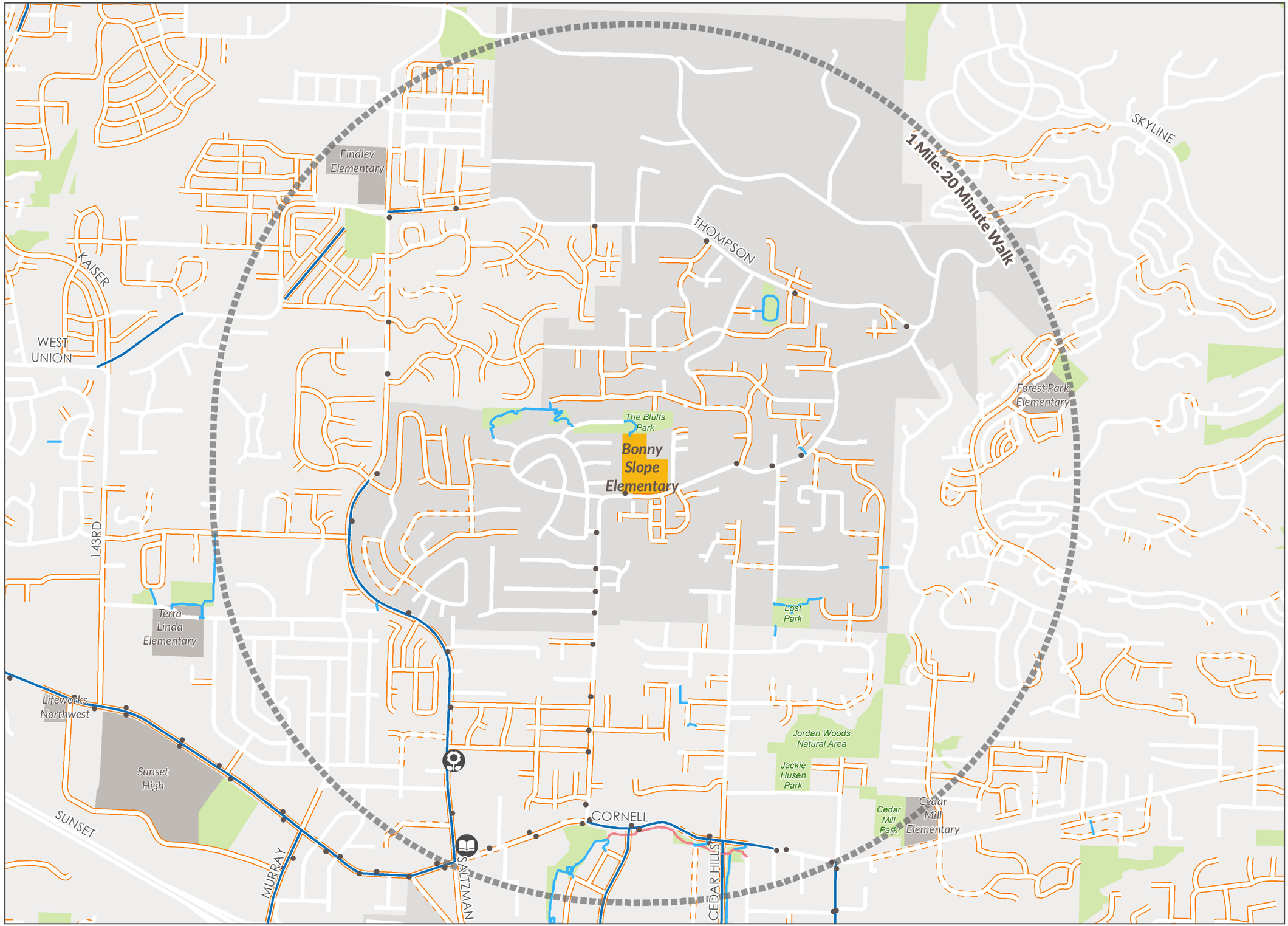

0 750 1,500 FEET
2 MIN 4 MIN BIKE RIDE

Data Source: Metro's RLIS and ODOE
Map produced October 2016.

Metro

Safe Routes to School National Partnership PACIFIC NORTHWEST

alta PLANNING + DESIGN

Metro Regional Safe Routes to School Strategy

School Area Map

Cedar Mill Elementary

10265 NW CORNELL RD
PORTLAND, OR

Grades: K-5
Enrollment: 386
School District: Beaverton
http://beavertonsaferoutes.org/

- Transit stops
- Full Sidewalk
- Partial Sidewalk
- Enrollment Area
- Library
- City Hall
- Community Center

BIKEWAY NETWORK

- Bike Boulevard
- Bike Lane
- Shared Roadway
- Underpass/Overpass
- Path

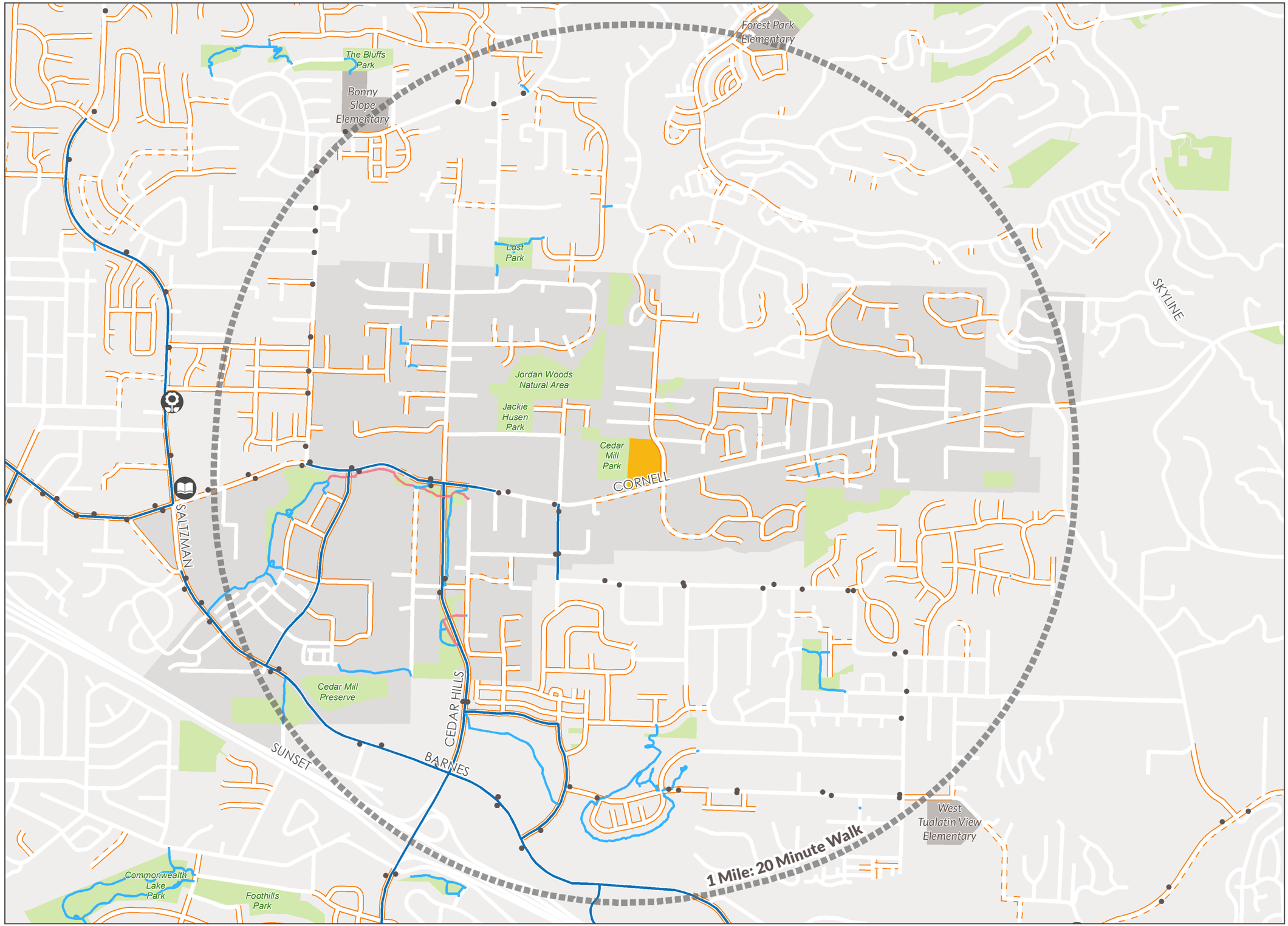

0 750 1,500 FEET
2 MIN 4 MIN BIKE RIDE

Data Source: Metro's RLIS and ODOE
Map produced October 2016.

Metro

N

Safe Routes to School National Partnership PACIFIC NORTHWEST

alta PLANNING + DESIGN

Metro Regional Safe Routes to School Strategy

School Area Map

Cedar Park Middle

11100 SW PARK WAY
PORTLAND, OR

Grades: 6-8
Enrollment: 1035
School District: Beaverton
http://beavertonsaferoutes.org/

- Transit stops
- Full Sidewalk
- Partial Sidewalk
- Enrollment Area
- Library
- City Hall
- Community Center

BIKEWAY NETWORK

- Bike Boulevard
- Bike Lane
- Shared Roadway
- Underpass/Overpass
- Path

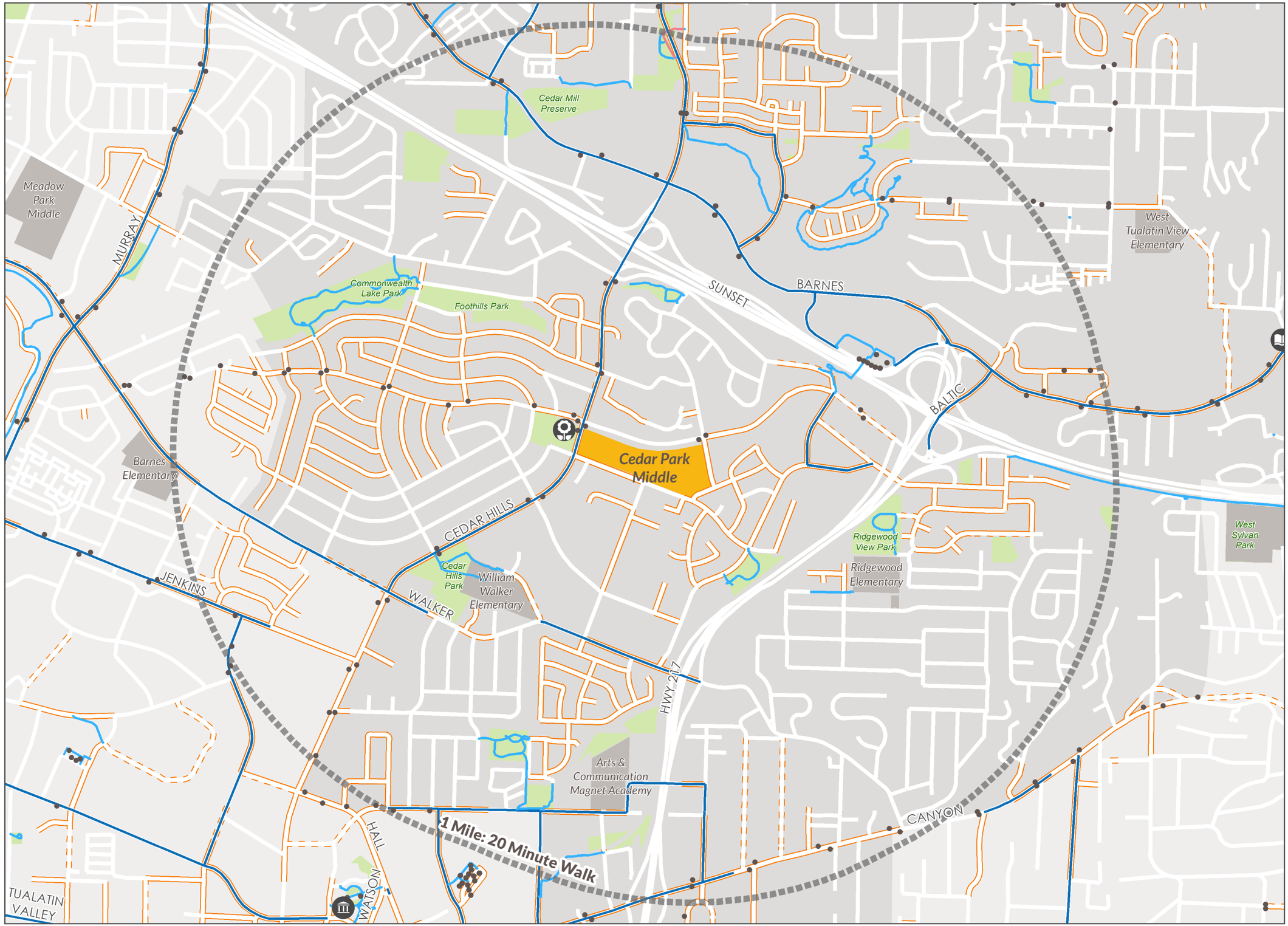

0 750 1,500 FEET
2 MIN 4 MIN BIKE RIDE

Data Source: Metro's RLIS and ODOE
Map produced October 2016.

Metro

Safe Routes to School National Partnership
PACIFIC NORTHWEST

alta PLANNING + DESIGN

Metro Regional Safe Routes to School Strategy

School Area Map

Chehalem Elementary

15555 SW DAVIS RD
BEAVERTON, OR

Grades: K-5
Enrollment: 531
School District: Beaverton
http://beavertonsaferoutes.org/

- Transit stops
- Full Sidewalk
- Partial Sidewalk
- Enrollment Area
- Library
- City Hall
- Community Center

BIKEWAY NETWORK

- Bike Boulevard
- Bike Lane
- Shared Roadway
- Underpass/Overpass
- Path

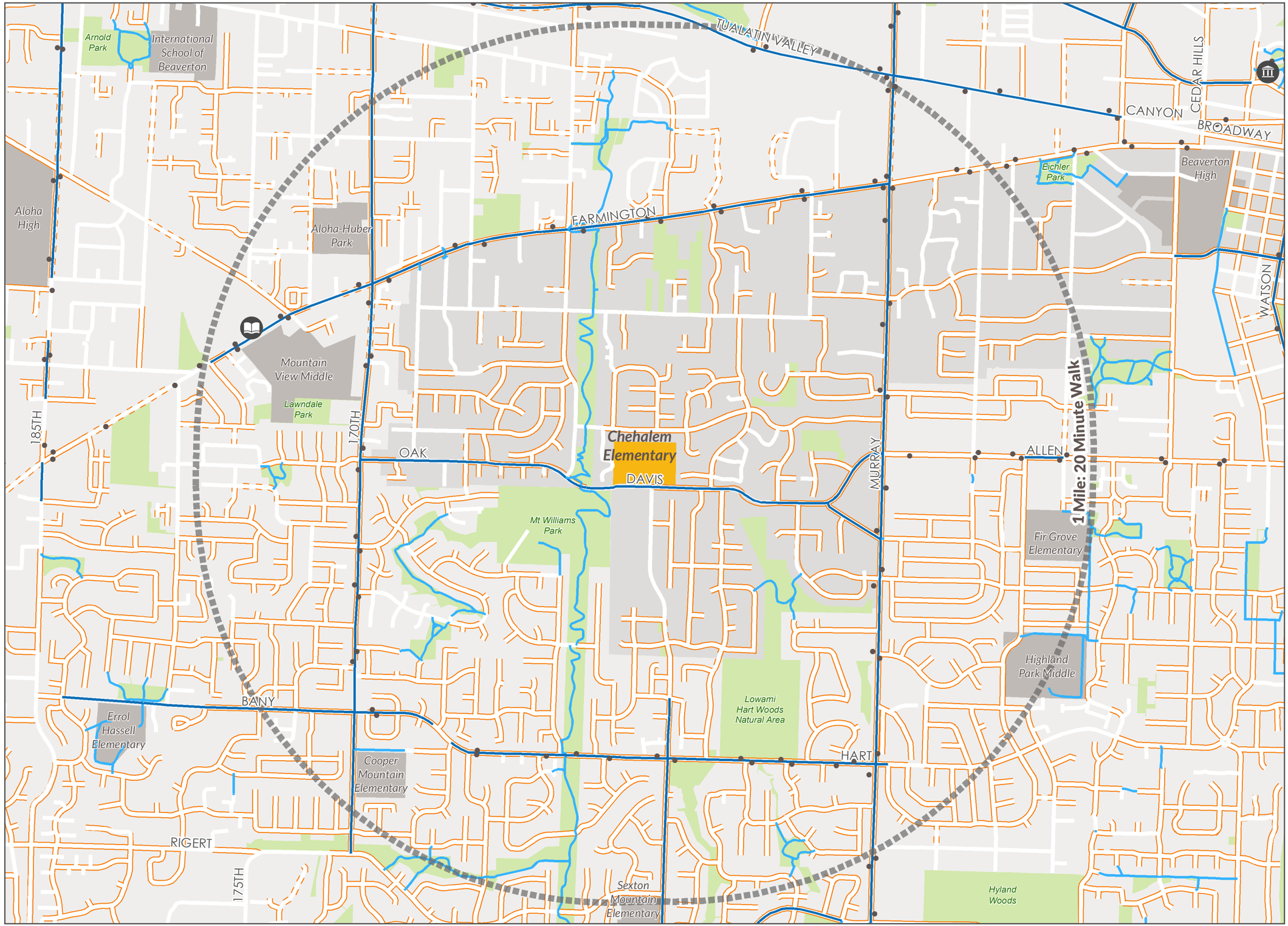

0 750 1,500 FEET
2 MIN 4 MIN BIKE RIDE

Data Source: Metro's RLIS and ODOE
Map produced October 2016.

Metro

Safe Routes to School National Partnership PACIFIC NORTHWEST

alta PLANNING + DESIGN

Metro Regional Safe Routes to School Strategy

School Area Map

Community School

1841 SW MERLO DR
BEAVERTON, OR

Grades: 12
Enrollment: 162
School District: Beaverton
http://beavertonsaferoutes.org/

- Transit stops
- Full Sidewalk
- Partial Sidewalk
- Enrollment Area
- Library
- City Hall
- Community Center

BIKEWAY NETWORK

- Bike Boulevard
- Bike Lane
- Shared Roadway
- Underpass/Overpass
- Path

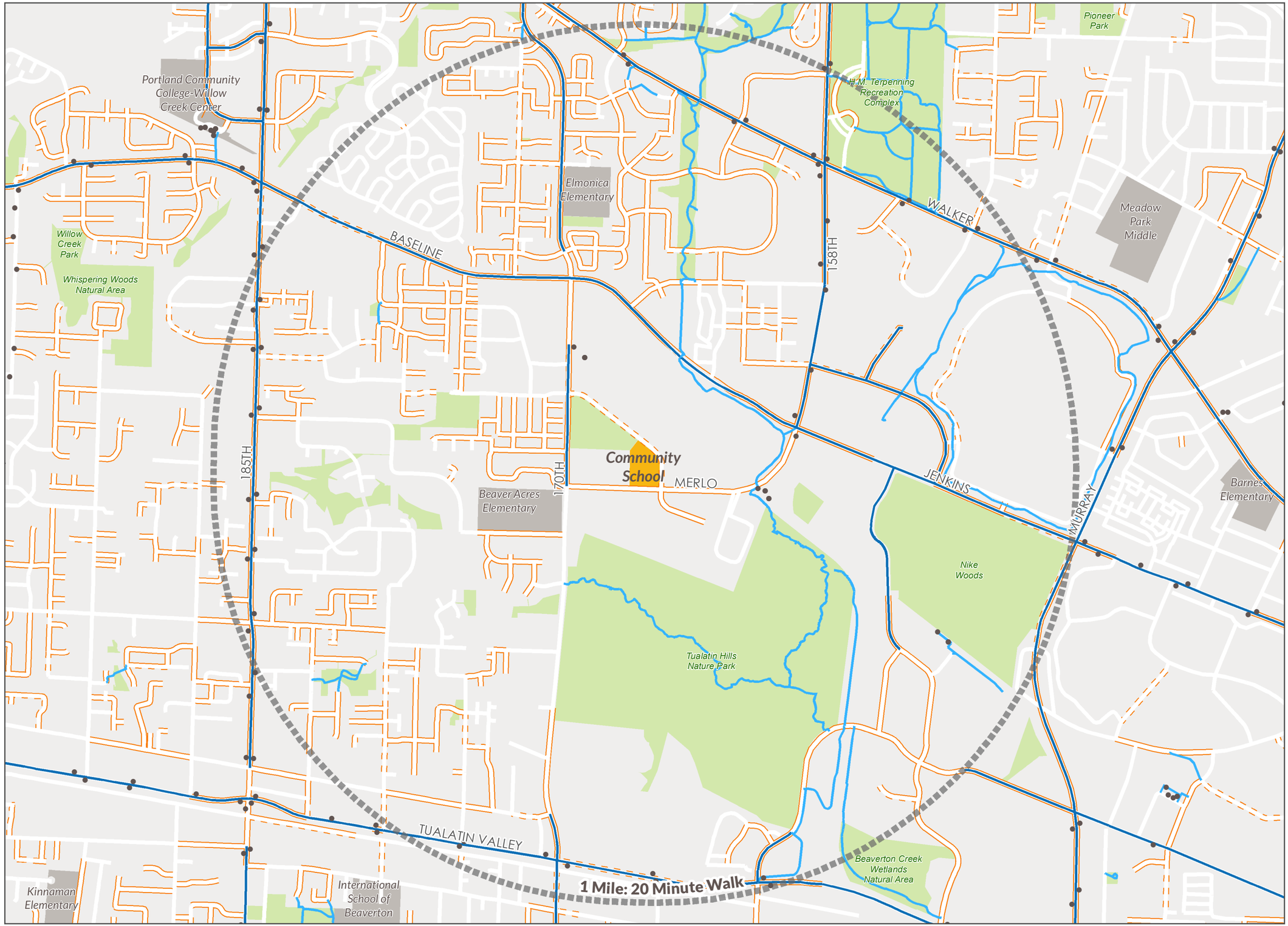

0 750 1,500 FEET
2 MIN 4 MIN BIKE RIDE

Data Source: Metro's RLIS and ODOE
Map produced October 2016.

Metro

N

Safe Routes to School National Partnership PACIFIC NORTHWEST

alta PLANNING + DESIGN

Metro Regional Safe Routes to School Strategy

School Area Map

Conestoga Middle

12250 SW CONESTOGA DR BEAVERTON, OR

Grades: 6-8
Enrollment: 873
School District: Beaverton
http://beavertonsaferoutes.org/

- Transit stops
- Full Sidewalk
- Partial Sidewalk
- Enrollment Area
- Library
- City Hall
- Community Center

BIKEWAY NETWORK

- Bike Boulevard
- Bike Lane
- Shared Roadway
- Underpass/Overpass
- Path

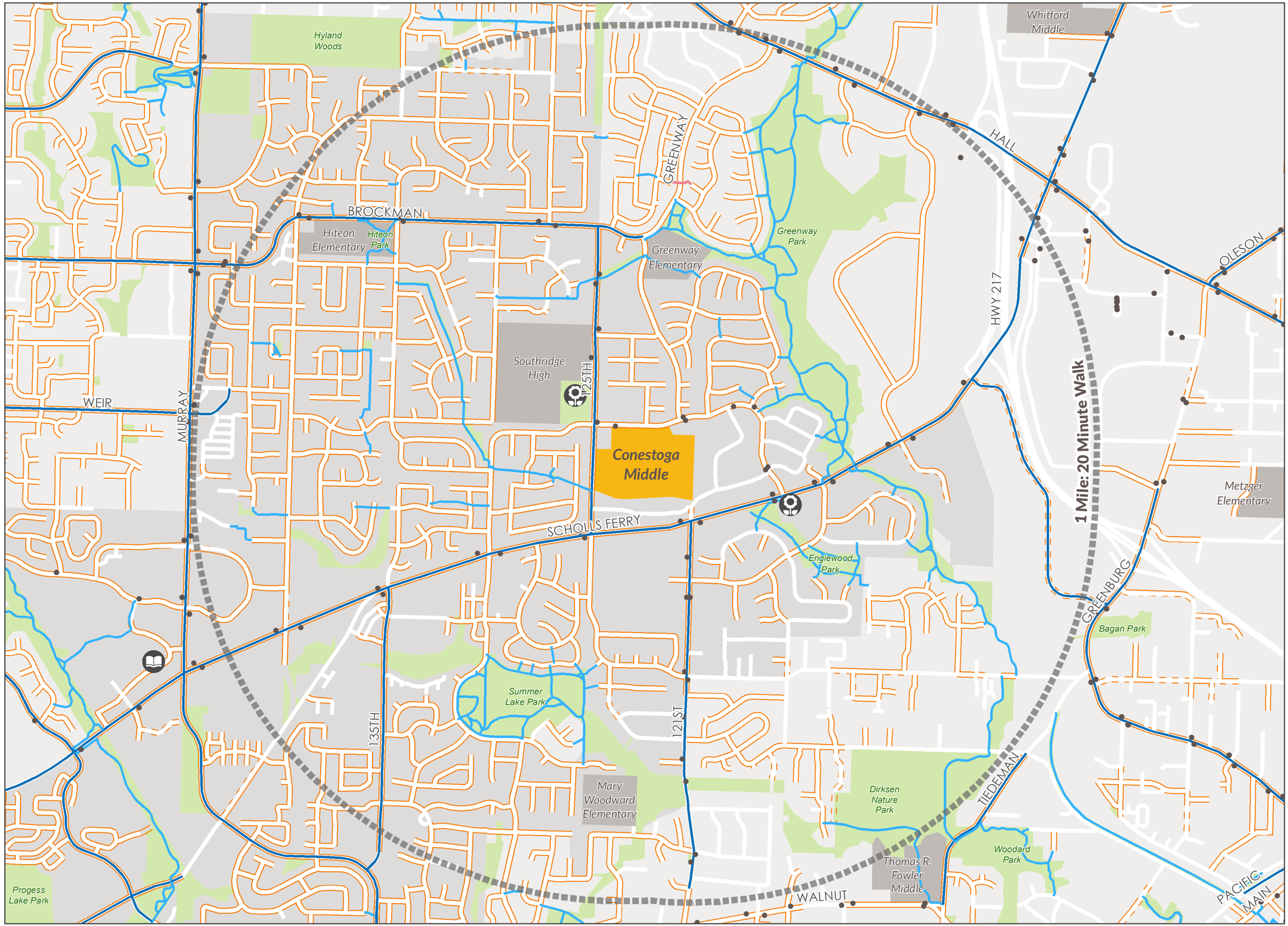

0 750 1,500 FEET
2 MIN 4 MIN BIKE RIDE

Data Source: Metro's RLIS and ODOE
Map produced October 2016.

Metro

Safe Routes to School National Partnership PACIFIC NORTHWEST

alta PLANNING + DESIGN

Metro Regional Safe Routes to School Strategy

School Area Map

Cooper Mountain Elementary

7670 SW 170TH AVE
BEAVERTON, OR

Grades: K-5
Enrollment: 505
School District: Beaverton
http://beavertonsaferoutes.org/

- Transit stops
- Full Sidewalk
- Partial Sidewalk
- Enrollment Area
- Library
- City Hall
- Community Center

BIKEWAY NETWORK

- Bike Boulevard
- Bike Lane
- Shared Roadway
- Underpass/Overpass
- Path

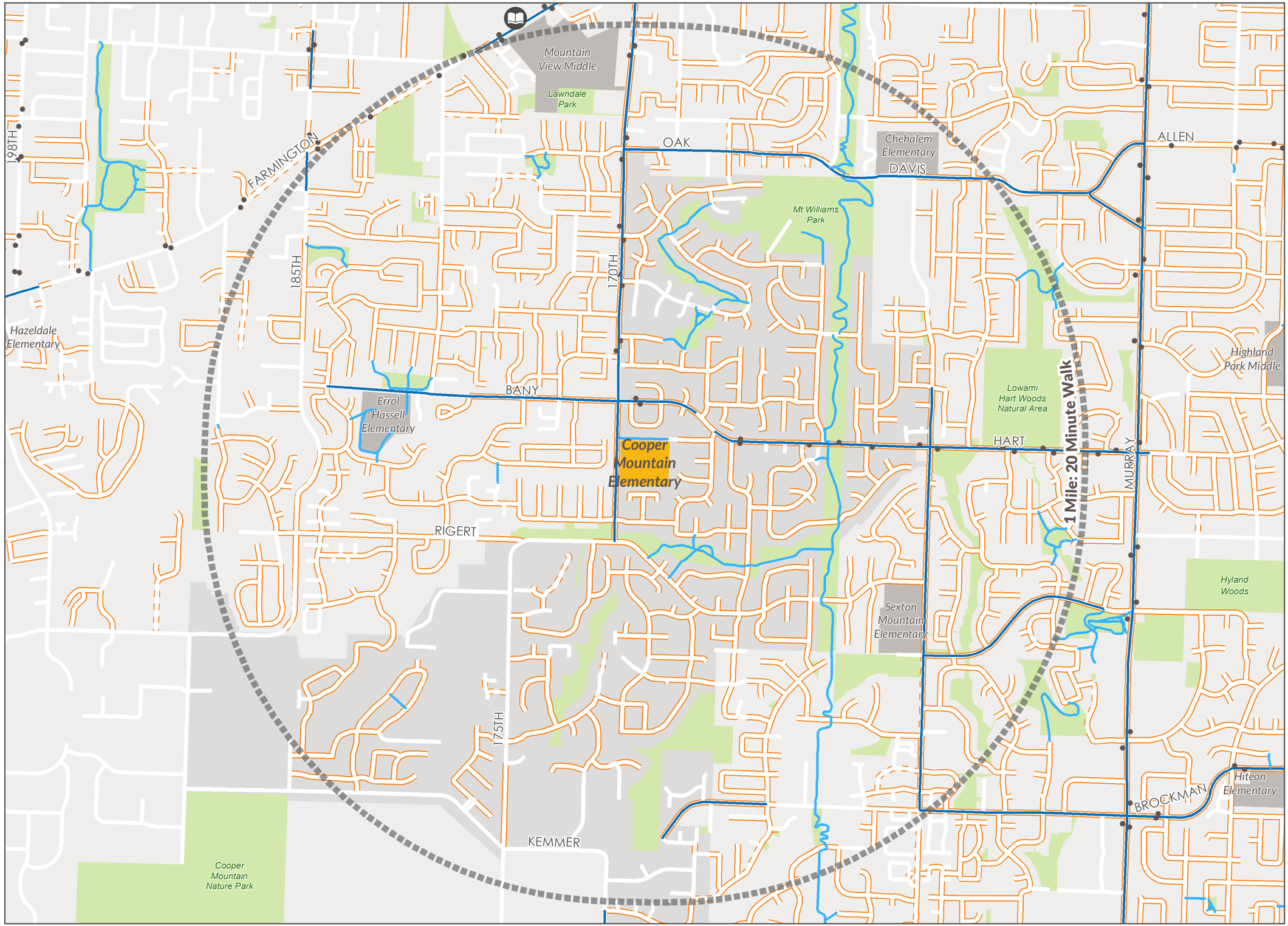

0 750 1,500 FEET
2 MIN 4 MIN BIKE RIDE

Data Source: Metro's RLIS and ODOE
Map produced October 2016.

Metro

Safe Routes to School National Partnership
PACIFIC NORTHWEST

alta PLANNING + DESIGN

Metro Regional Safe Routes to School Strategy

School Area Map

Elmonica Elementary

16950 SW LISA CT
BEAVERTON, OR

Grades: K-5
Enrollment: 606
School District: Beaverton
http://beavertonsaferoutes.org/

- Transit stops
- Full Sidewalk
- Partial Sidewalk
- Enrollment Area
- Library
- City Hall
- Community Center

BIKEWAY NETWORK

- Bike Boulevard
- Bike Lane
- Shared Roadway
- Underpass/Overpass
- Path

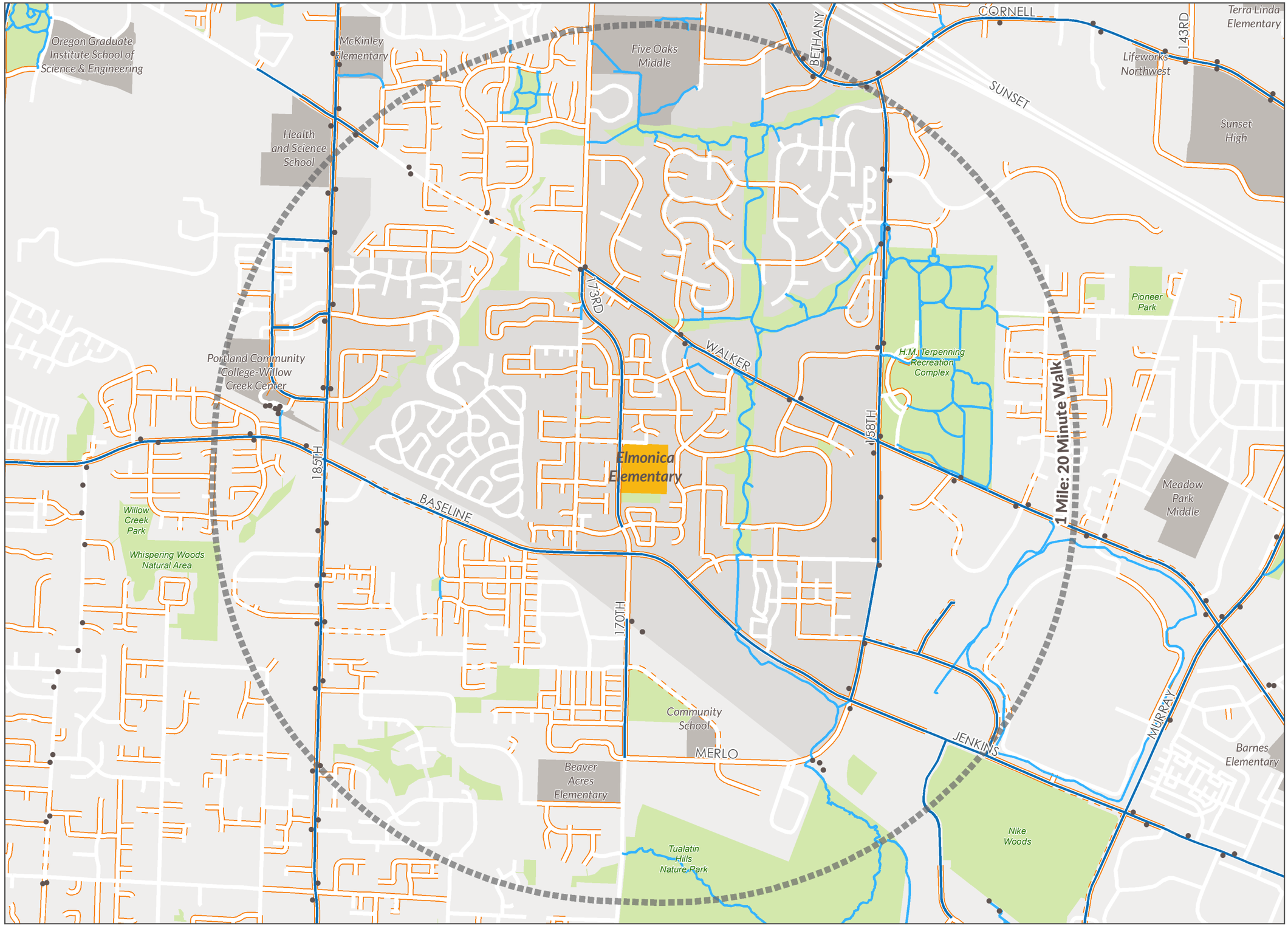

0 750 1,500 FEET
2 MIN 4 MIN BIKE RIDE

Data Source: Metro's RLIS and ODOE
Map produced October 2016.

Metro

N

Safe Routes to School National Partnership PACIFIC NORTHWEST

alta PLANNING + DESIGN

Metro Regional Safe Routes to School Strategy

School Area Map

Errol Hassell Elementary

18100 SW BANY RD
BEAVERTON, OR

Grades: K-5
Enrollment: 502
School District: Beaverton
http://beavertonsaferoutes.org/

- Transit stops
- Full Sidewalk
- Partial Sidewalk
- Enrollment Area
- Library
- City Hall
- Community Center

BIKEWAY NETWORK

- Bike Boulevard
- Bike Lane
- Shared Roadway
- Underpass/Overpass
- Path

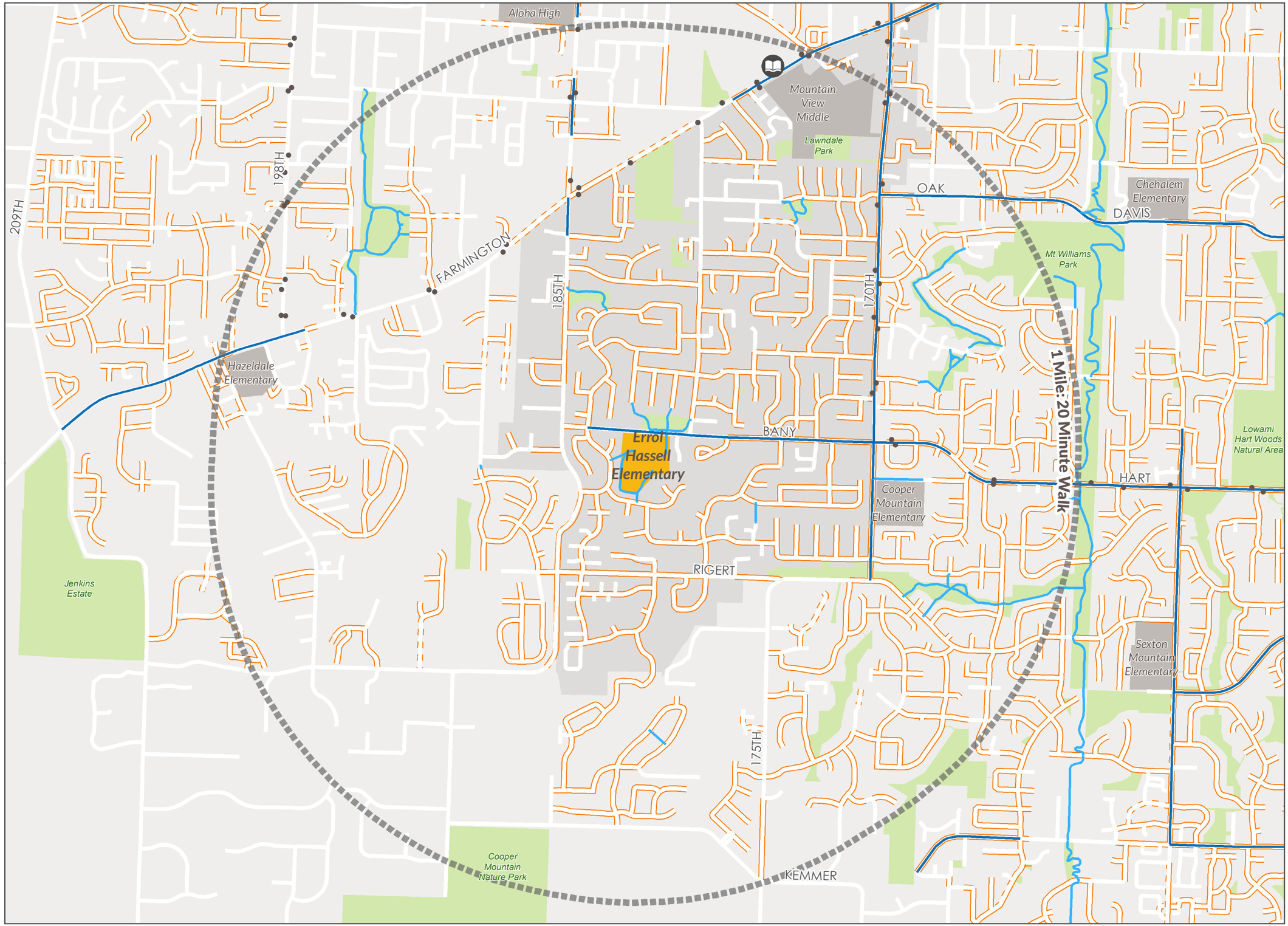

0 750 1,500 FEET
2 MIN 4 MIN BIKE RIDE

Data Source: Metro's RLIS and ODOE
Map produced October 2016.

Metro

N

Safe Routes to School National Partnership PACIFIC NORTHWEST

alta PLANNING + DESIGN

Metro Regional Safe Routes to School Strategy

School Area Map

Findley Elementary

4155 NW SALTZMAN RD
PORTLAND, OR

Grades: K-5
Enrollment: 827
School District: Beaverton
http://beavertonsaferoutes.org/

- Transit stops
- Full Sidewalk
- Partial Sidewalk
- Enrollment Area
- Library
- City Hall
- Community Center

BIKEWAY NETWORK

- Bike Boulevard
- Bike Lane
- Shared Roadway
- Underpass/Overpass
- Path

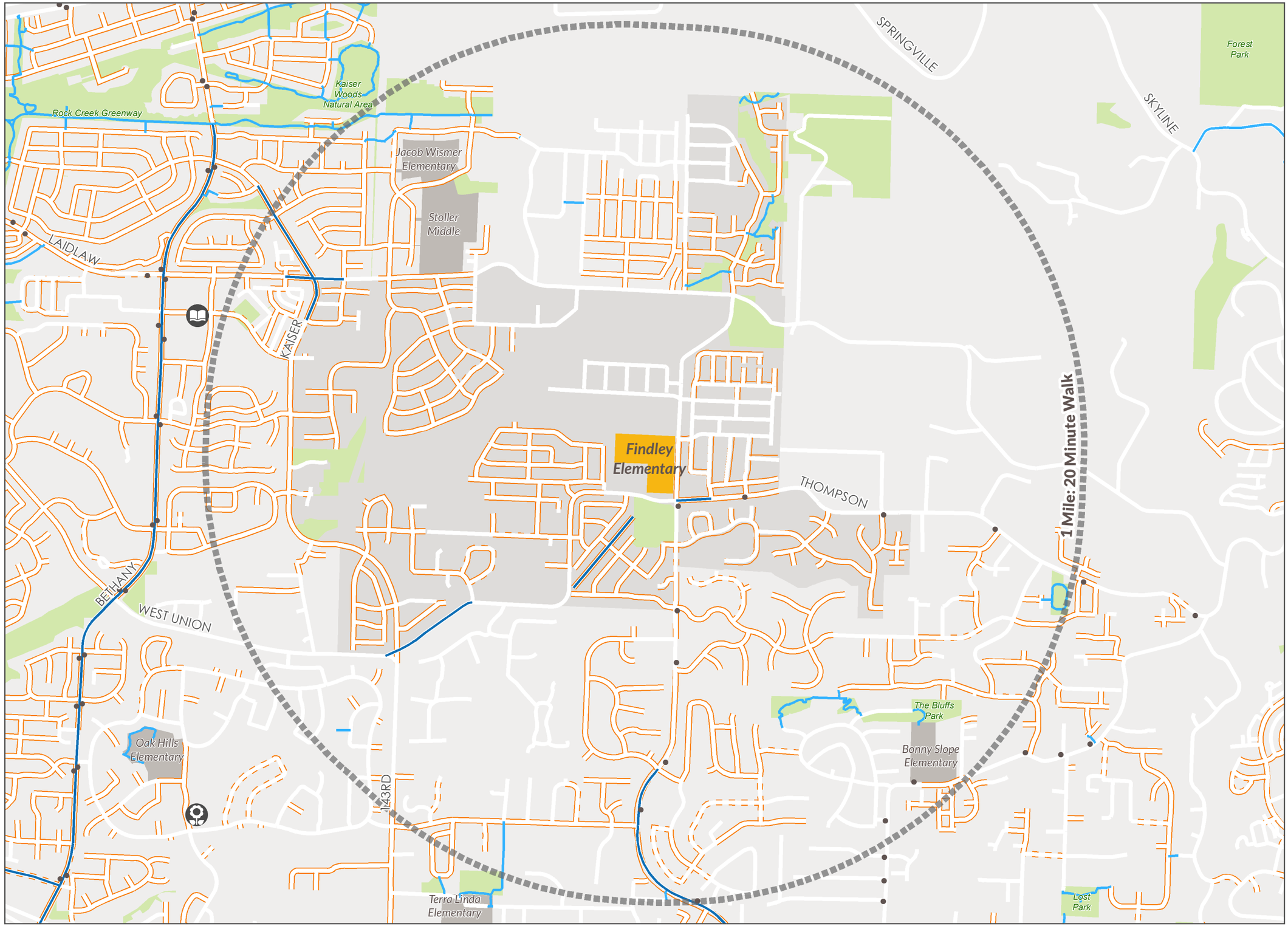

0 750 1,500 FEET
2 MIN 4 MIN BIKE RIDE

Data Source: Metro's RLIS and ODOE
Map produced October 2016.

Metro

Safe Routes to School National Partnership PACIFIC NORTHWEST

alta PLANNING + DESIGN

Metro Regional Safe Routes to School Strategy

School Area Map

Fir Grove Elementary

6300 SW WILSON AVE
BEAVERTON, OR

Grades: K-5
Enrollment: 501
School District: Beaverton
http://beavertonsaferoutes.org/

- Transit stops
- Full Sidewalk
- Partial Sidewalk
- Enrollment Area
- Library
- City Hall
- Community Center

BIKEWAY NETWORK

- Bike Boulevard
- Bike Lane
- Shared Roadway
- Underpass/Overpass
- Path

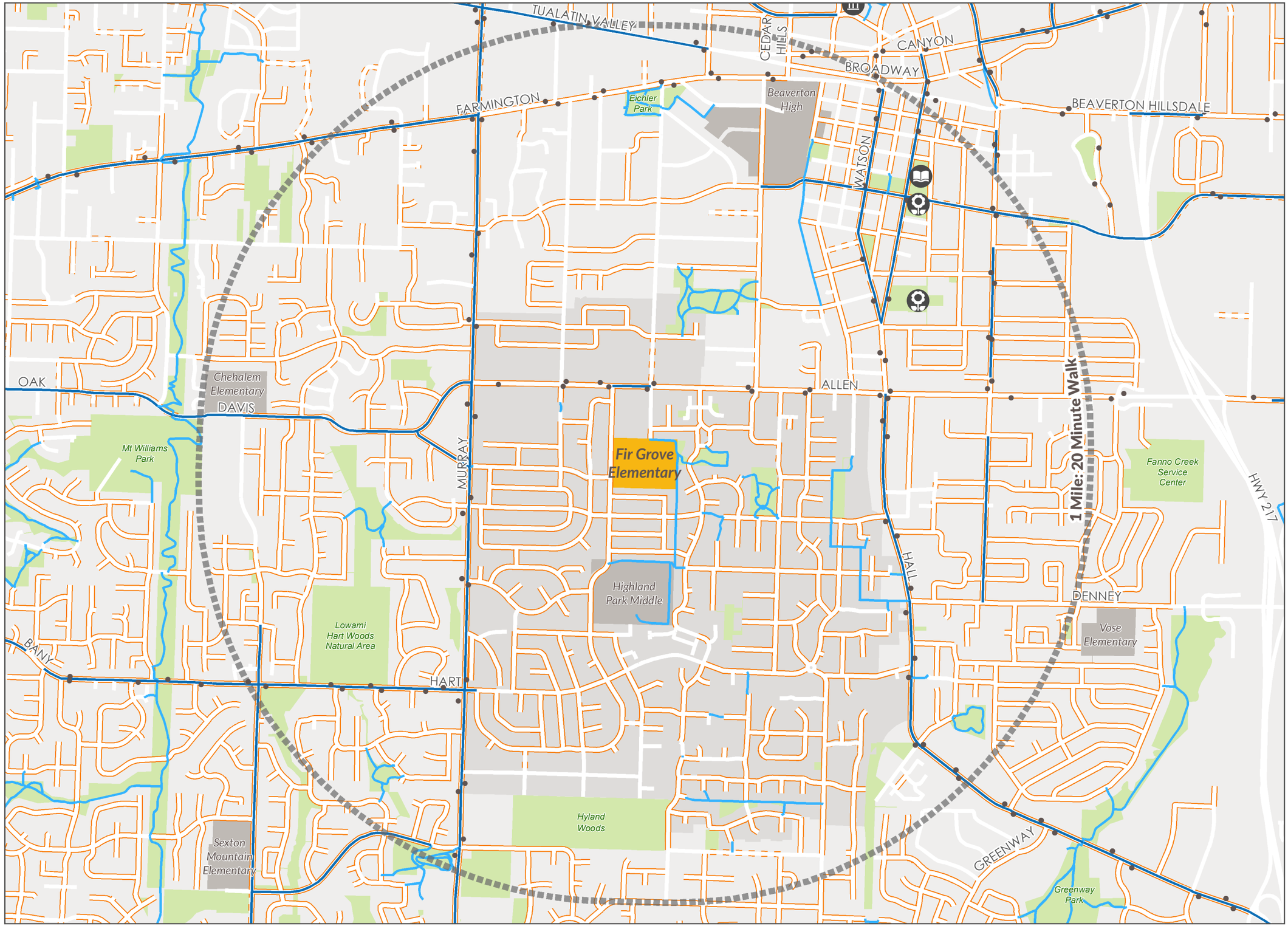

0 750 1,500 FEET
2 MIN 4 MIN BIKE RIDE

Data Source: Metro's RLIS and ODOE
Map produced October 2016.

Metro

Safe Routes to School National Partnership PACIFIC NORTHWEST

alta PLANNING + DESIGN

Metro Regional Safe Routes to School Strategy

School Area Map

Five Oaks Middle

1600 NW 173RD AVE
BEAVERTON, OR

Grades: 6-8
Enrollment: 1019
School District: Beaverton
http://beavertonsaferoutes.org/

- Transit stops
- Full Sidewalk
- Partial Sidewalk
- Enrollment Area
- Library
- City Hall
- Community Center

BIKEWAY NETWORK

- Bike Boulevard
- Bike Lane
- Shared Roadway
- Underpass/Overpass
- Path

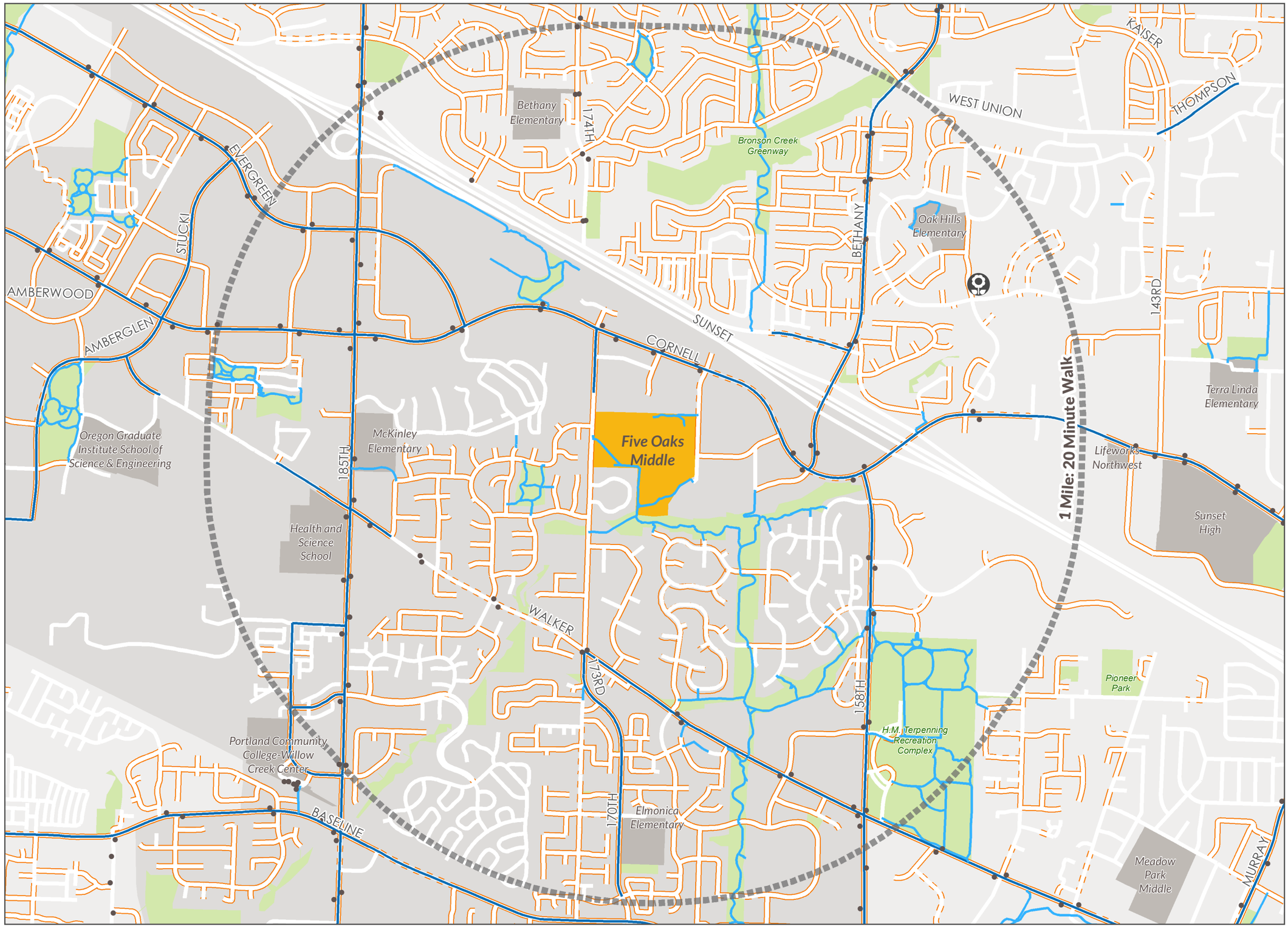

0 750 1,500 FEET
2 MIN 4 MIN BIKE RIDE

Data Source: Metro's RLIS and ODOE
Map produced October 2016.

Metro

N

Safe Routes to School National Partnership PACIFIC NORTHWEST

alta PLANNING + DESIGN

Metro Regional Safe Routes to School Strategy

School Area Map

Greenway Elementary

9150 SW DOWNING DR
BEAVERTON, OR

Grades: K-5
Enrollment: 371
School District: Beaverton
http://beavertonsaferoutes.org/

- Transit stops
- Full Sidewalk
- Partial Sidewalk
- Enrollment Area
- Library
- City Hall
- Community Center

BIKEWAY NETWORK

- Bike Boulevard
- Bike Lane
- Shared Roadway
- Underpass/Overpass
- Path

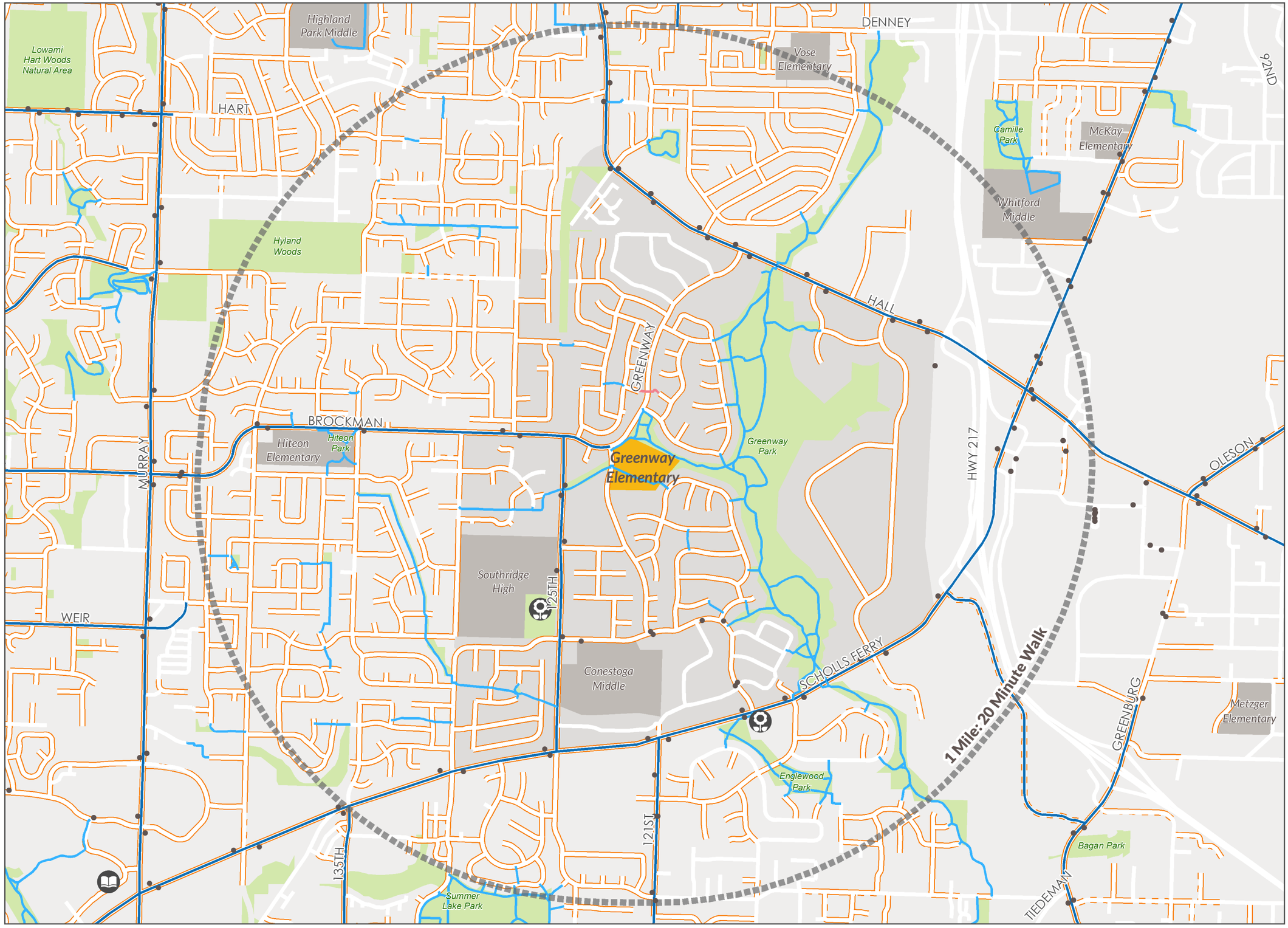

0 750 1,500 FEET
2 MIN 4 MIN BIKE RIDE

Data Source: Metro's RLIS and ODOE
Map produced October 2016.

Metro

Safe Routes to School National Partnership PACIFIC NORTHWEST

alta PLANNING + DESIGN

Metro Regional Safe Routes to School Strategy

School Area Map

Hazeldale Elementary

20080 SW FARMINGTON RD ALOHA, OR

Grades: K-5
Enrollment: 522
School District: Beaverton
http://beavertonsaferoutes.org/

- Transit stops
- Full Sidewalk
- Partial Sidewalk
- Enrollment Area
- Library
- City Hall
- Community Center

BIKEWAY NETWORK

- Bike Boulevard
- Bike Lane
- Shared Roadway
- Underpass/Overpass
- Path

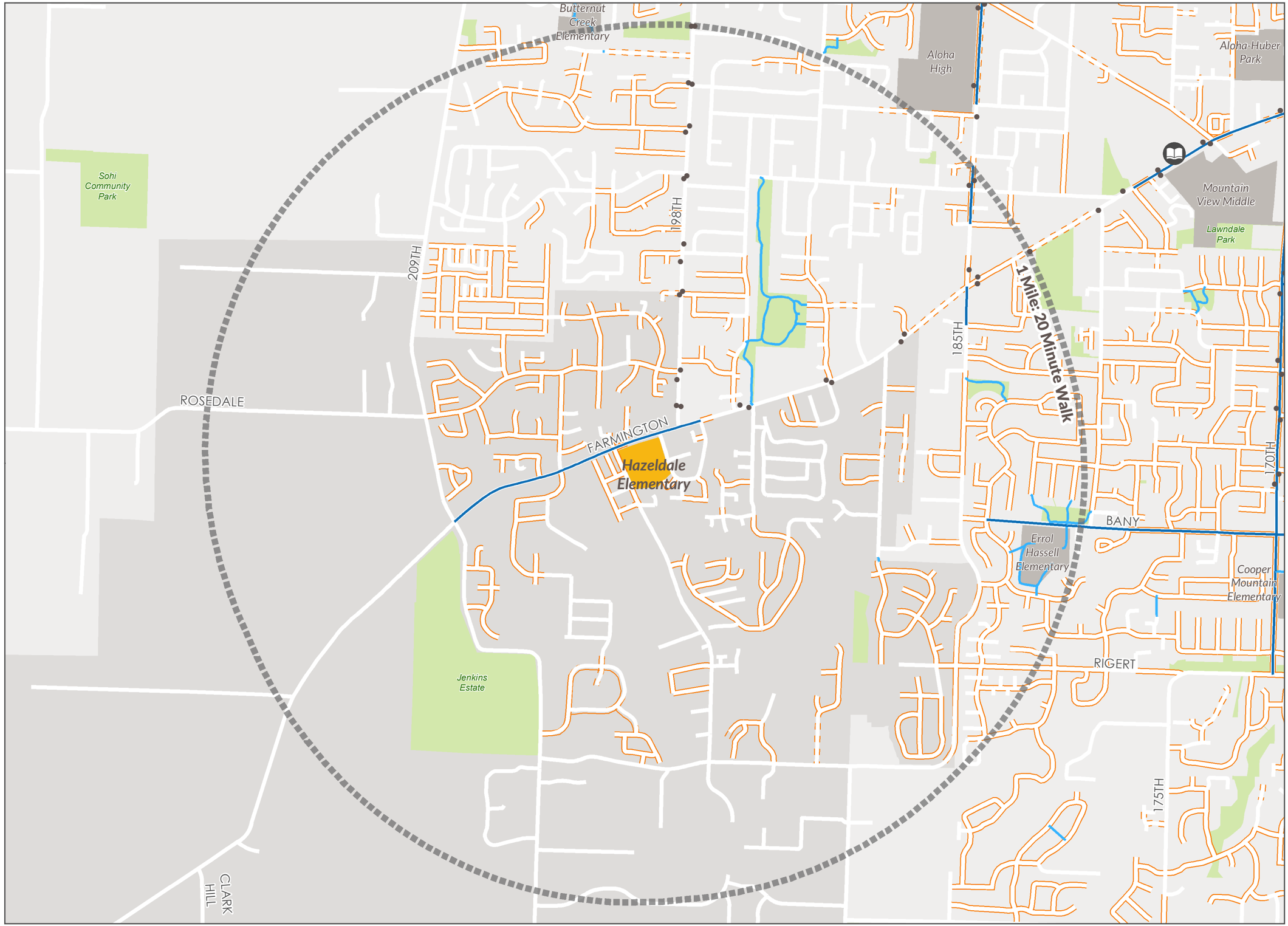

0 750 1,500 FEET
2 MIN 4 MIN BIKE RIDE

Data Source: Metro's RLIS and ODOE
Map produced October 2016.

Metro

Safe Routes to School National Partnership PACIFIC NORTHWEST

alta PLANNING + DESIGN

Metro Regional Safe Routes to School Strategy

School Area Map

Health and Science School

18640 NW WALKER RD
BEAVERTON, OR

Grades: 6-12
Enrollment: 702
School District: Beaverton
http://beavertonsaferoutes.org/

- Transit stops
- Full Sidewalk
- Partial Sidewalk
- Enrollment Area
- Library
- City Hall
- Community Center

BIKEWAY NETWORK

- Bike Boulevard
- Bike Lane
- Shared Roadway
- Underpass/Overpass
- Path

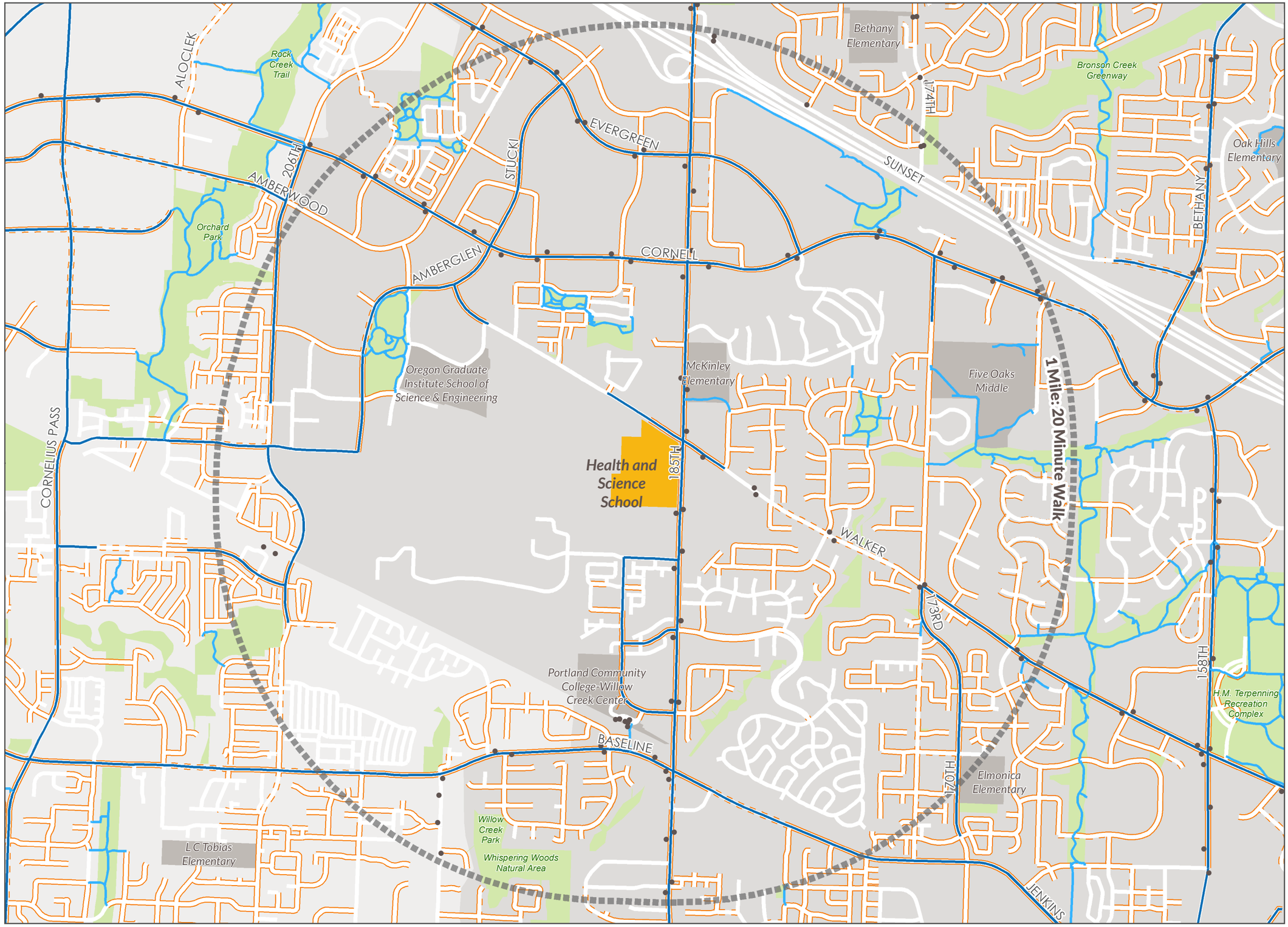

0 750 1,500 FEET
2 MIN 4 MIN BIKE RIDE

Data Source: Metro's RLIS and ODOE
Map produced October 2016.

Metro

Safe Routes to School National Partnership PACIFIC NORTHWEST

alta PLANNING + DESIGN

Metro Regional Safe Routes to School Strategy

School Area Map

Highland Park Middle

7000 SW WILSON AVE
BEAVERTON, OR

Grades: 6-8
Enrollment: 916
School District: Beaverton
http://beavertonsaferoutes.org/

- Transit stops
- Full Sidewalk
- Partial Sidewalk
- Enrollment Area
- Library
- City Hall
- Community Center

BIKEWAY NETWORK

- Bike Boulevard
- Bike Lane
- Shared Roadway
- Underpass/Overpass
- Path

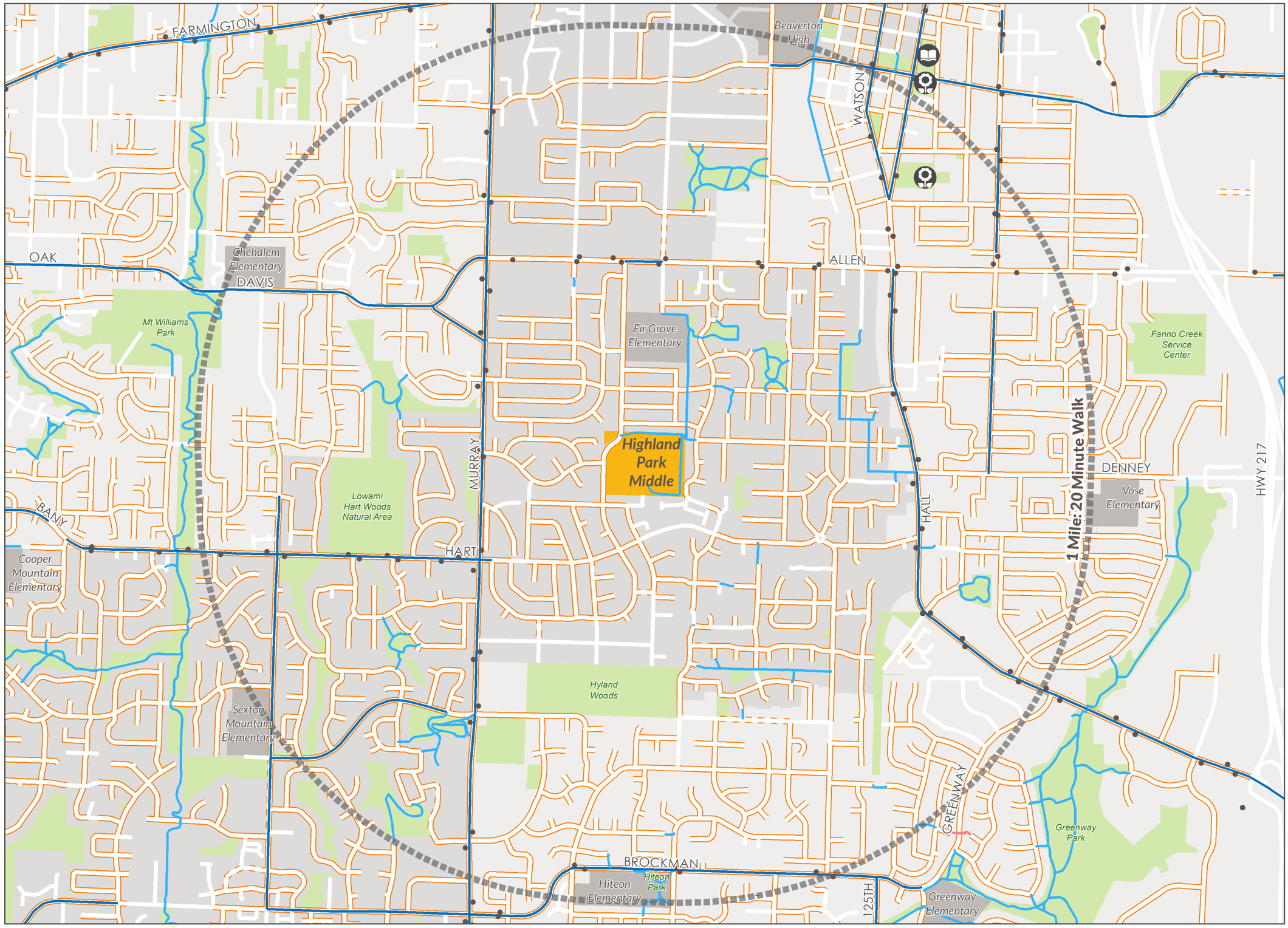

0 750 1,500 FEET
2 MIN 4 MIN BIKE RIDE

Data Source: Metro's RLIS and ODOE
Map produced October 2016.

Metro

Safe Routes to School National Partnership PACIFIC NORTHWEST

alta PLANNING + DESIGN

Metro Regional Safe Routes to School Strategy

School Area Map

Hiteon Elementary

13800 SW BROCKMAN ST
BEAVERTON, OR

Grades: K-5
Enrollment: 697
School District: Beaverton
http://beavertonsaferoutes.org/

- Transit stops
- Full Sidewalk
- Partial Sidewalk
- Enrollment Area
- Library
- City Hall
- Community Center

BIKEWAY NETWORK

- Bike Boulevard
- Bike Lane
- Shared Roadway
- Underpass/Overpass
- Path

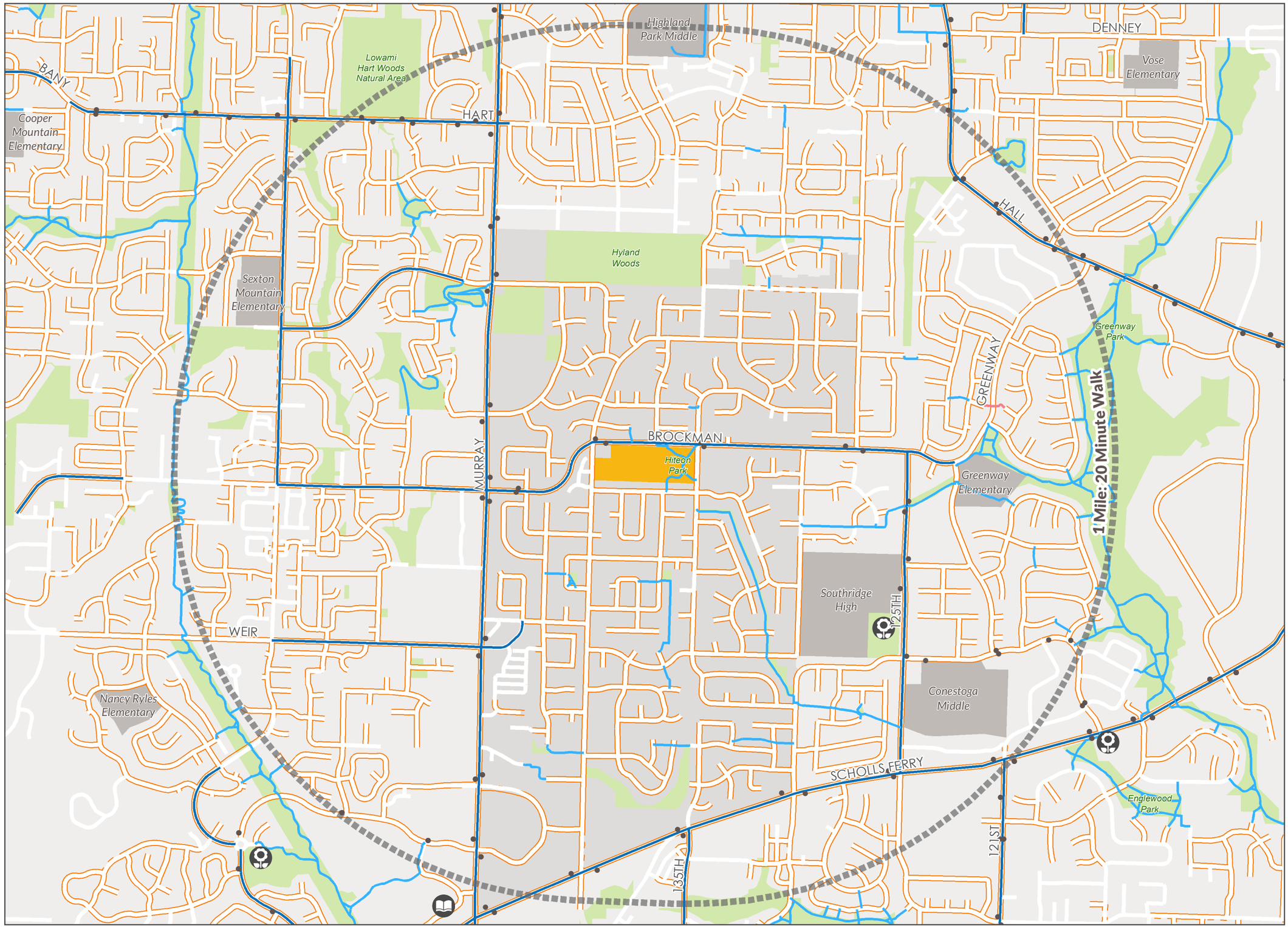

0 750 1,500 FEET
2 MIN 4 MIN BIKE RIDE

Data Source: Metro's RLIS and ODOE
Map produced October 2016.

Metro

Safe Routes to School National Partnership PACIFIC NORTHWEST

alta PLANNING + DESIGN

Metro Regional Safe Routes to School Strategy

School Area Map

International School of Beaverton

17880 SW BLANTON ST
BEAVERTON, OR

Grades:
Enrollment: 884
School District:
Beaverton
http://beavertonsaferoutes.org/

- Transit stops
- Full Sidewalk
- Partial Sidewalk
- Enrollment Area
- Library
- City Hall
- Community Center

BIKEWAY NETWORK

- Bike Boulevard
- Bike Lane
- Shared Roadway
- Underpass/Overpass
- Path

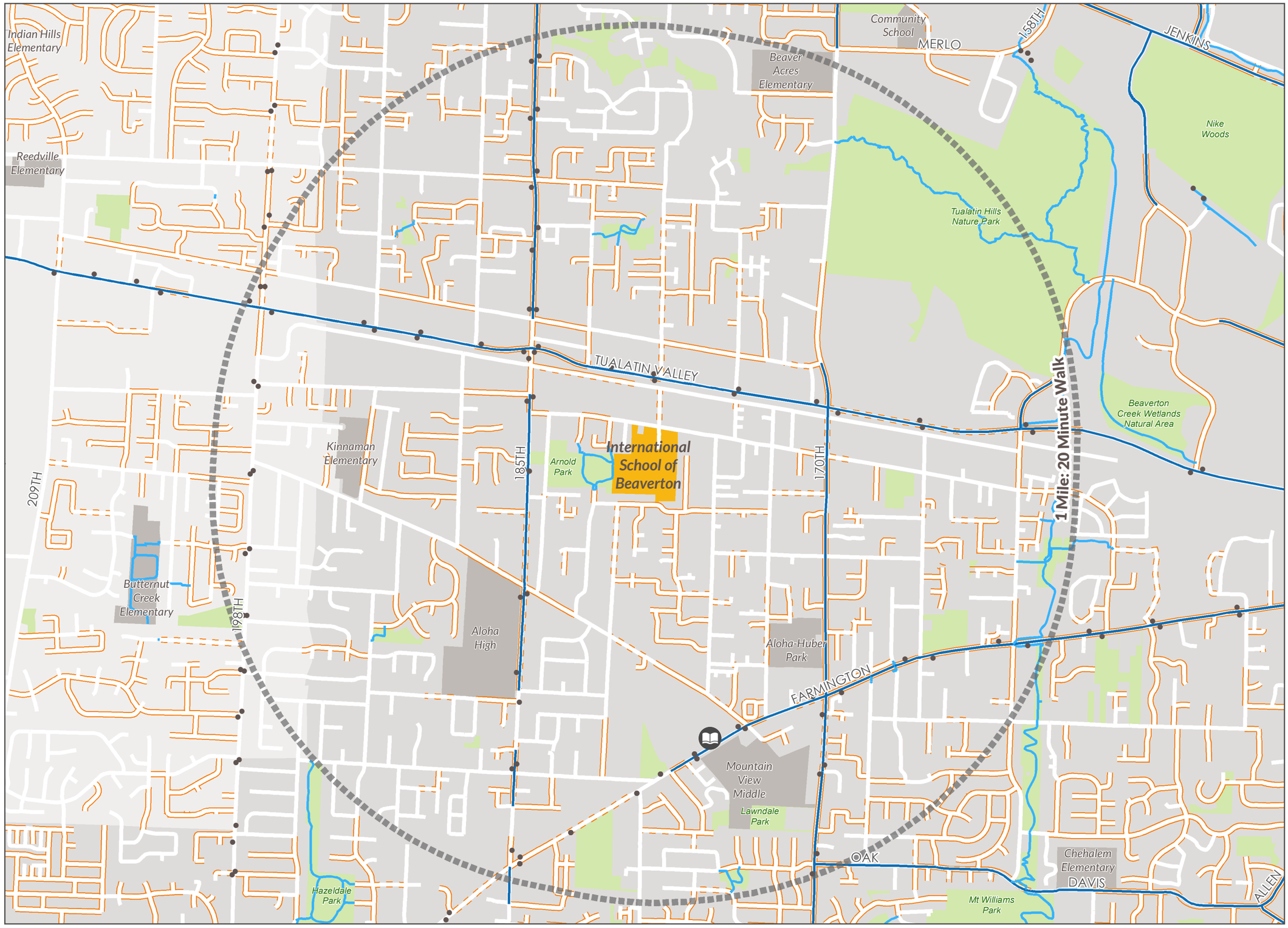

0 750 1,500 FEET
2 MIN 4 MIN BIKE RIDE

Data Source: Metro's RLIS and ODOE
Map produced October 2016.

Metro

Safe Routes to School National Partnership PACIFIC NORTHWEST

alta PLANNING + DESIGN

Metro Regional Safe Routes to School Strategy

School Area Map

Jacob Wismer Elementary

5477 NW SKYCREST PKWY PORTLAND, OR

Grades: K-5
Enrollment: 739
School District: Beaverton
http://beavertonsaferoutes.org/

- Transit stops
- Full Sidewalk
- Partial Sidewalk
- Enrollment Area
- Library
- City Hall
- Community Center

BIKEWAY NETWORK

- Bike Boulevard
- Bike Lane
- Shared Roadway
- Underpass/Overpass
- Path

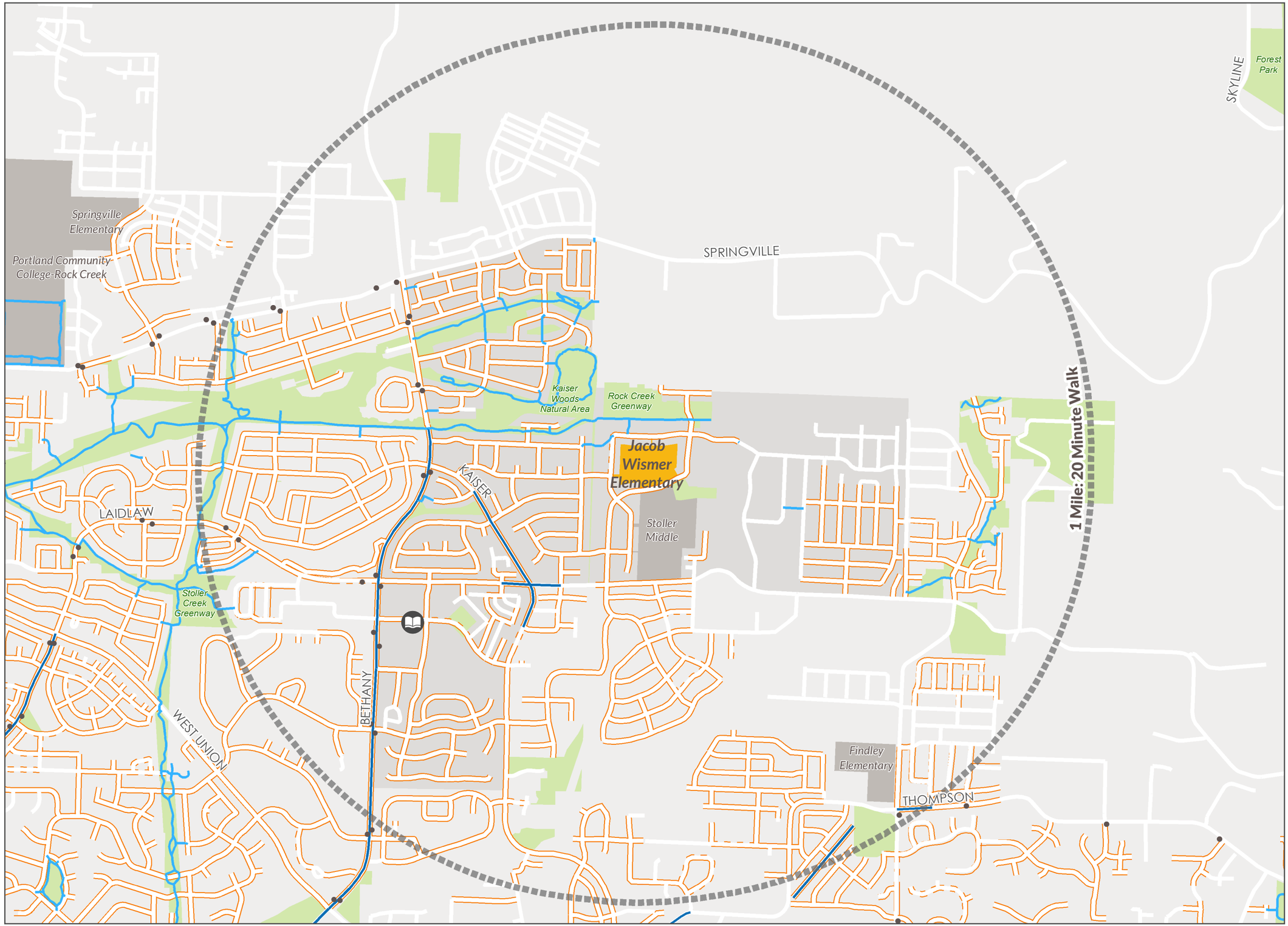

0 750 1,500 FEET
2 MIN 4 MIN BIKE RIDE

Data Source: Metro's RLIS and ODOE
Map produced October 2016.

Metro

N

Safe Routes to School National Partnership PACIFIC NORTHWEST

alta PLANNING + DESIGN

Metro Regional Safe Routes to School Strategy

School Area Map

Kinnaman Elementary

4205 SW 193RD AVE
BEAVERTON, OR

Grades: K-5
Enrollment: 684
School District: Beaverton
http://beavertonsaferoutes.org/

- Transit stops
- Full Sidewalk
- Partial Sidewalk
- Enrollment Area
- Library
- City Hall
- Community Center

BIKEWAY NETWORK

- Bike Boulevard
- Bike Lane
- Shared Roadway
- Underpass/Overpass
- Path

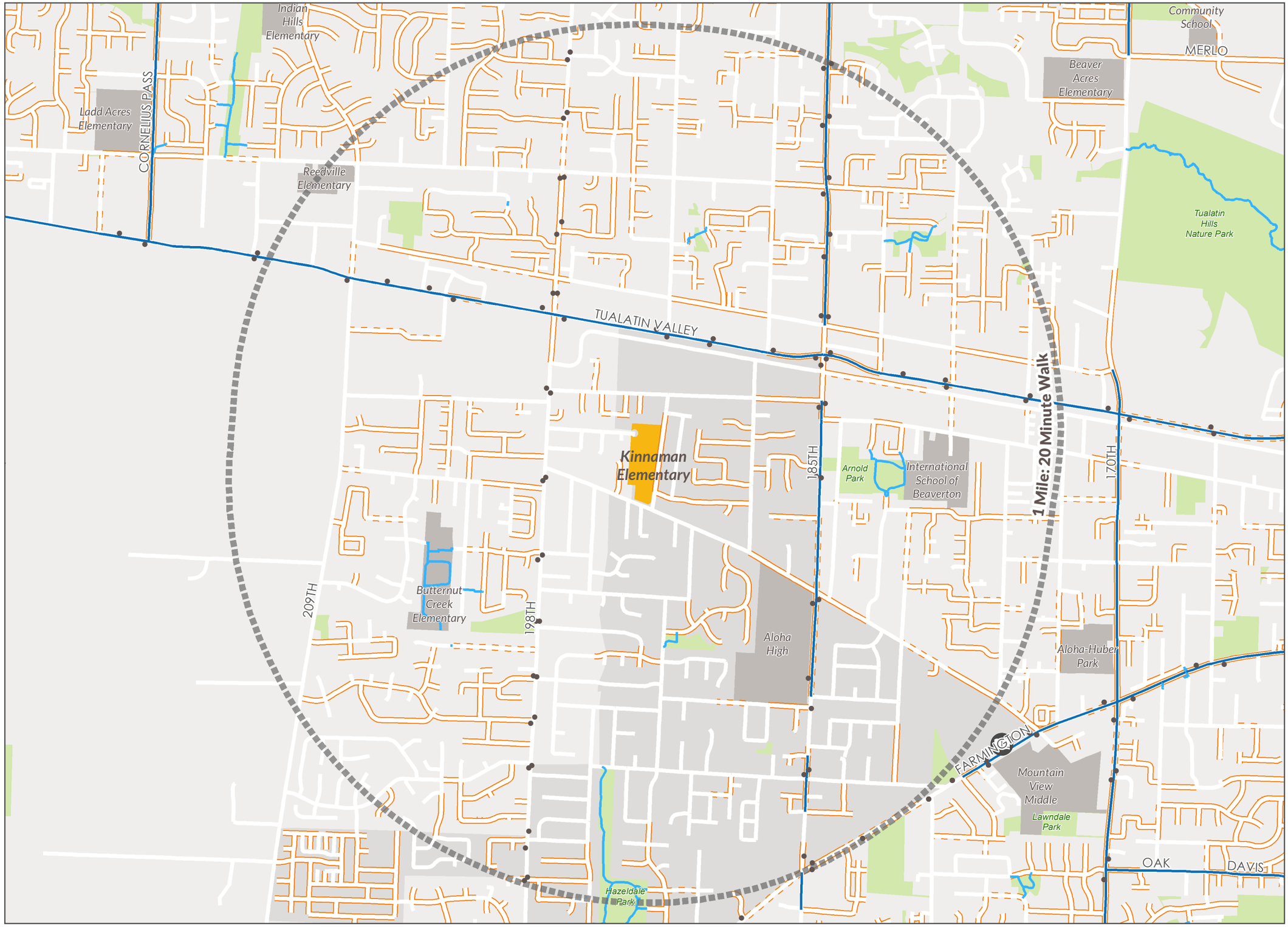

0 750 1,500 FEET
2 MIN 4 MIN BIKE RIDE

Data Source: Metro's RLIS and ODOE
Map produced October 2016.

Metro

N

Safe Routes to School National Partnership PACIFIC NORTHWEST

alta PLANNING + DESIGN

Metro Regional Safe Routes to School Strategy

School Area Map

McKay Elementary

7485 SW SCHOLLS FERRY RD BEAVERTON, OR

Grades: K-5
Enrollment: 371
School District: Beaverton
http://beavertonsaferoutes.org/

- Transit stops
- Full Sidewalk
- Partial Sidewalk
- Enrollment Area
- Library
- City Hall
- Community Center

BIKEWAY NETWORK

- Bike Boulevard
- Bike Lane
- Shared Roadway
- Underpass/Overpass
- Path

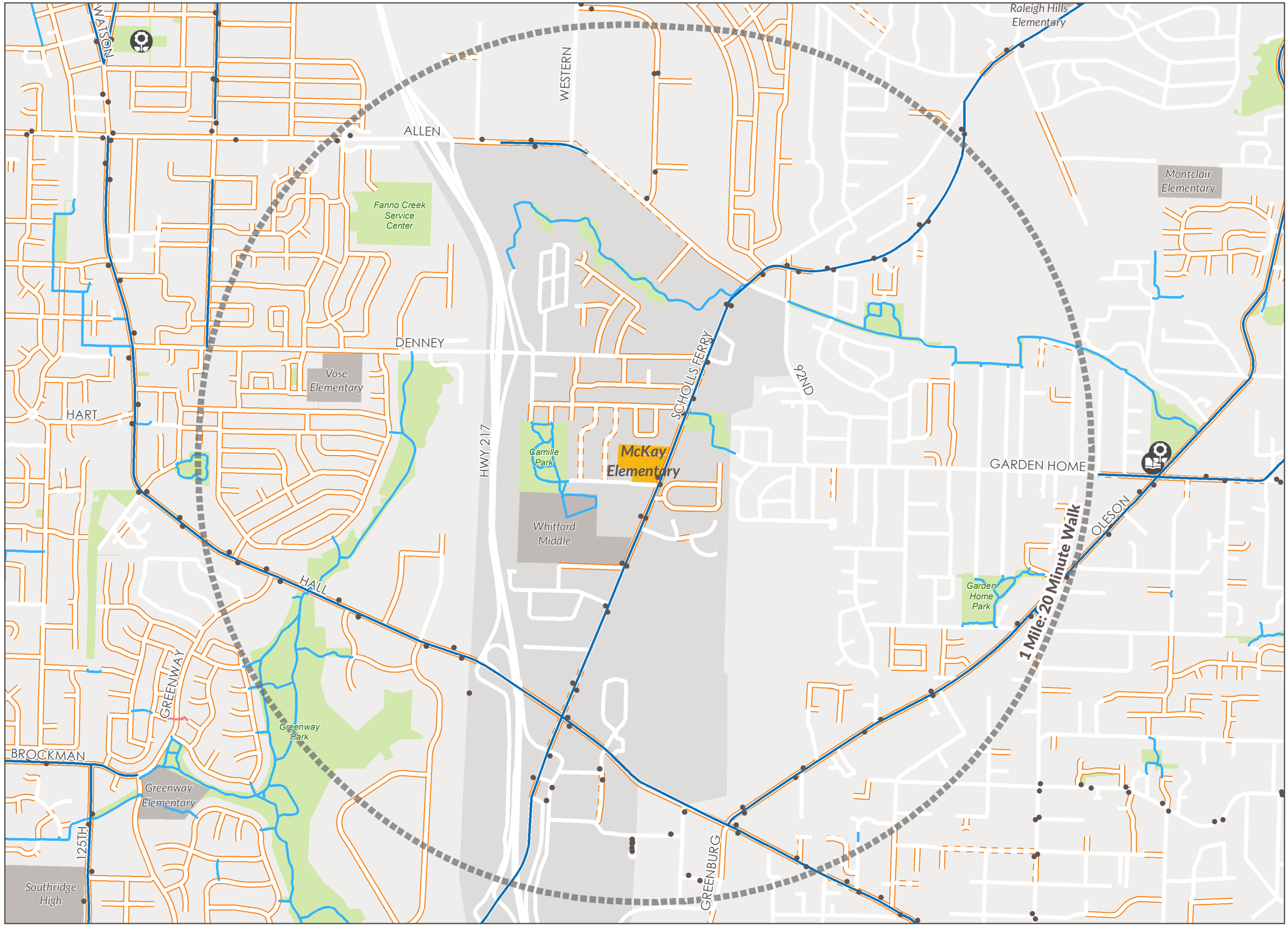

0 750 1,500 FEET
2 MIN 4 MIN BIKE RIDE

Data Source: Metro's RLIS and ODOE
Map produced October 2016.

Metro

Safe Routes to School National Partnership PACIFIC NORTHWEST

alta PLANNING + DESIGN

Metro Regional Safe Routes to School Strategy

School Area Map

McKinley Elementary

1500 NW 185TH AVE
BEAVERTON, OR

Grades: 1-4
Enrollment: 664
School District: Beaverton
http://beavertonsaferoutes.org/

- Transit stops
- Full Sidewalk
- Partial Sidewalk
- Enrollment Area
- Library
- City Hall
- Community Center

BIKEWAY NETWORK

- Bike Boulevard
- Bike Lane
- Shared Roadway
- Underpass/Overpass
- Path

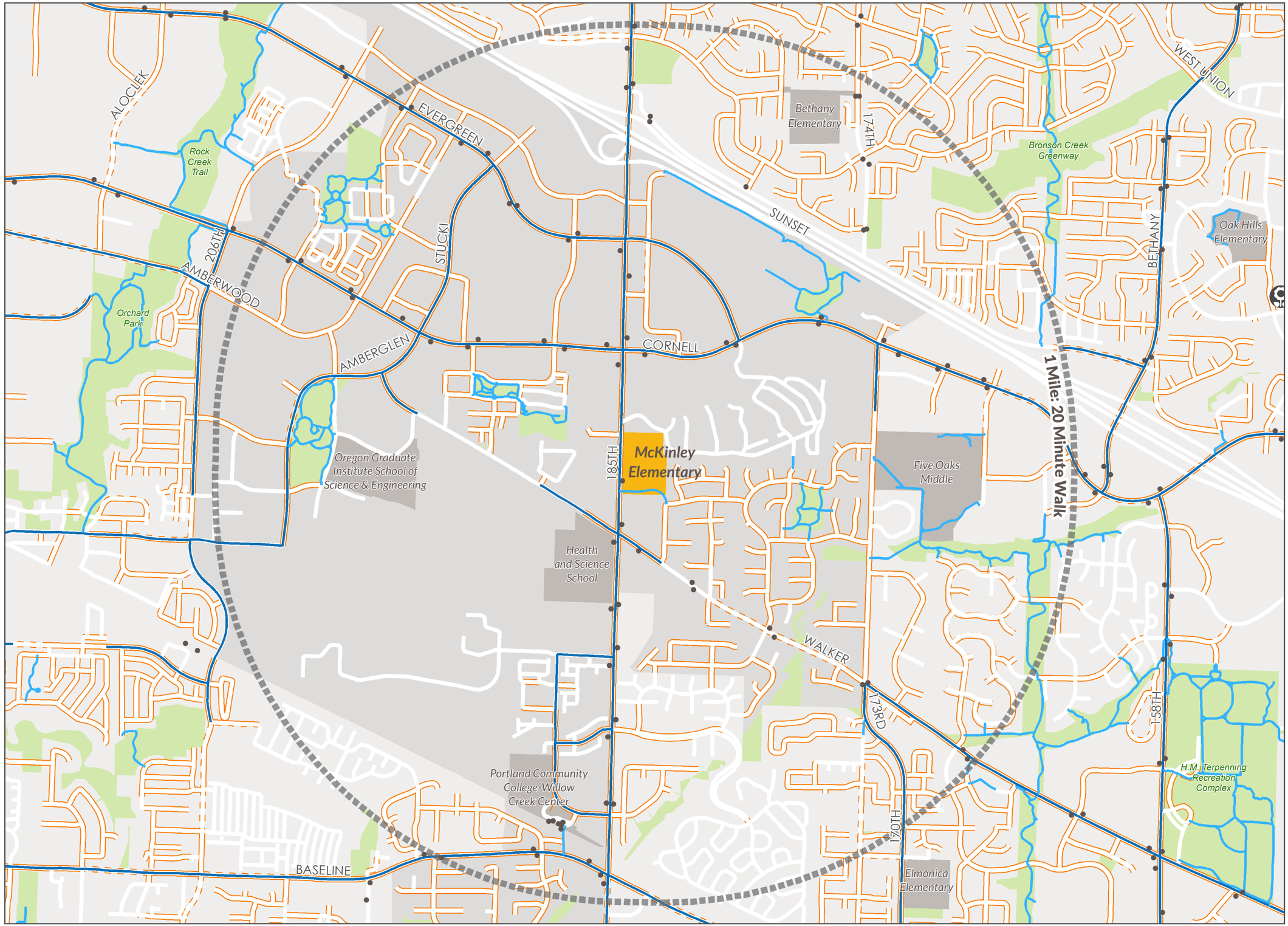

0 750 1,500 FEET
2 MIN 4 MIN BIKE RIDE

Data Source: Metro's RLIS and ODOE
Map produced October 2016.

Metro

N

Safe Routes to School National Partnership
PACIFIC NORTHWEST

alta PLANNING + DESIGN

Metro Regional Safe Routes to School Strategy

School Area Map

Meadow Park Middle

14100 SW DOWNING ST
BEAVERTON, OR

Grades: 6-8
Enrollment: 876
School District: Beaverton
http://beavertonsaferoutes.org/

- Transit stops
- Full Sidewalk
- Partial Sidewalk
- Enrollment Area
- Library
- City Hall
- Community Center

BIKEWAY NETWORK

- Bike Boulevard
- Bike Lane
- Shared Roadway
- Underpass/Overpass
- Path

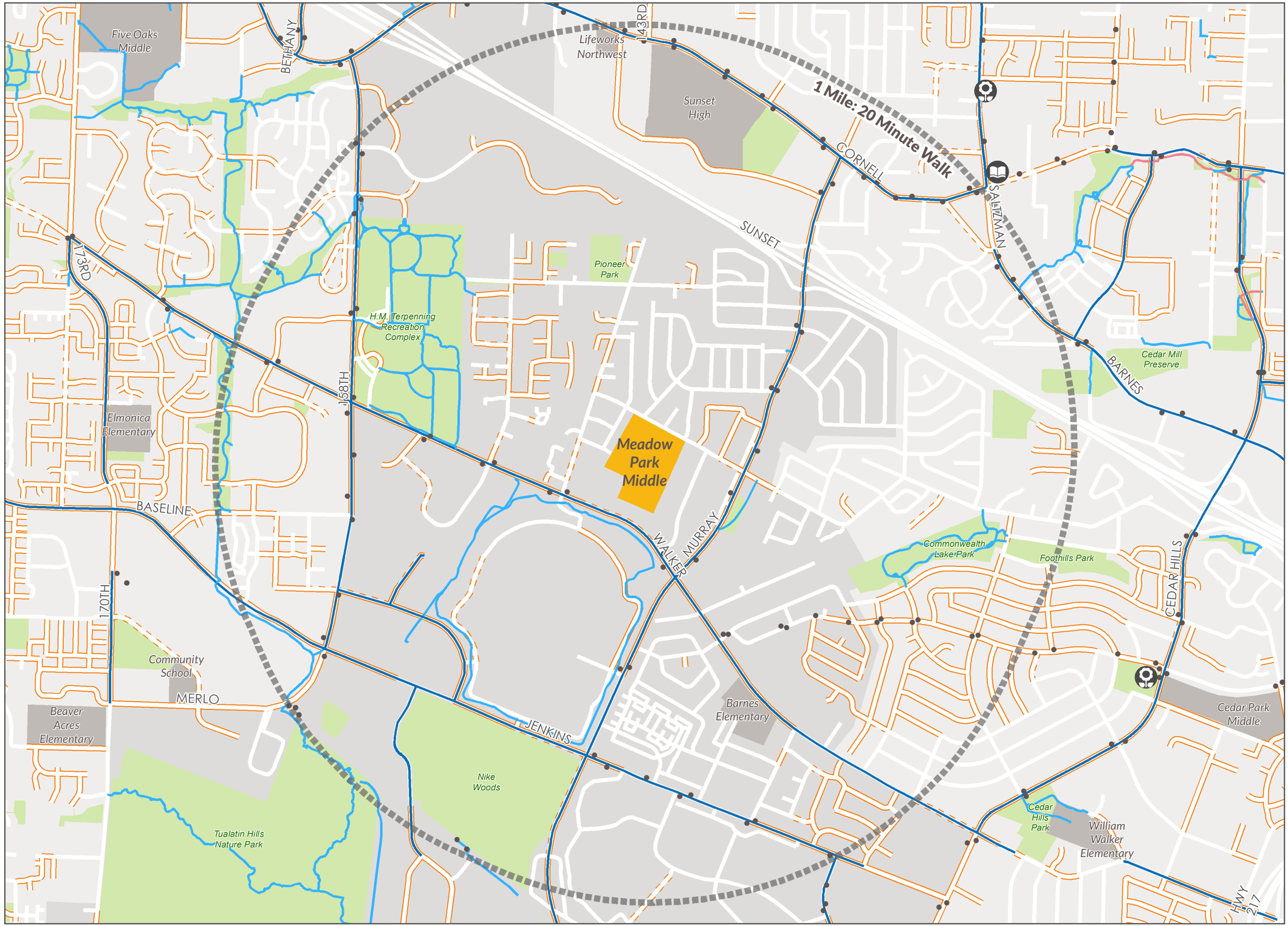

0 750 1,500 FEET
2 MIN 4 MIN BIKE RIDE

Data Source: Metro's RLIS and ODOE
Map produced October 2016.

Metro

Safe Routes to School National Partnership PACIFIC NORTHWEST

alta PLANNING + DESIGN

Metro Regional Safe Routes to School Strategy

School Area Map

Montclair Elementary

7250 SW VERMONT ST
PORTLAND, OR

Grades: K-5
Enrollment: 387
School District: Beaverton
http://beavertonsaferoutes.org/

- Transit stops
- Full Sidewalk
- Partial Sidewalk
- Enrollment Area
- Library
- City Hall
- Community Center

BIKEWAY NETWORK

- Bike Boulevard
- Bike Lane
- Shared Roadway
- Underpass/Overpass
- Path

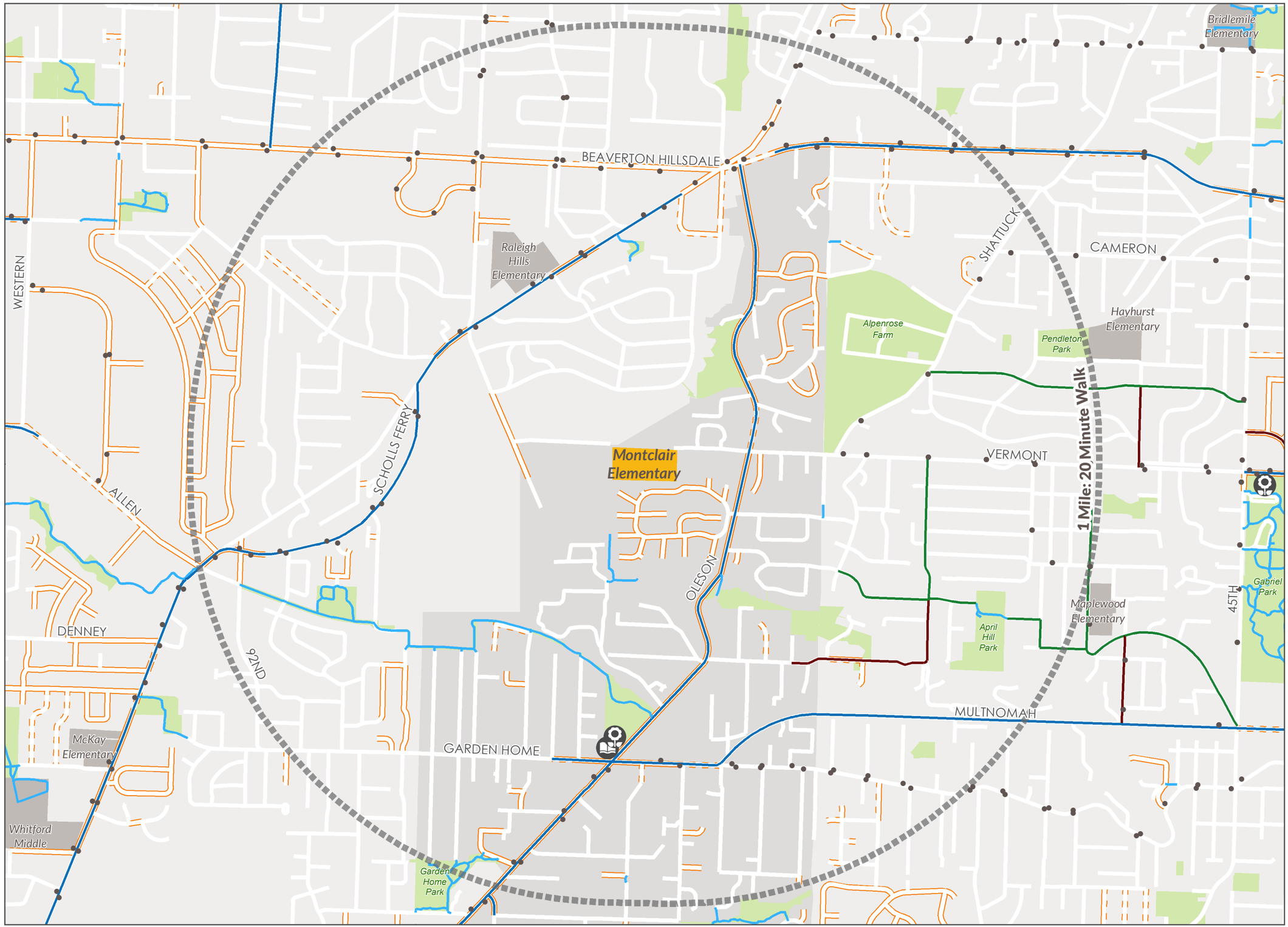

0 750 1,500 FEET
2 MIN 4 MIN BIKE RIDE

Data Source: Metro's RLIS and ODOE
Map produced October 2016.

Metro

Safe Routes to School National Partnership PACIFIC NORTHWEST

alta PLANNING + DESIGN

Metro Regional Safe Routes to School Strategy

School Area Map

Mountain View Middle

17500 SW FARMINGTON RD BEAVERTON, OR

Grades: 6-8
Enrollment: 866
School District: Beaverton
http://beavertonsaferoutes.org/

- Transit stops
- Full Sidewalk
- Partial Sidewalk
- Enrollment Area
- Library
- City Hall
- Community Center

BIKEWAY NETWORK

- Bike Boulevard
- Bike Lane
- Shared Roadway
- Underpass/Overpass
- Path

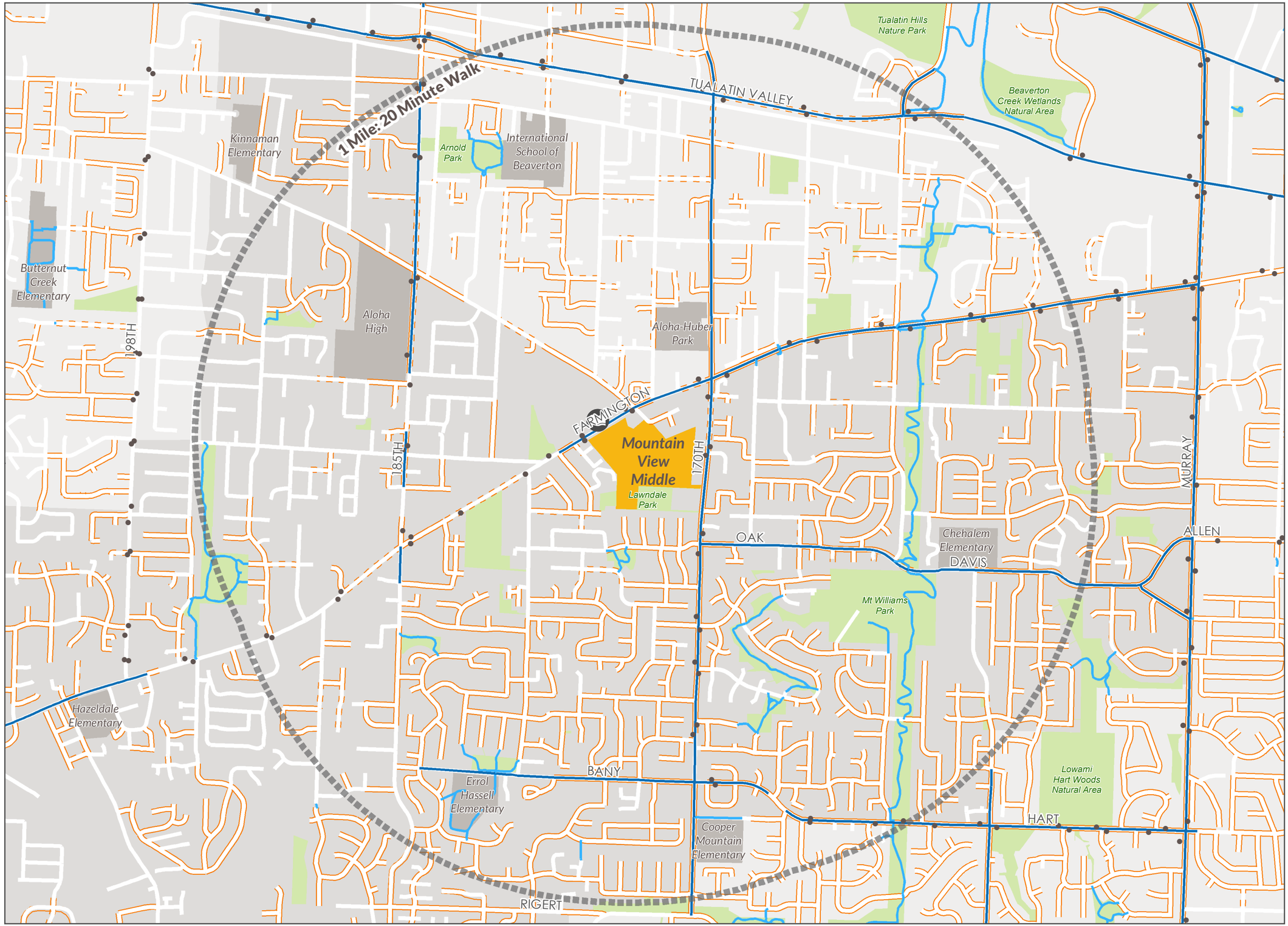

FEET
0 750 1,500
2 MIN 4 MIN BIKE RIDE

Data Source: Metro's RLIS and ODOE
Map produced October 2016.

Metro

N

Safe Routes to School National Partnership PACIFIC NORTHWEST

alta PLANNING + DESIGN

Metro Regional Safe Routes to School Strategy

School Area Map

Nancy Ryles Elementary

10250 SW CORMORANT DR BEAVERTON, OR

Grades: K-5
Enrollment: 569
School District: Beaverton
http://beavertonsaferoutes.org/

- Transit stops
- Full Sidewalk
- Partial Sidewalk
- Enrollment Area
- Library
- City Hall
- Community Center

BIKEWAY NETWORK

- Bike Boulevard
- Bike Lane
- Shared Roadway
- Underpass/Overpass
- Path

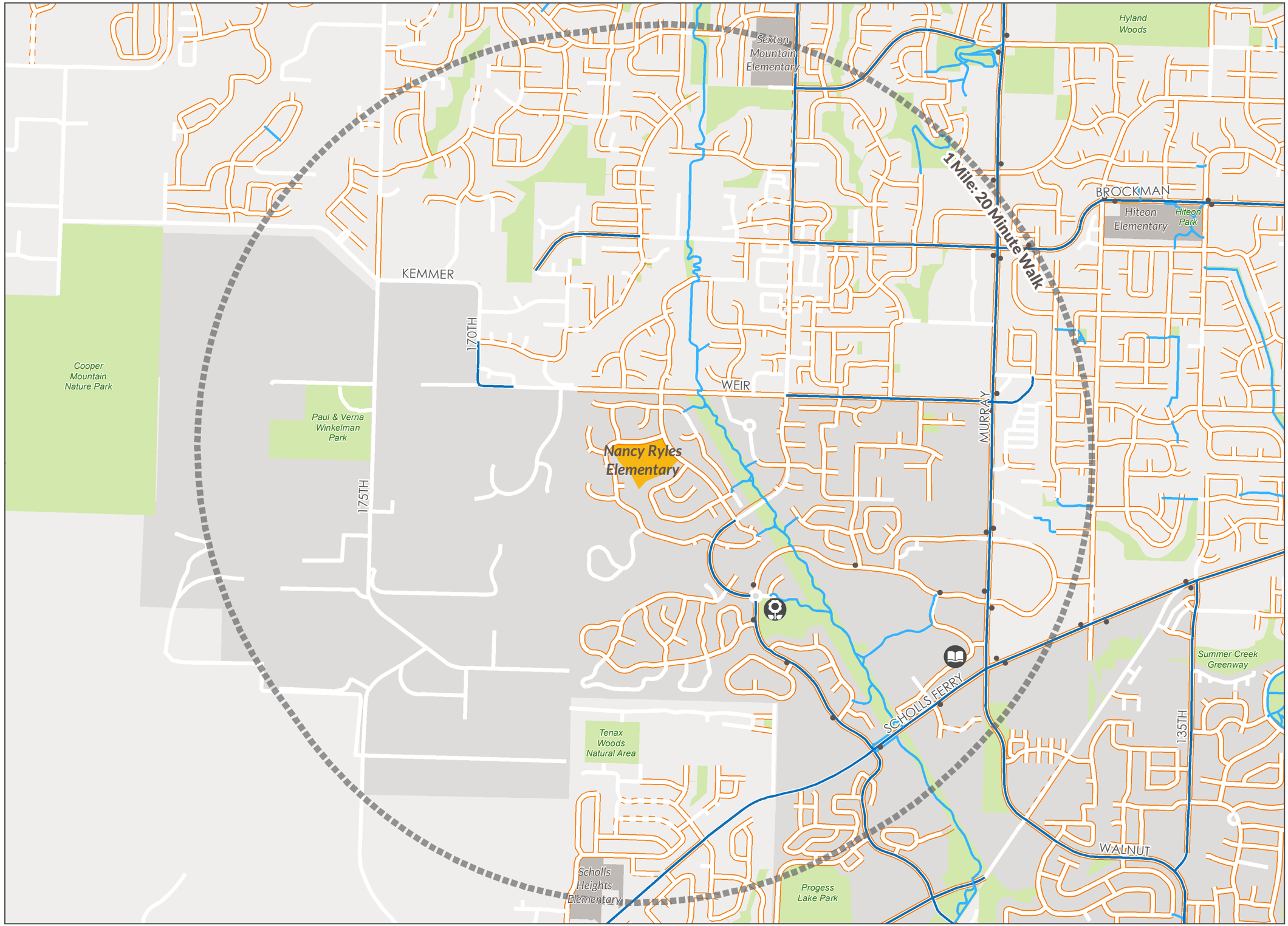

0 750 1,500 FEET
2 MIN 4 MIN BIKE RIDE

Data Source: Metro's RLIS and ODOE
Map produced October 2016.

Metro

N

Safe Routes to School National Partnership PACIFIC NORTHWEST

alta PLANNING + DESIGN

Metro Regional Safe Routes to School Strategy

School Area Map

Oak Hills Elementary

2625 NW 153RD AVE
BEAVERTON, OR

Grades: K-5
Enrollment: 574
School District: Beaverton
http://beavertonsaferoutes.org/

- Transit stops
- Full Sidewalk
- Partial Sidewalk
- Enrollment Area
- Library
- City Hall
- Community Center

BIKEWAY NETWORK

- Bike Boulevard
- Bike Lane
- Shared Roadway
- Underpass/Overpass
- Path

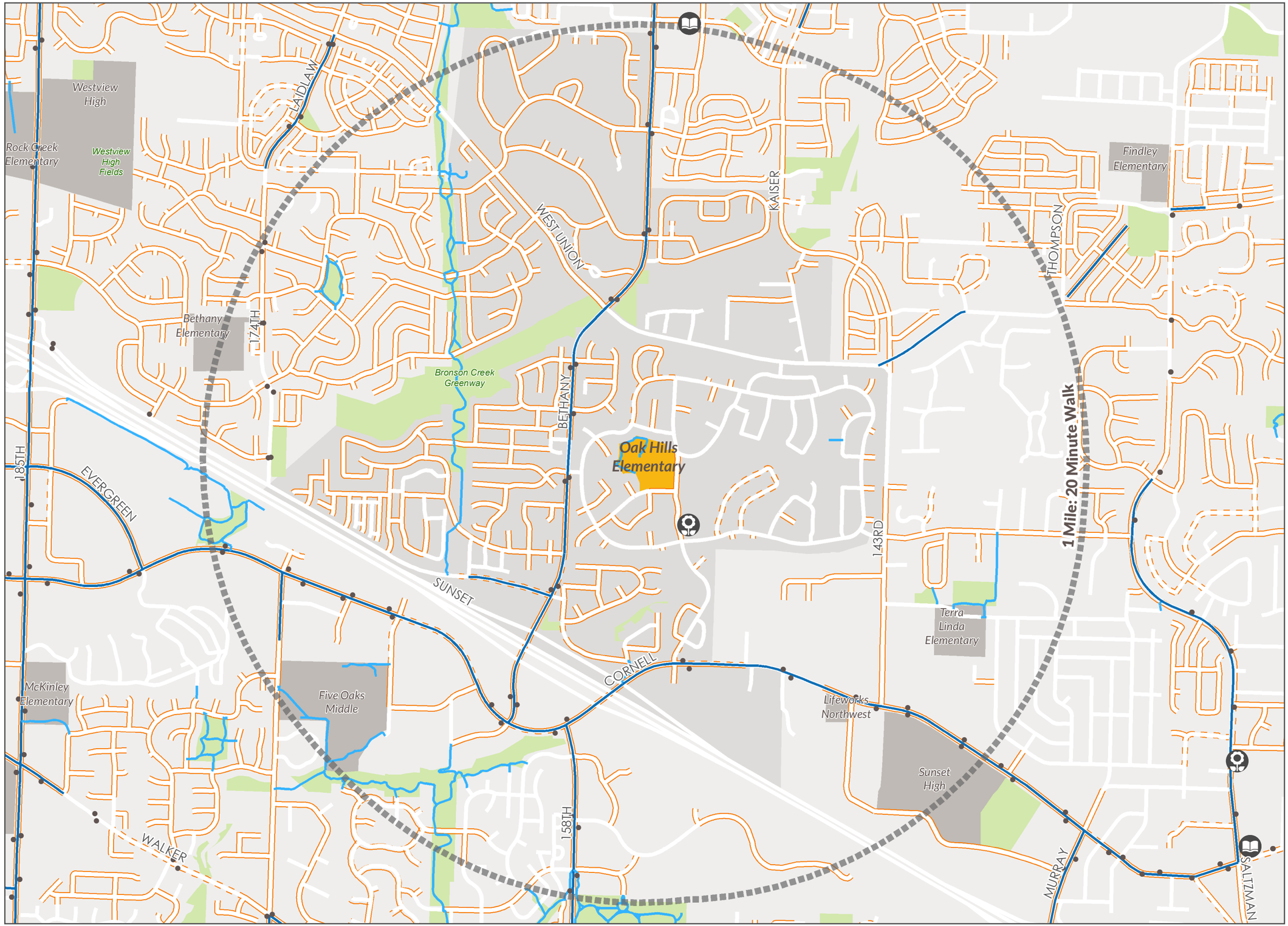

0 750 1,500 FEET
2 MIN 4 MIN BIKE RIDE

Data Source: Metro's RLIS and ODOE
Map produced October 2016.

Metro

Safe Routes to School National Partnership PACIFIC NORTHWEST

alta PLANNING + DESIGN

Metro Regional Safe Routes to School Strategy

School Area Map

Raleigh Hills Elementary

5225 SW SCHOLLS FERRY RD PORTLAND, OR

Grades: K-5
Enrollment: 572
School District: Beaverton
http://beavertonsaferoutes.org/

- Transit stops
- Full Sidewalk
- Partial Sidewalk
- Enrollment Area
- Library
- City Hall
- Community Center

BIKEWAY NETWORK

- Bike Boulevard
- Bike Lane
- Shared Roadway
- Underpass/Overpass
- Path

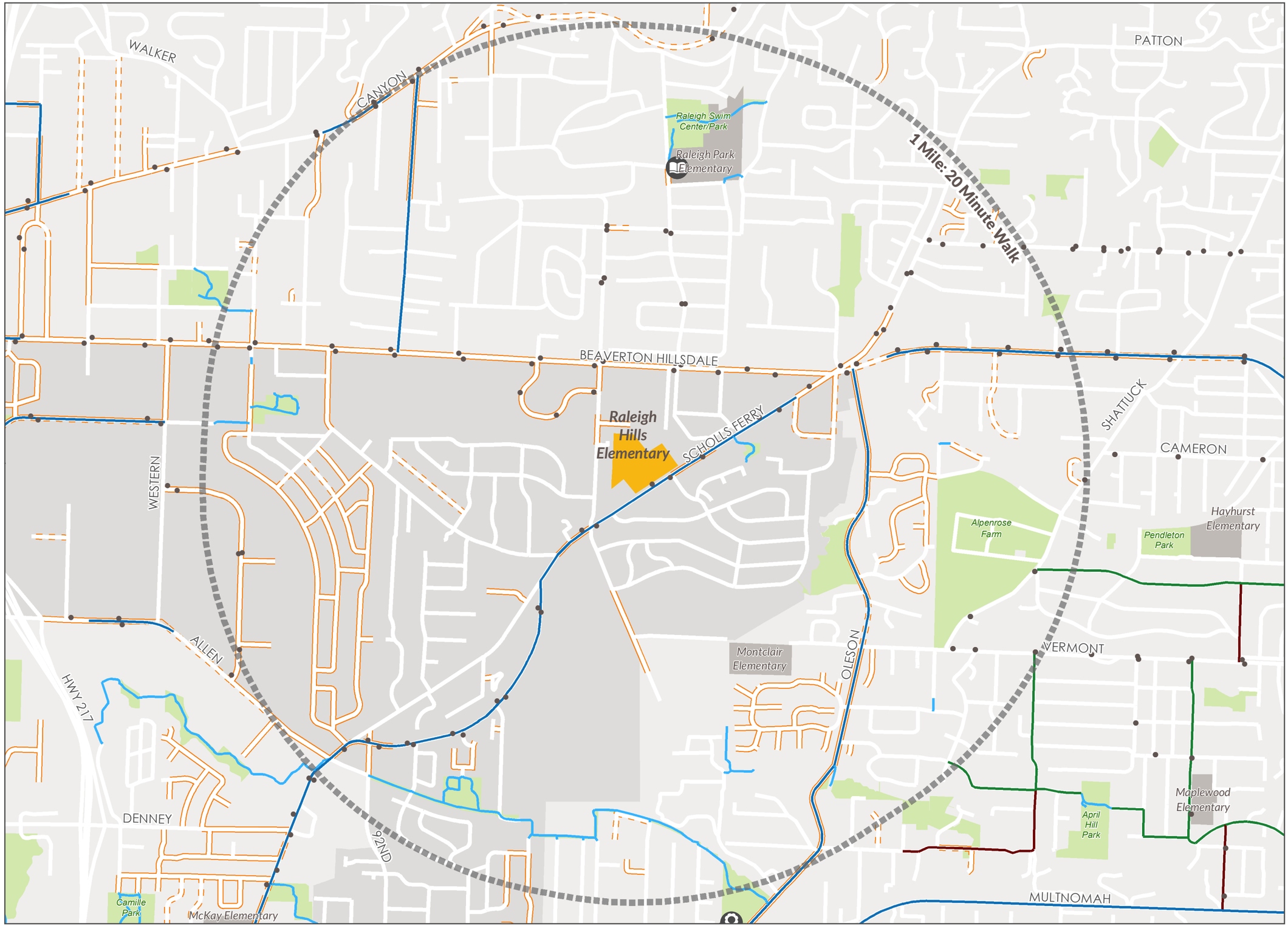

0 750 1,500 FEET
2 MIN 4 MIN BIKE RIDE

Data Source: Metro's RLIS and ODOE
Map produced October 2016.

Metro

Safe Routes to School National Partnership PACIFIC NORTHWEST

alta PLANNING + DESIGN

Metro Regional Safe Routes to School Strategy

School Area Map

Raleigh Park Elementary

3670 SW 78TH AVE
PORTLAND, OR

Grades: K-5
Enrollment: 394
School District: Beaverton
http://beavertonsaferoutes.org/

- Transit stops
- Full Sidewalk
- Partial Sidewalk
- Enrollment Area
- Library
- City Hall
- Community Center

BIKEWAY NETWORK

- Bike Boulevard
- Bike Lane
- Shared Roadway
- Underpass/Overpass
- Path

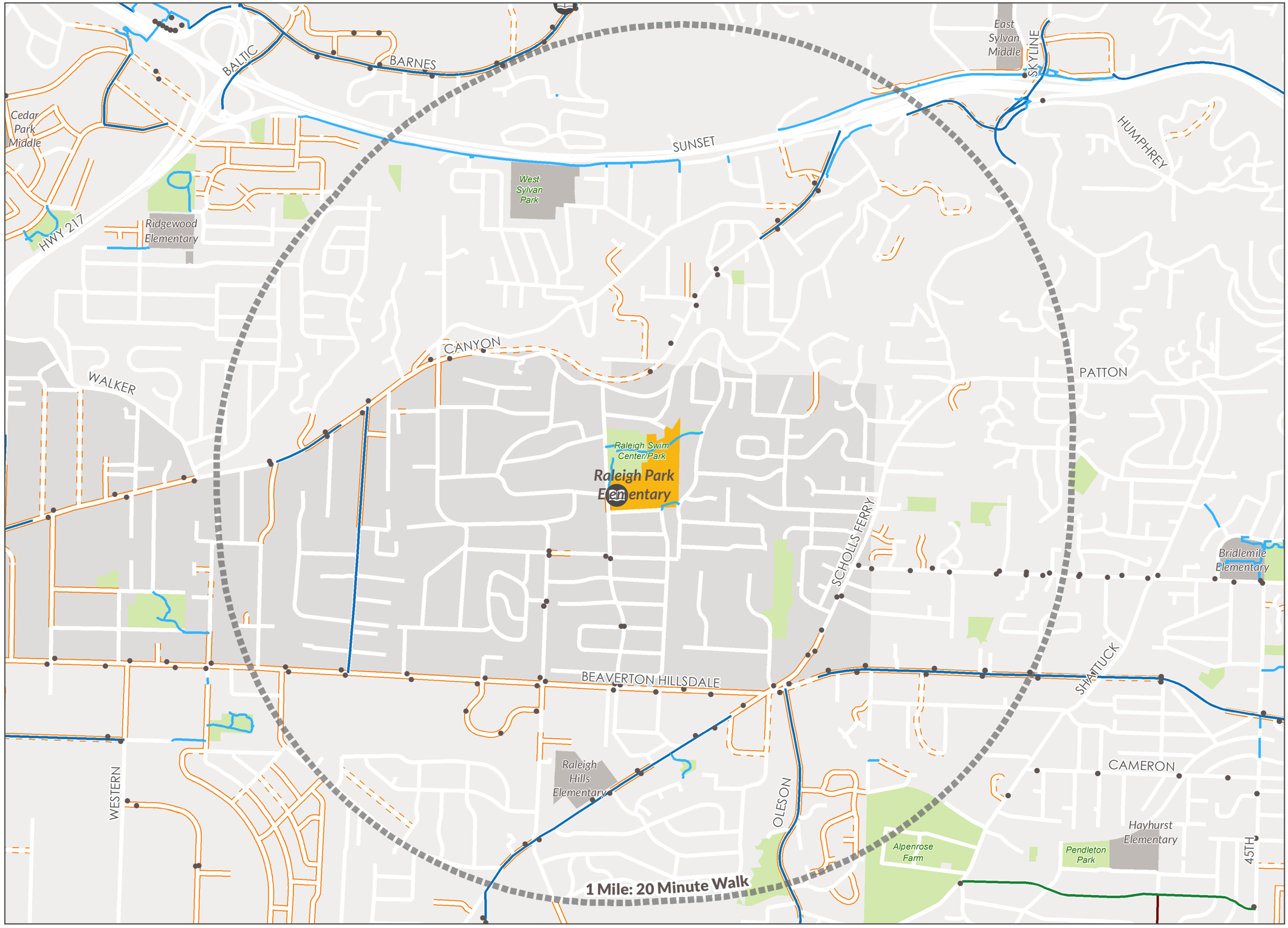

0 750 1,500 FEET
2 MIN 4 MIN BIKE RIDE

Data Source: Metro's RLIS and ODOE
Map produced October 2016.

Metro

Safe Routes to School National Partnership PACIFIC NORTHWEST

alta PLANNING + DESIGN

Metro Regional Safe Routes to School Strategy

School Area Map

Ridgewood Elementary

10100 SW INGLEWOOD ST PORTLAND, OR

Grades: K-5
Enrollment: 465
School District: Beaverton
http://beavertonsaferoutes.org/

- Transit stops
- Full Sidewalk
- Partial Sidewalk
- Enrollment Area
- Library
- City Hall
- Community Center

BIKEWAY NETWORK

- Bike Boulevard
- Bike Lane
- Shared Roadway
- Underpass/Overpass
- Path

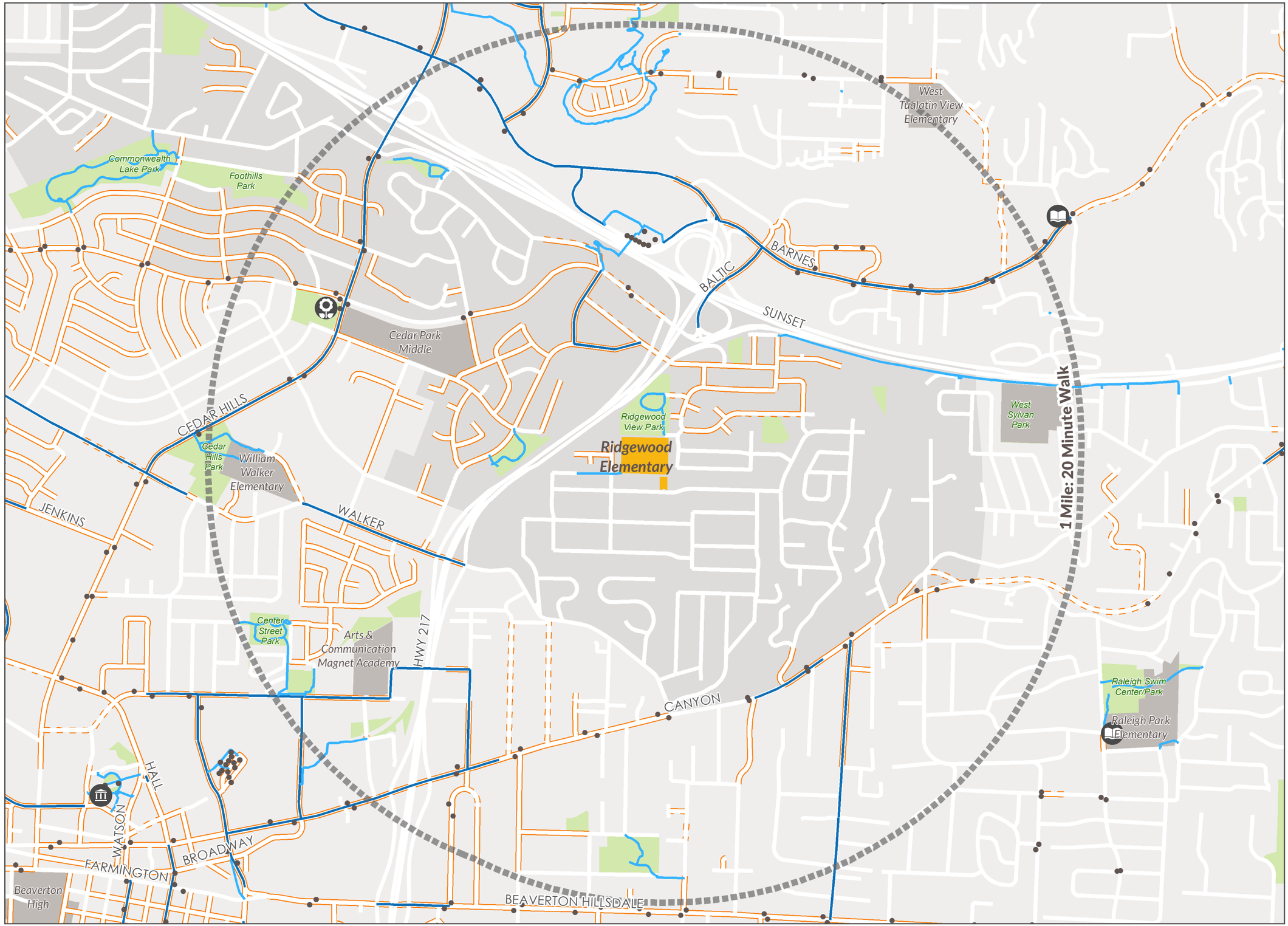

0 750 1,500 FEET
2 MIN 4 MIN BIKE RIDE

Data Source: Metro's RLIS and ODOE
Map produced October 2016.

Metro

Safe Routes to School National Partnership
PACIFIC NORTHWEST

alta PLANNING + DESIGN

Metro Regional Safe Routes to School Strategy

School Area Map

Rock Creek Elementary

4125 NW 185TH AVE
PORTLAND, OR

Grades: K-5
Enrollment: 582
School District: Beaverton
http://beavertonsaferoutes.org/

- Transit stops
- Full Sidewalk
- Partial Sidewalk
- Enrollment Area
- Library
- City Hall
- Community Center

BIKEWAY NETWORK

- Bike Boulevard
- Bike Lane
- Shared Roadway
- Underpass/Overpass
- Path

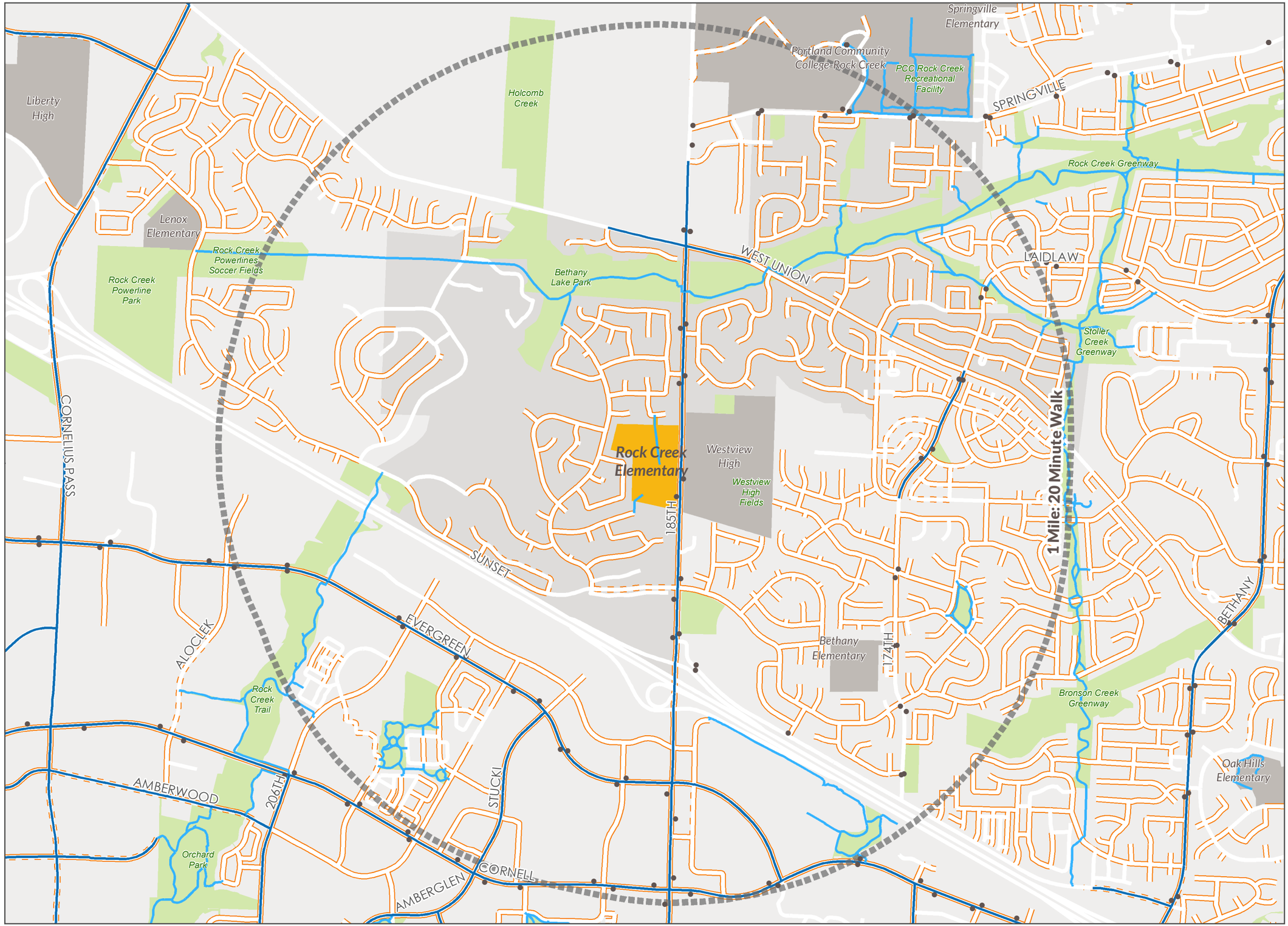

Data Source: Metro's RLIS and ODOE
Map produced October 2016.

Metro

Safe Routes to School National Partnership PACIFIC NORTHWEST

alta PLANNING + DESIGN

Metro Regional Safe Routes to School Strategy

School Area Map

Scholls Heights Elementary

16400 SW LOON DR
BEAVERTON, OR

Grades: K-5
Enrollment: 564
School District: Beaverton
http://beavertonsaferoutes.org/

- Transit stops
- Full Sidewalk
- Partial Sidewalk
- Enrollment Area
- Library
- City Hall
- Community Center

BIKEWAY NETWORK

- Bike Boulevard
- Bike Lane
- Shared Roadway
- Underpass/Overpass
- Path

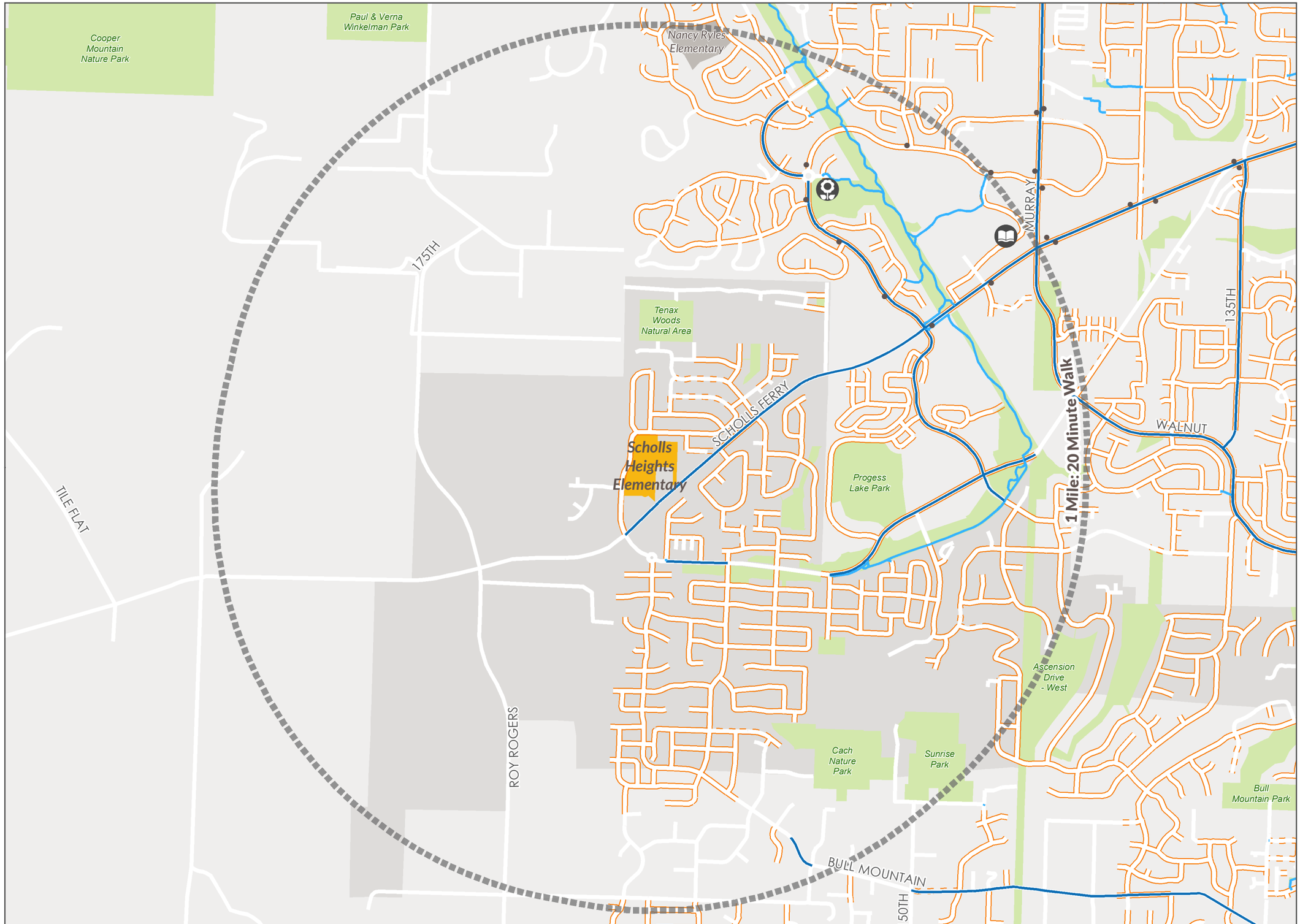

0 750 1,500 FEET
2 MIN 4 MIN BIKE RIDE

Data Source: Metro's RLIS and ODOE
Map produced October 2016.

Metro

N

Safe Routes to School National Partnership PACIFIC NORTHWEST

alta PLANNING + DESIGN

Metro Regional Safe Routes to School Strategy

School Area Map

Sexton Mountain Elementary

15645 SW SEXTON MOUNTAIN RD
BEAVERTON, OR

Grades: K-5
Enrollment: 531
School District: Beaverton
http://beavertonsaferoutes.org/

- Transit stops
- Full Sidewalk
- Partial Sidewalk
- Enrollment Area
- Library
- City Hall
- Community Center

BIKEWAY NETWORK

- Bike Boulevard
- Bike Lane
- Shared Roadway
- Underpass/Overpass
- Path

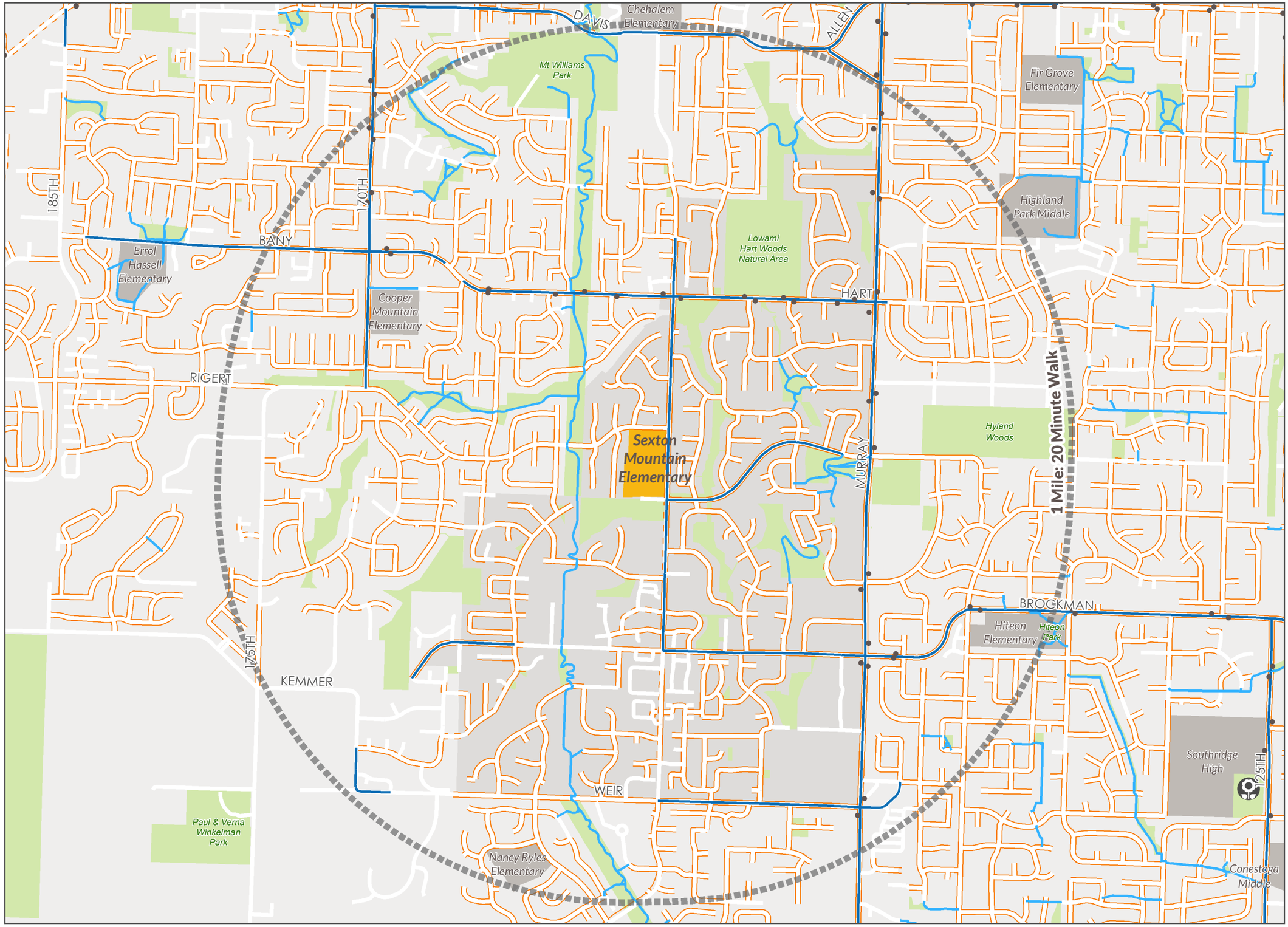

0 750 1,500 FEET
2 MIN 4 MIN BIKE RIDE

Data Source: Metro's RLIS and ODOE
Map produced October 2016.

Metro

Safe Routes to School National Partnership PACIFIC NORTHWEST

alta PLANNING + DESIGN

Metro Regional Safe Routes to School Strategy

School Area Map
Southridge High

9625 SW 125TH AVE
BEAVERTON, OR

Grades: 9-12
Enrollment: 1627
School District: Beaverton
http://beavertonsaferoutes.org/

- Transit stops
- Full Sidewalk
- Partial Sidewalk
- Enrollment Area
- Library
- City Hall
- Community Center

BIKEWAY NETWORK

- Bike Boulevard
- Bike Lane
- Shared Roadway
- Underpass/Overpass
- Path

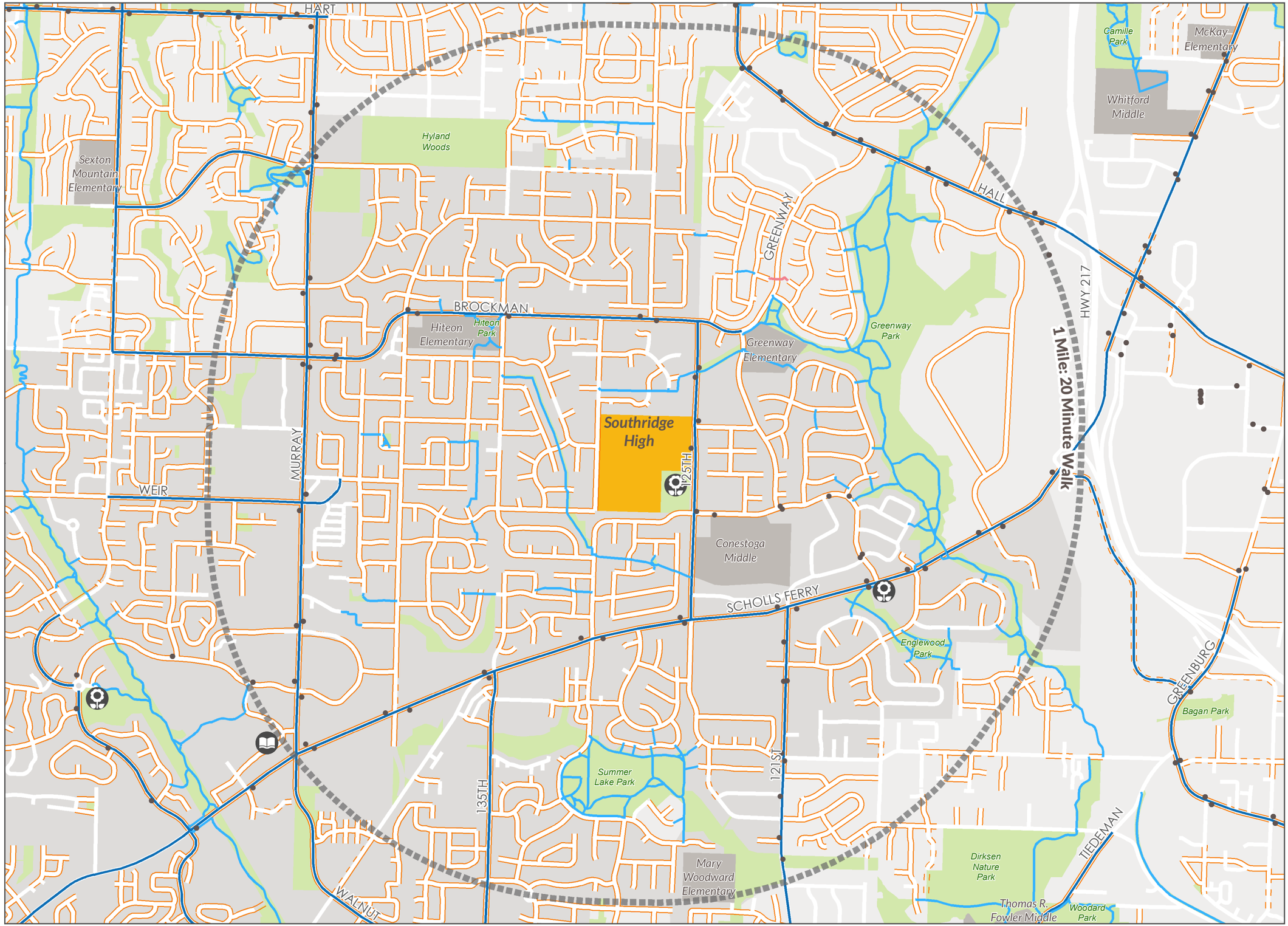

0 750 1,500 FEET
2 MIN 4 MIN BIKE RIDE

Data Source: Metro's RLIS and ODOE
Map produced October 2016.

Metro

Safe Routes to School National Partnership
PACIFIC NORTHWEST

alta PLANNING + DESIGN

Metro Regional Safe Routes to School Strategy

School Area Map

Springville Elementary

6655 NW JOSS AVE
PORTLAND, OR

Grades: K-8
Enrollment: 1010
School District: Beaverton
http://beavertonsaferoutes.org/

- Transit stops
- Full Sidewalk
- Partial Sidewalk
- Enrollment Area
- Library
- City Hall
- Community Center

BIKEWAY NETWORK

- Bike Boulevard
- Bike Lane
- Shared Roadway
- Underpass/Overpass
- Path

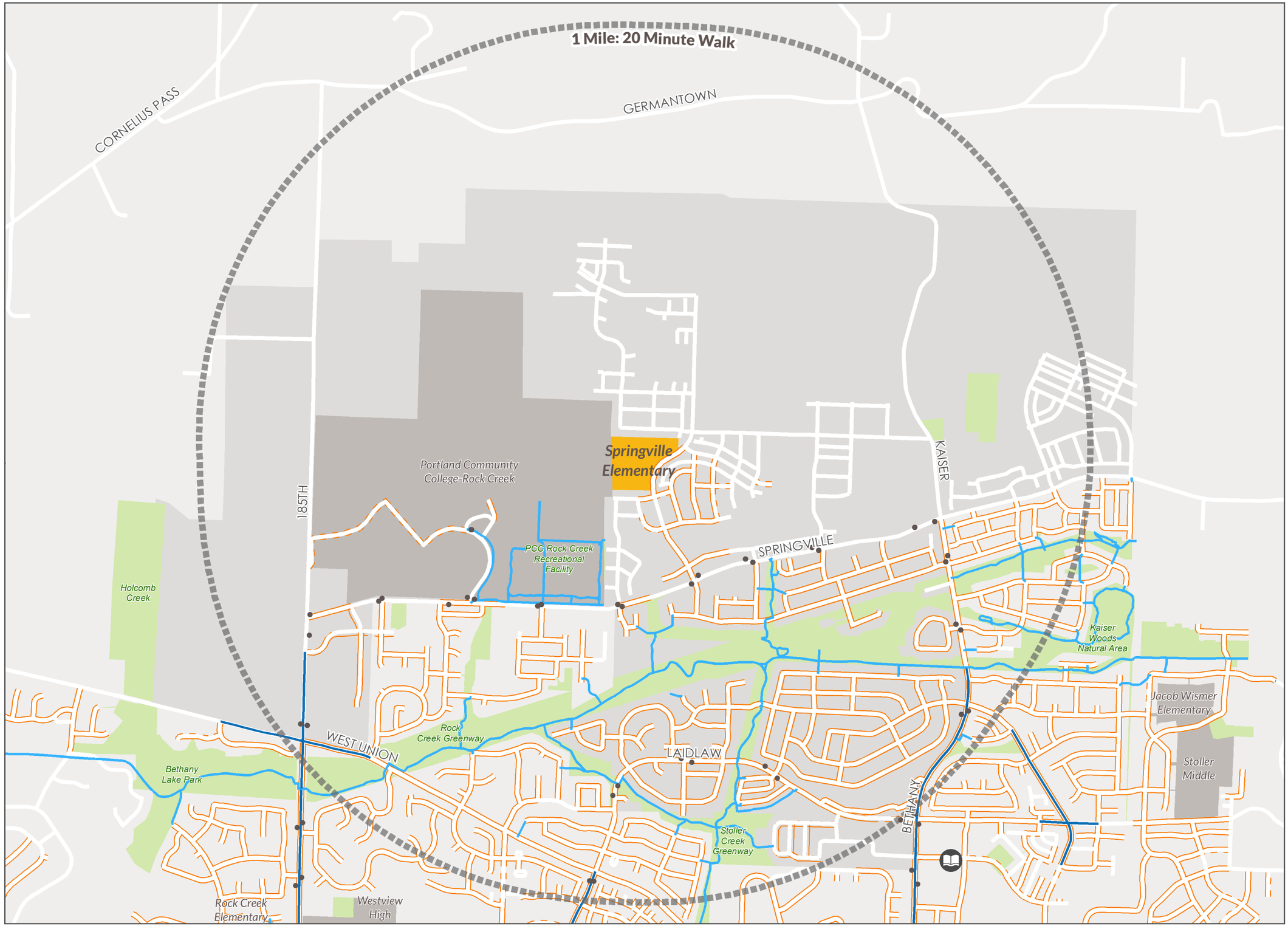

0 750 1,500 FEET
2 MIN 4 MIN BIKE RIDE

Data Source: Metro's RLIS and ODOE
Map produced October 2016.

Metro

Safe Routes to School National Partnership PACIFIC NORTHWEST

alta PLANNING + DESIGN

Metro Regional Safe Routes to School Strategy

School Area Map

Stoller Middle

14141 NW LAIDLAW RD
PORTLAND, OR

Grades: 6-8
Enrollment: 1441
School District: Beaverton
http://beavertonsaferoutes.org/

- Transit stops
- Full Sidewalk
- Partial Sidewalk
- Enrollment Area
- Library
- City Hall
- Community Center

BIKEWAY NETWORK

- Bike Boulevard
- Bike Lane
- Shared Roadway
- Underpass/Overpass
- Path

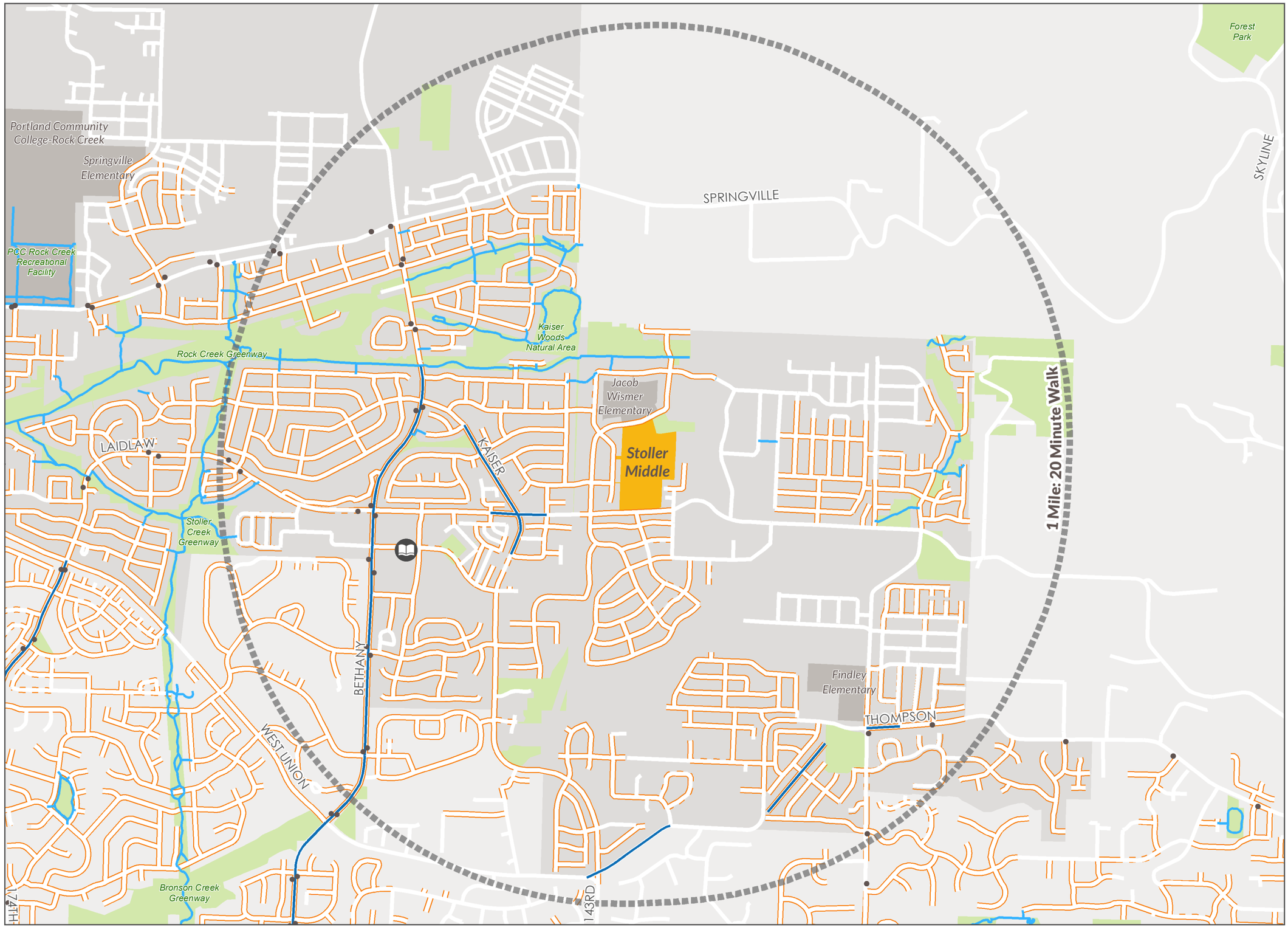

0 750 1,500 FEET
2 MIN 4 MIN BIKE RIDE

Data Source: Metro's RLIS and ODOE
Map produced October 2016.

Metro

Safe Routes to School National Partnership PACIFIC NORTHWEST

alta PLANNING + DESIGN

Metro Regional Safe Routes to School Strategy

School Area Map

Sunset High

13840 NW CORNELL RD
PORTLAND, OR

Grades: 9-12
Enrollment: 2193
School District: Beaverton
http://beavertonsaferoutes.org/

- Transit stops
- Full Sidewalk
- Partial Sidewalk
- Enrollment Area
- Library
- City Hall
- Community Center

BIKEWAY NETWORK

- Bike Boulevard
- Bike Lane
- Shared Roadway
- Underpass/Overpass
- Path

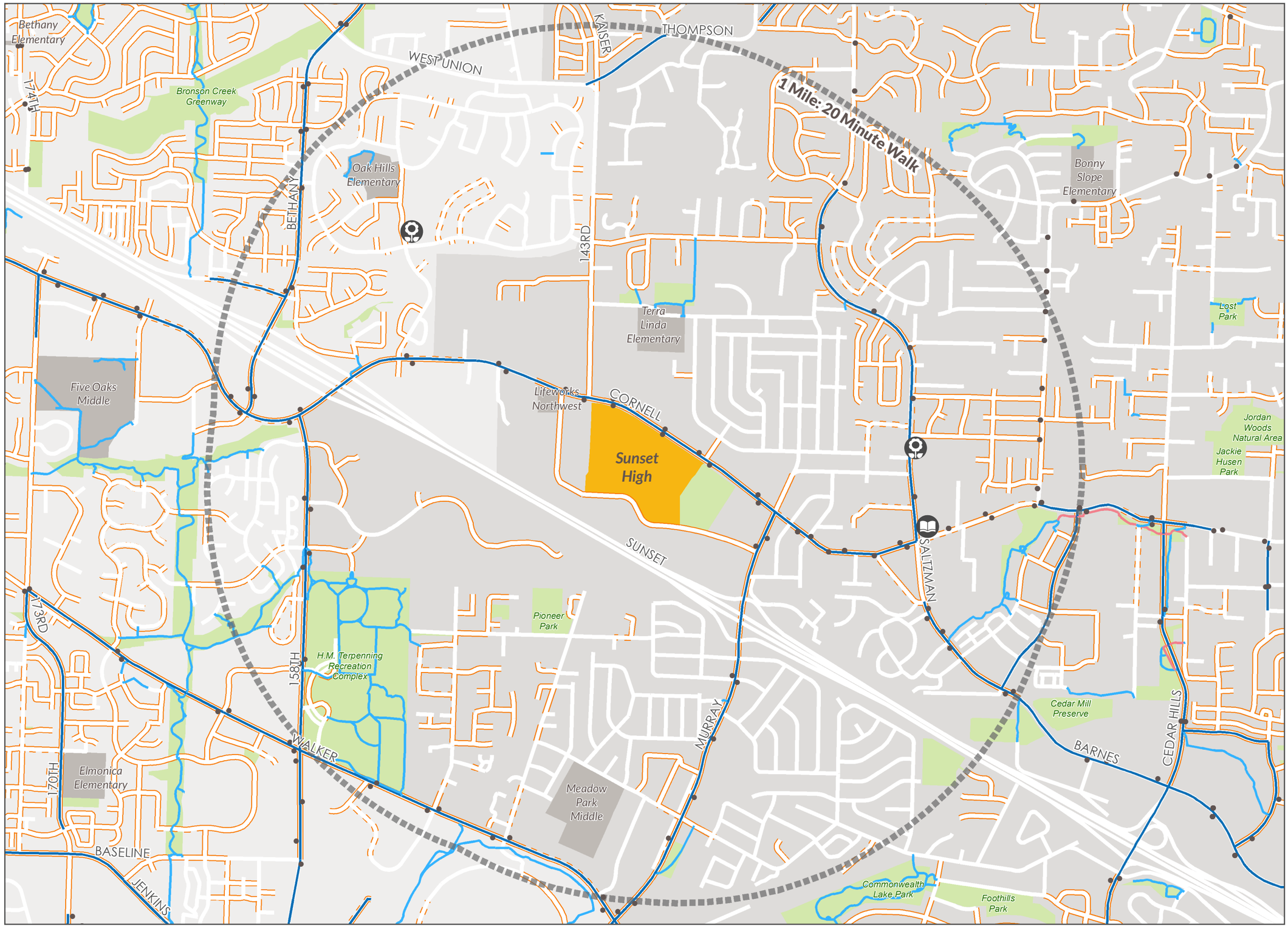

0 750 1,500 FEET
2 MIN 4 MIN BIKE RIDE

Data Source: Metro's RLIS and ODOE
Map produced October 2016.

Metro

Safe Routes to School National Partnership PACIFIC NORTHWEST

alta PLANNING + DESIGN

Metro Regional Safe Routes to School Strategy

School Area Map

Terra Linda Elementary

1998 NW 143RD AVE
PORTLAND, OR

Grades: K-5
Enrollment: 424
School District: Beaverton
http://beavertonsaferoutes.org/

- Transit stops
- Full Sidewalk
- Partial Sidewalk
- Enrollment Area
- Library
- City Hall
- Community Center

BIKEWAY NETWORK

- Bike Boulevard
- Bike Lane
- Shared Roadway
- Underpass/Overpass
- Path

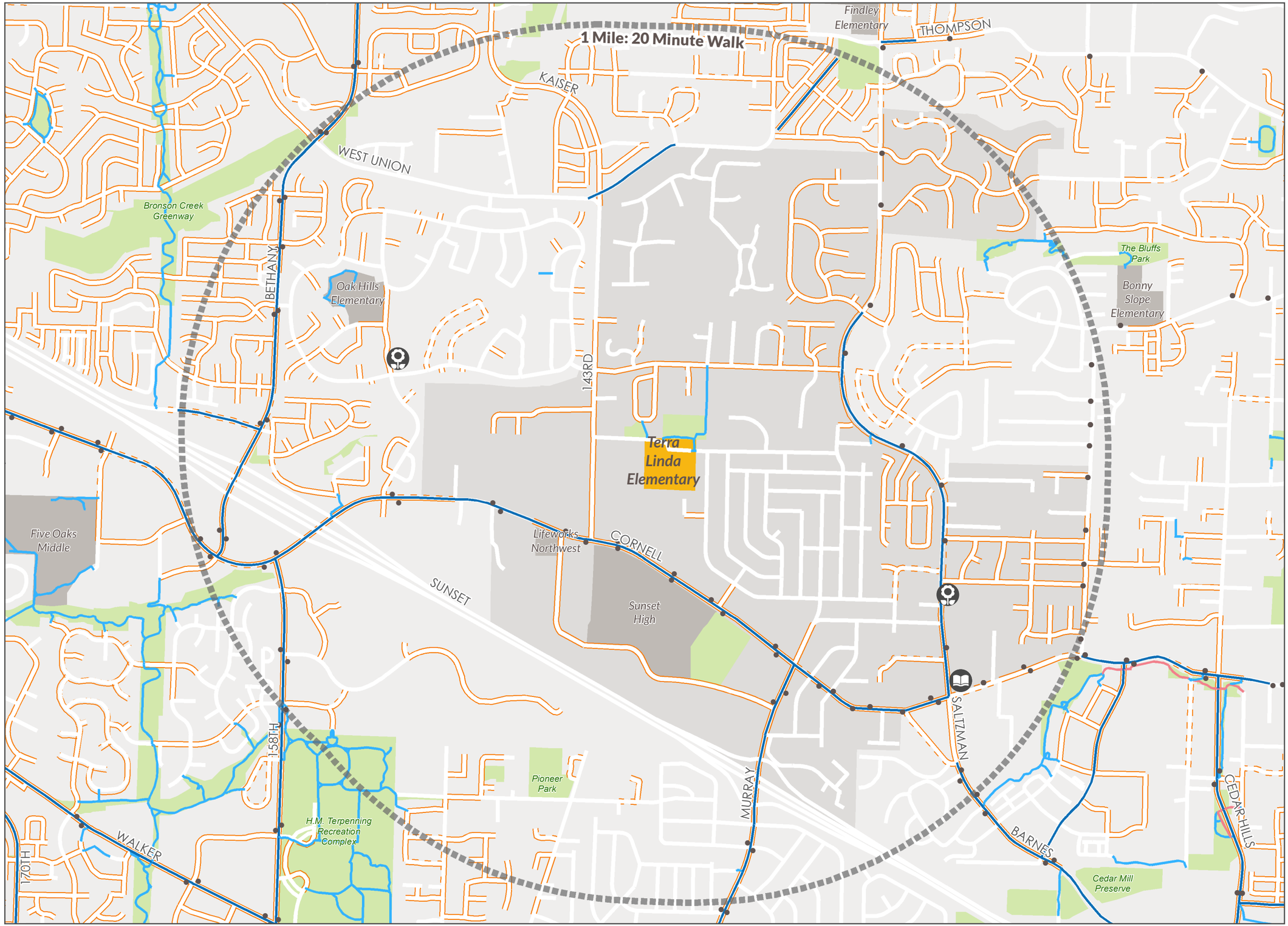

0 750 1,500 FEET
2 MIN 4 MIN BIKE RIDE

Data Source: Metro's RLIS and ODOE
Map produced October 2016.

Metro

Safe Routes to School National Partnership PACIFIC NORTHWEST

alta PLANNING + DESIGN

Metro Regional Safe Routes to School Strategy

School Area Map

Vose Elementary

11350 SW DENNEY RD
BEAVERTON, OR

Grades: K-5
Enrollment: 684
School District: Beaverton
http://beavertonsaferoutes.org/

- Transit stops
- Full Sidewalk
- Partial Sidewalk
- Enrollment Area
- Library
- City Hall
- Community Center

BIKEWAY NETWORK

- Bike Boulevard
- Bike Lane
- Shared Roadway
- Underpass/Overpass
- Path

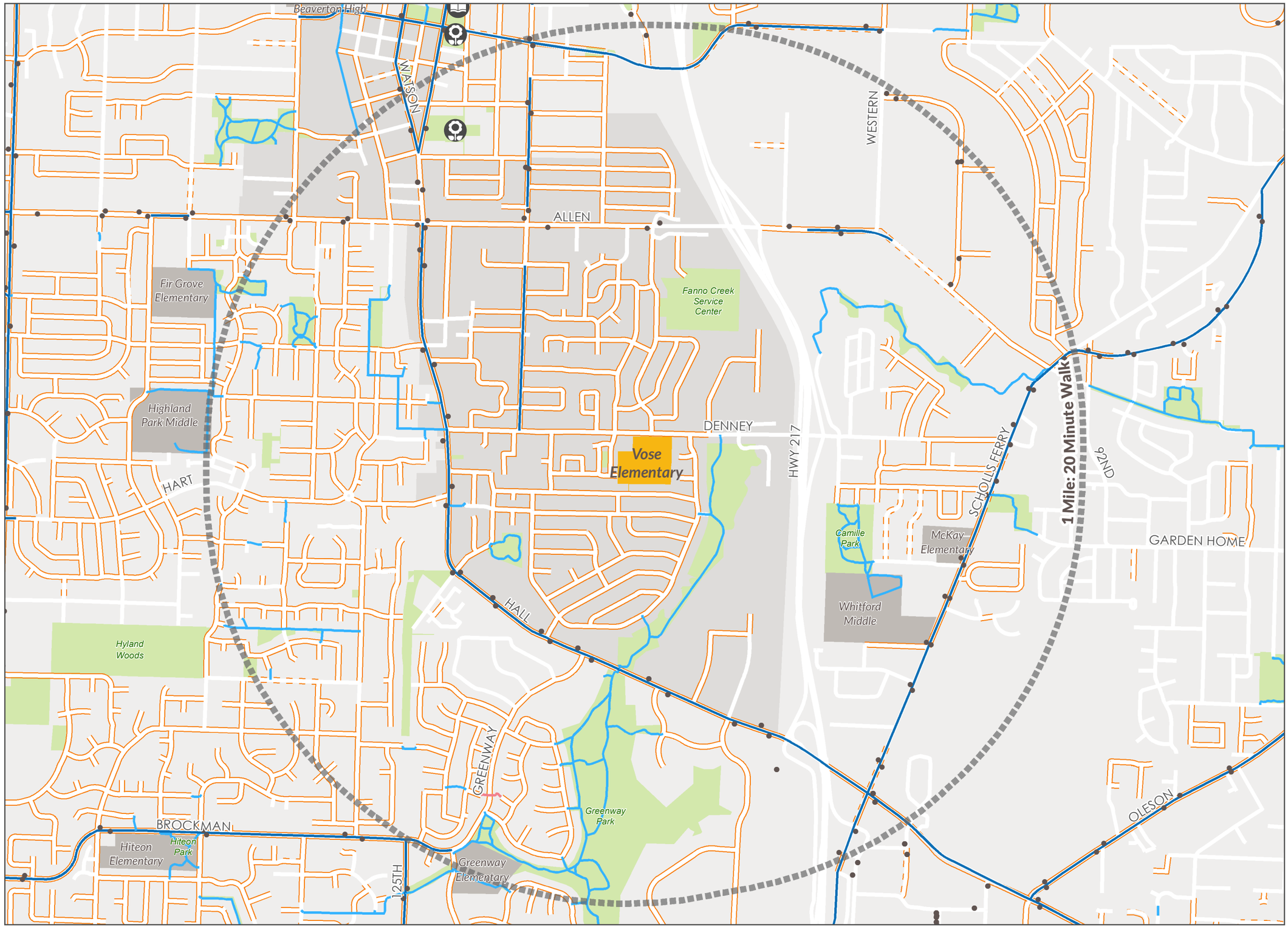

0 750 1,500 FEET
2 MIN 4 MIN BIKE RIDE

Data Source: Metro's RLIS and ODOE
Map produced October 2016.

Metro

Safe Routes to School National Partnership
PACIFIC NORTHWEST

alta PLANNING + DESIGN

Metro Regional Safe Routes to School Strategy

School Area Map

West Tualatin View Elementary

8800 SW LEAHY RD
PORTLAND, OR

Grades: K-5
Enrollment: 371
School District: Beaverton
http://beavertonsaferoutes.org/

- Transit stops
- Full Sidewalk
- Partial Sidewalk
- Enrollment Area
- Library
- City Hall
- Community Center

BIKEWAY NETWORK

- Bike Boulevard
- Bike Lane
- Shared Roadway
- Underpass/Overpass
- Path

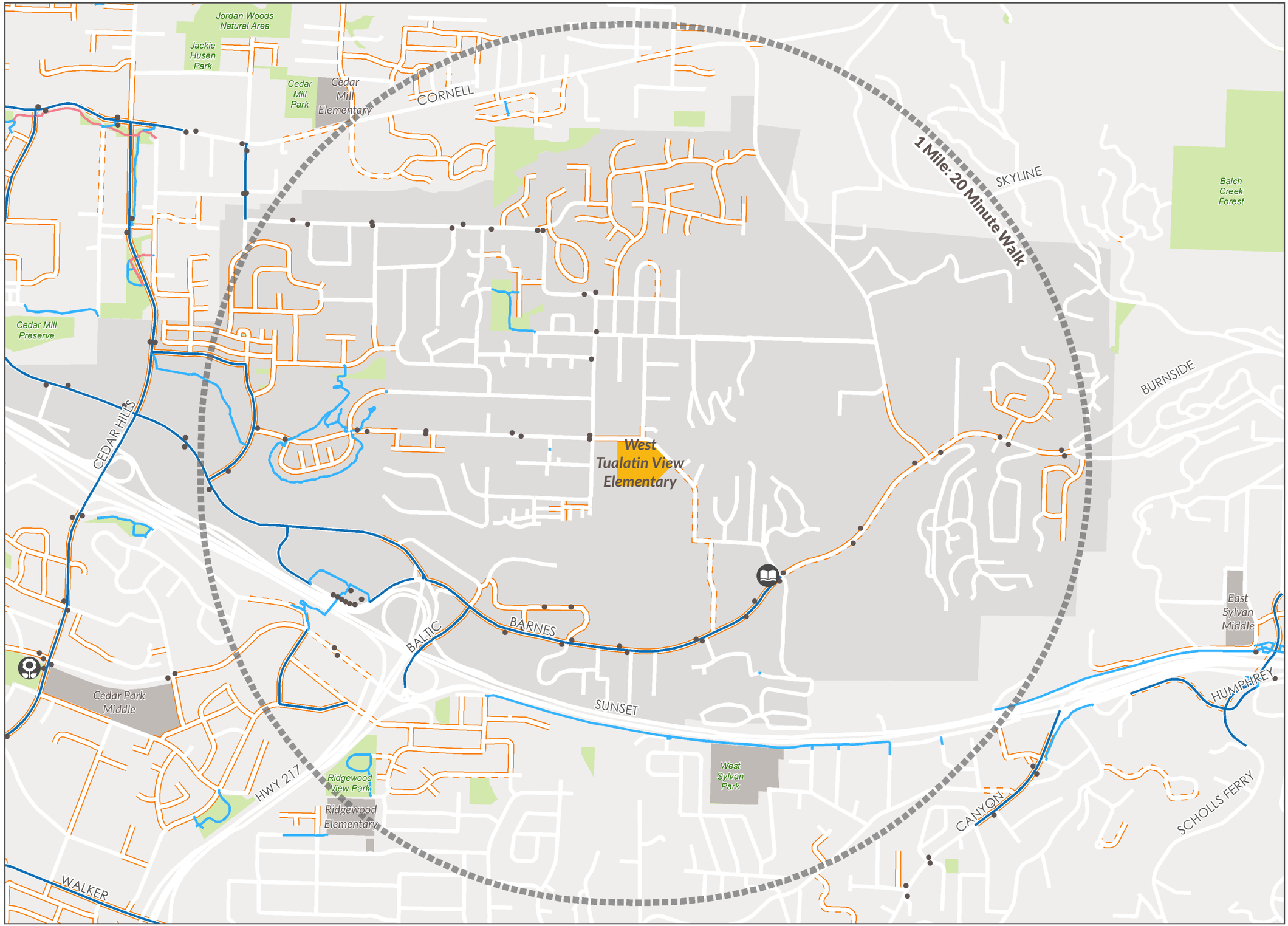

0 750 1,500 FEET
2 MIN 4 MIN BIKE RIDE

Data Source: Metro's RLIS and ODOE
Map produced October 2016.

Metro

N

Safe Routes to School National Partnership
PACIFIC NORTHWEST

alta PLANNING + DESIGN

Metro Regional Safe Routes to School Strategy

School Area Map

Westview High

4200 NW 185TH AVE
PORTLAND, OR

Grades: 9-12
Enrollment: 2643
School District: Beaverton
http://beavertonsaferoutes.org/

- Transit stops
- Full Sidewalk
- Partial Sidewalk
- Enrollment Area
- Library
- City Hall
- Community Center

BIKEWAY NETWORK

- Bike Boulevard
- Bike Lane
- Shared Roadway
- Underpass/Overpass
- Path

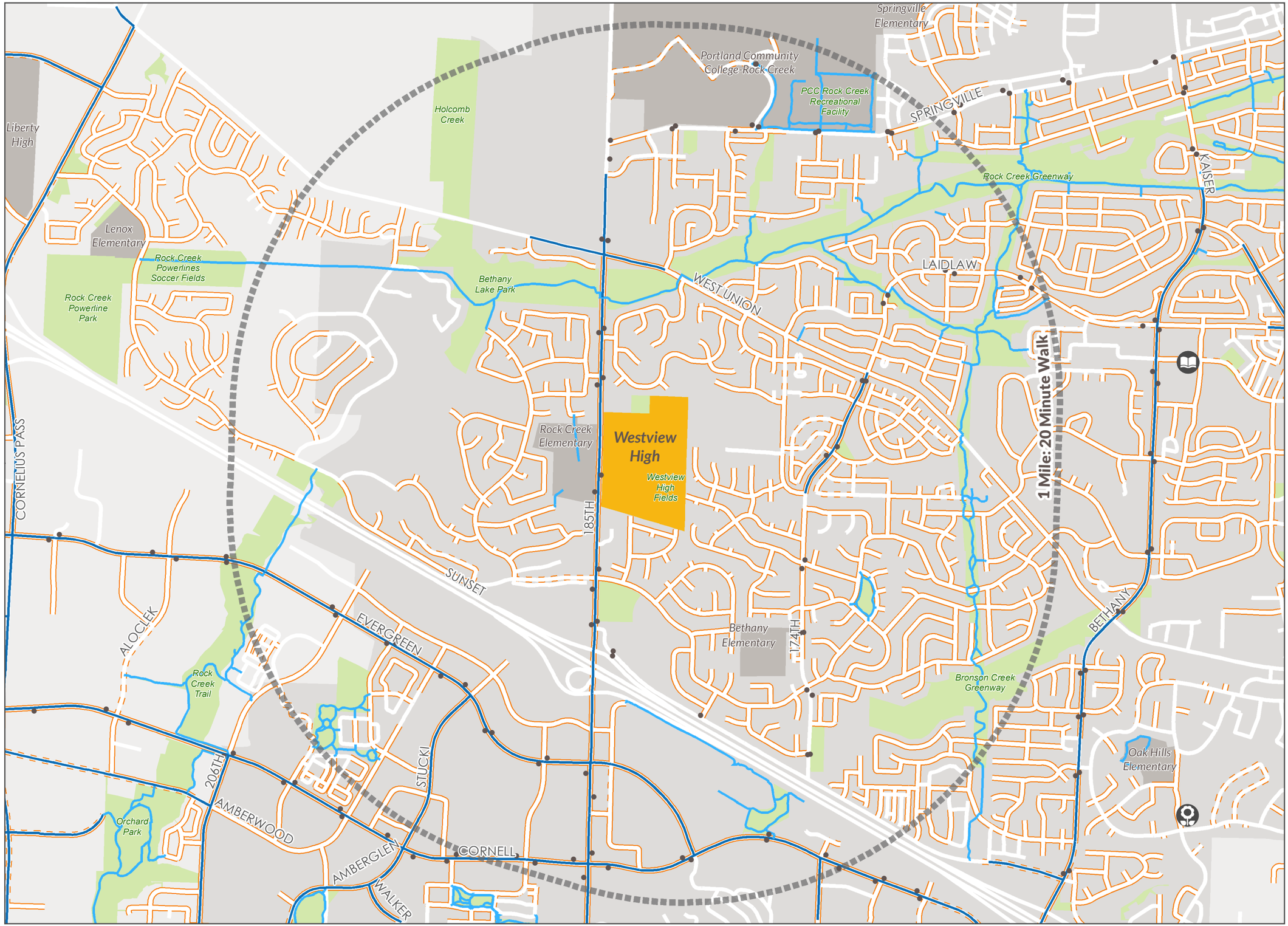

0 750 1,500 FEET
2 MIN 4 MIN BIKE RIDE

Data Source: Metro's RLIS and ODOE
Map produced October 2016.

Metro

Safe Routes to School National Partnership PACIFIC NORTHWEST

alta PLANNING + DESIGN

Metro Regional Safe Routes to School Strategy

School Area Map

Whitford Middle

7935 SW SCHOLLS FERRY RD BEAVERTON, OR

Grades: 6-8
Enrollment: 710
School District: Beaverton
http://beavertonsaferoutes.org/

- Transit stops
- Full Sidewalk
- Partial Sidewalk
- Enrollment Area
- Library
- City Hall
- Community Center

BIKEWAY NETWORK

- Bike Boulevard
- Bike Lane
- Shared Roadway
- Underpass/Overpass
- Path

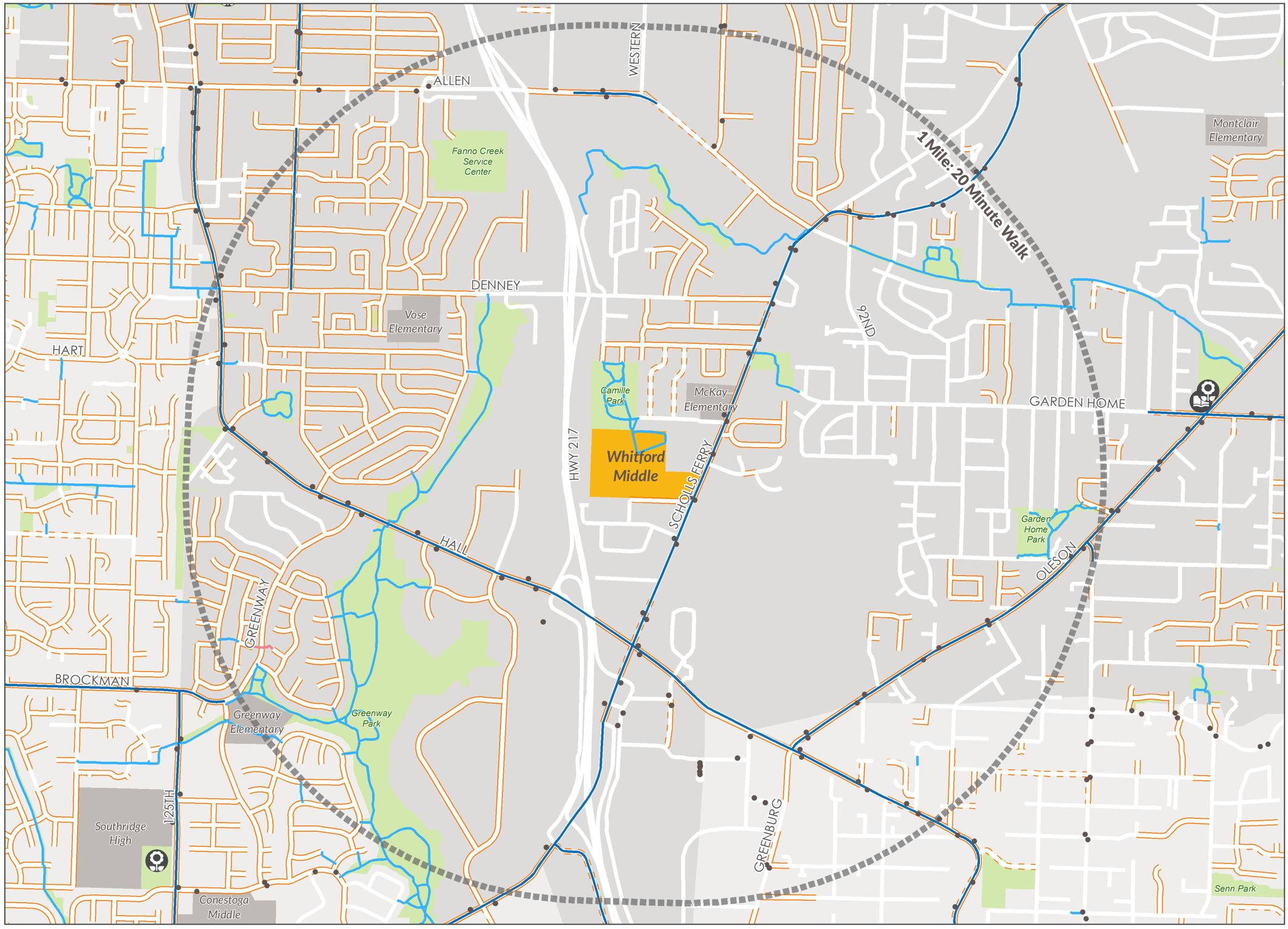

0 750 1,500 FEET
2 MIN 4 MIN BIKE RIDE

Data Source: Metro's RLIS and ODOE
Map produced October 2016.

Metro

N

Safe Routes to School National Partnership PACIFIC NORTHWEST

alta PLANNING + DESIGN

Metro Regional Safe Routes to School Strategy

School Area Map

William Walker Elementary

11940 SW LYNNFIELD LN
PORTLAND, OR

Grades: P
Enrollment:
School District:
Beaverton
http://beavertonsaferoutes.org/

- Transit stops
- Full Sidewalk
- Partial Sidewalk
- Enrollment Area
- Library
- City Hall
- Community Center

BIKEWAY NETWORK

- Bike Boulevard
- Bike Lane
- Shared Roadway
- Underpass/Overpass
- Path

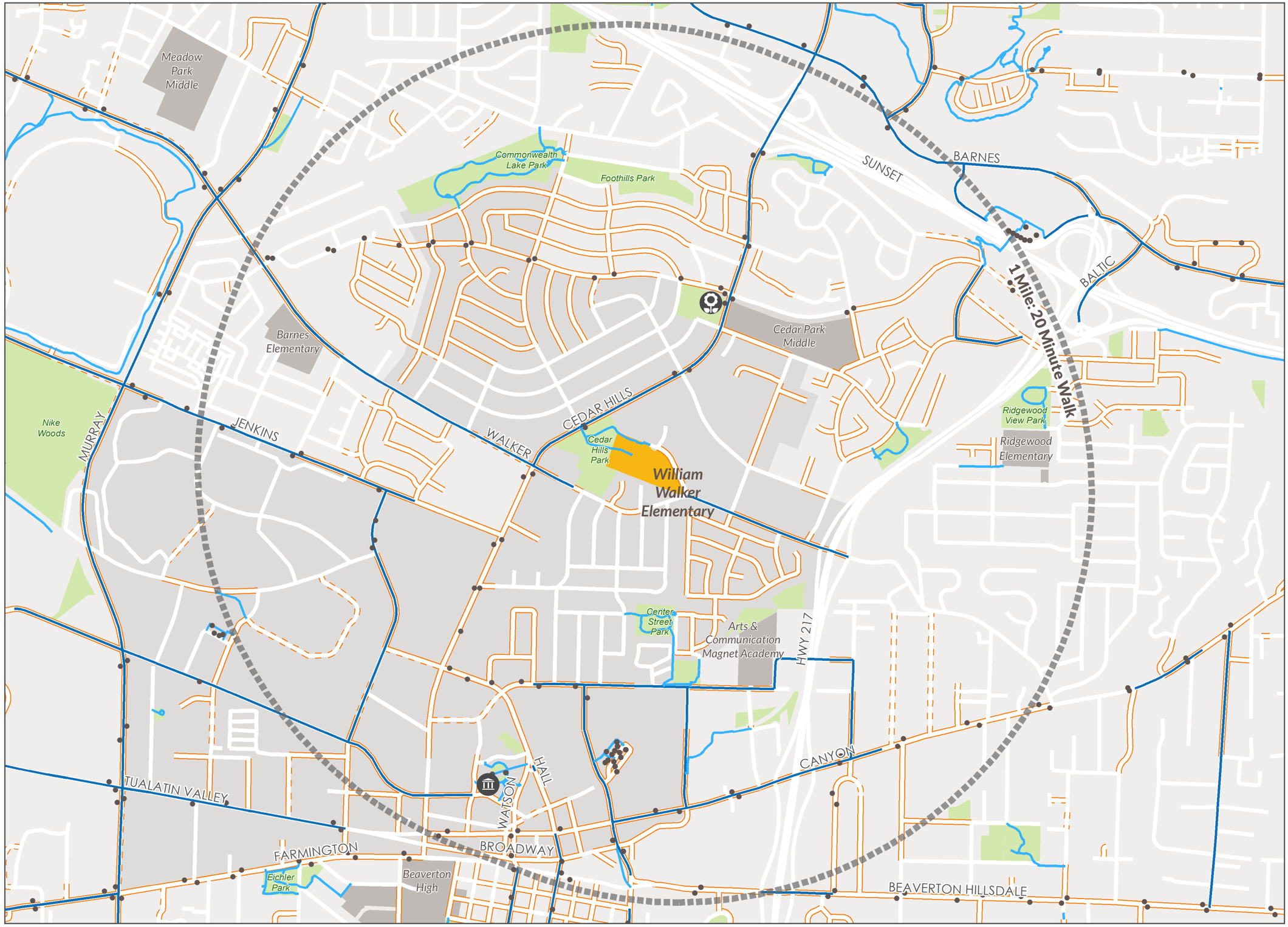

0 750 1,500 FEET
2 MIN 4 MIN BIKE RIDE

Data Source: Metro's RLIS and ODOE
Map produced October 2016.

Metro

N

Safe Routes to School National Partnership PACIFIC NORTHWEST

alta PLANNING + DESIGN