Regional Active Transportation Plan

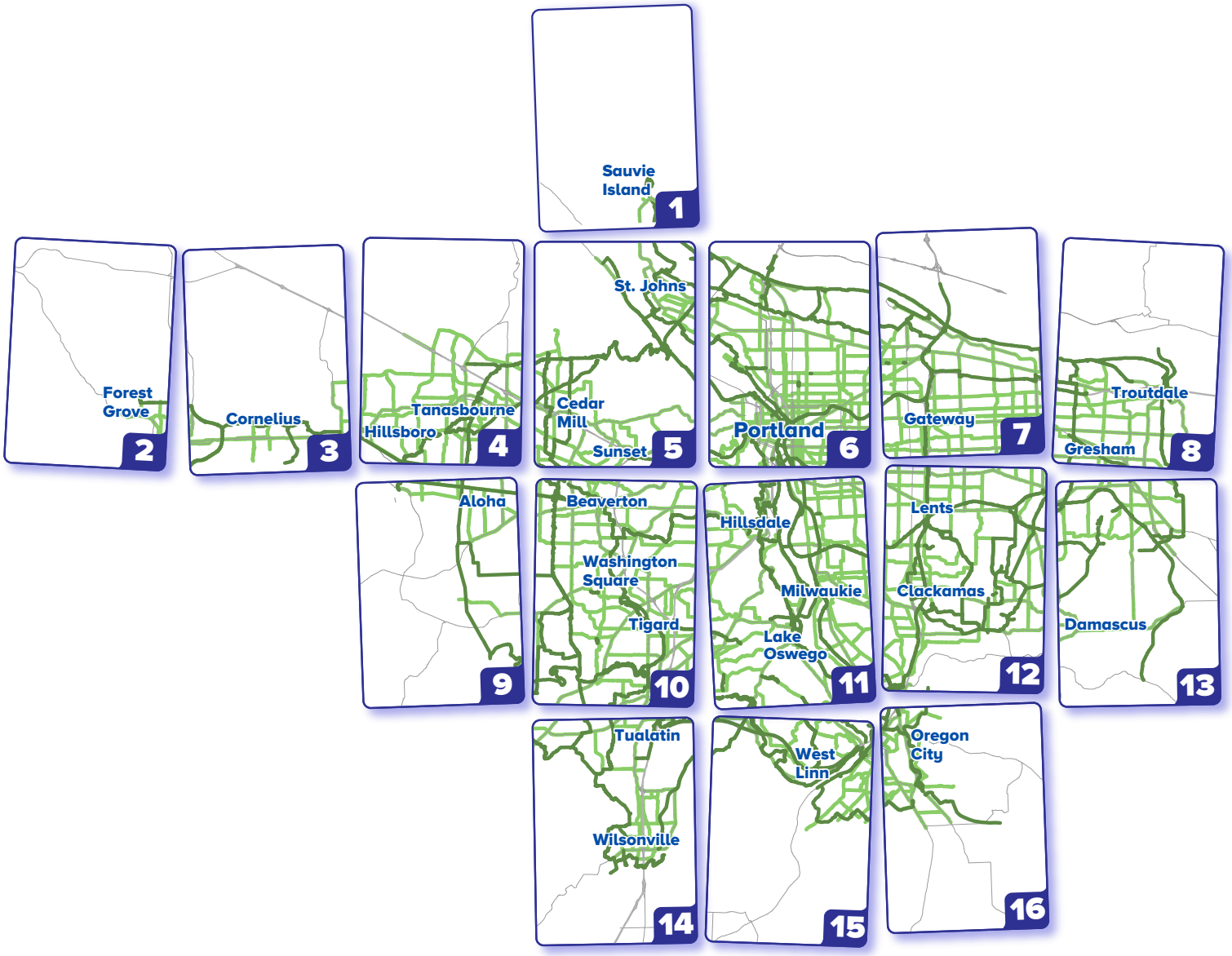

Pedestrian Network

MAP BOOK

2014

MAKING A GREAT PLACE

Metro

The following maps provide detailed extents of the regional pedestrian network map in the adopted 2014 Regional Active Transportation Plan and the 2014 Regional Transportation Plan. An interactive version of the map is available at **http://gis.oregonmetro.gov/rtp**

MAP LEGEND

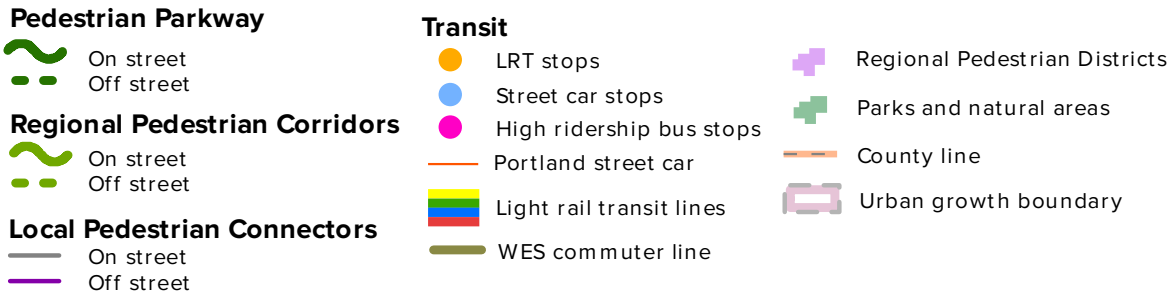

REGIONAL PEDESTRIAN NETWORK FUNCTIONAL CLASSIFICATIONS

Pedestrian parkway - the highest functional classification for regional pedestrian corridors. Pedestrian parkways are high quality and high priority areas for pedestrian activity. Pedestrian parkways are major urban streets or regional trails that provide comfortable and safe access to transit, urban centers, and many regional destinations and to most employment, industrial land areas, regional parks and natural areas. On the maps on-street routes are shown with a solid line and off-street routes are shown with a dotted line.

Regional pedestrian corridor – the second highest functional classification. Regional pedestrian corridors are any major or minor arterial street or regional trail that is not designated as a pedestrian parkway. On the maps on-street routes are shown with a solid line and off-street routes are shown with a dotted line.

Pedestrian district –correspond with 2040 Growth Concept Design Types - the Central City, Regional and Town Centers and Station Communities; bicycle and pedestrian districts are the same. All streets and trails within a district are part of the regional pedestrian network. A pedestrian district is an area with a concentration of transit, commercial, cultural, educational, institutional and/or recreational destinations where pedestrian travel is attractive, comfortable and safe. Pedestrian districts are areas where high levels of walking exist or are planned.

Local pedestrian corridor – any street or trail that is not part of the regional pedestrian network. On the maps, on-street corridors are shown with a gray line, off-street corridors are show with a purple line.

Regional Active Transportation Plan
Pedestrian Network

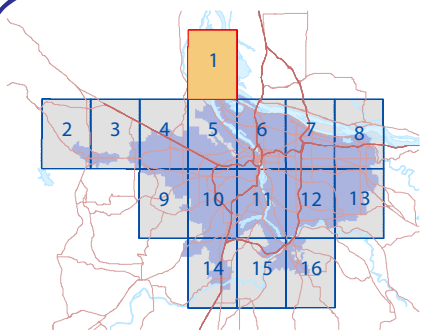

COLUMBIA CO.
MULTNOMAH CO.
CLARK CO.
Columbia River
Willamette River
NW Reeder Rd
NW Lucy Reeder Rd
NW Gillihan Rd
NW Charlton Rd
NW Howell Park Rd
NW Burlington Ct
NW Ferry Rd
NW Skyline Blvd
NW McNamee Rd
N Kelley Point Park Rd
Kelley Point Park Trail
Columbia Slough Trail
N Marine Dr
Marine Drive Trail
Port of Portland Trail
N Leadbetter Rd
N Pacific Gateway Blvd
N Simmons Rd
N Rivergate Blvd
N Ramsey Blvd

0 Miles 1

1

Regional Active Transportation Plan
Pedestrian Network

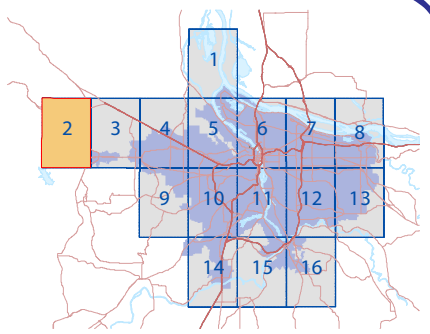

Council Creek Trail
Highway 47 Trail
B Street Trail
Forest Grove

0 Miles 1

2

Regional Active Transportation Plan
Pedestrian Network

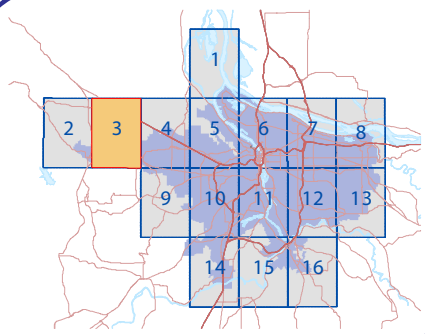

Forest Grove
Cornelius
Hillsboro
Council Creek Trail
Highway 47 Trail
Tualatin Valley Trail
Tualatin River
0 Miles 1

Regional Active Transportation Plan
Pedestrian Network

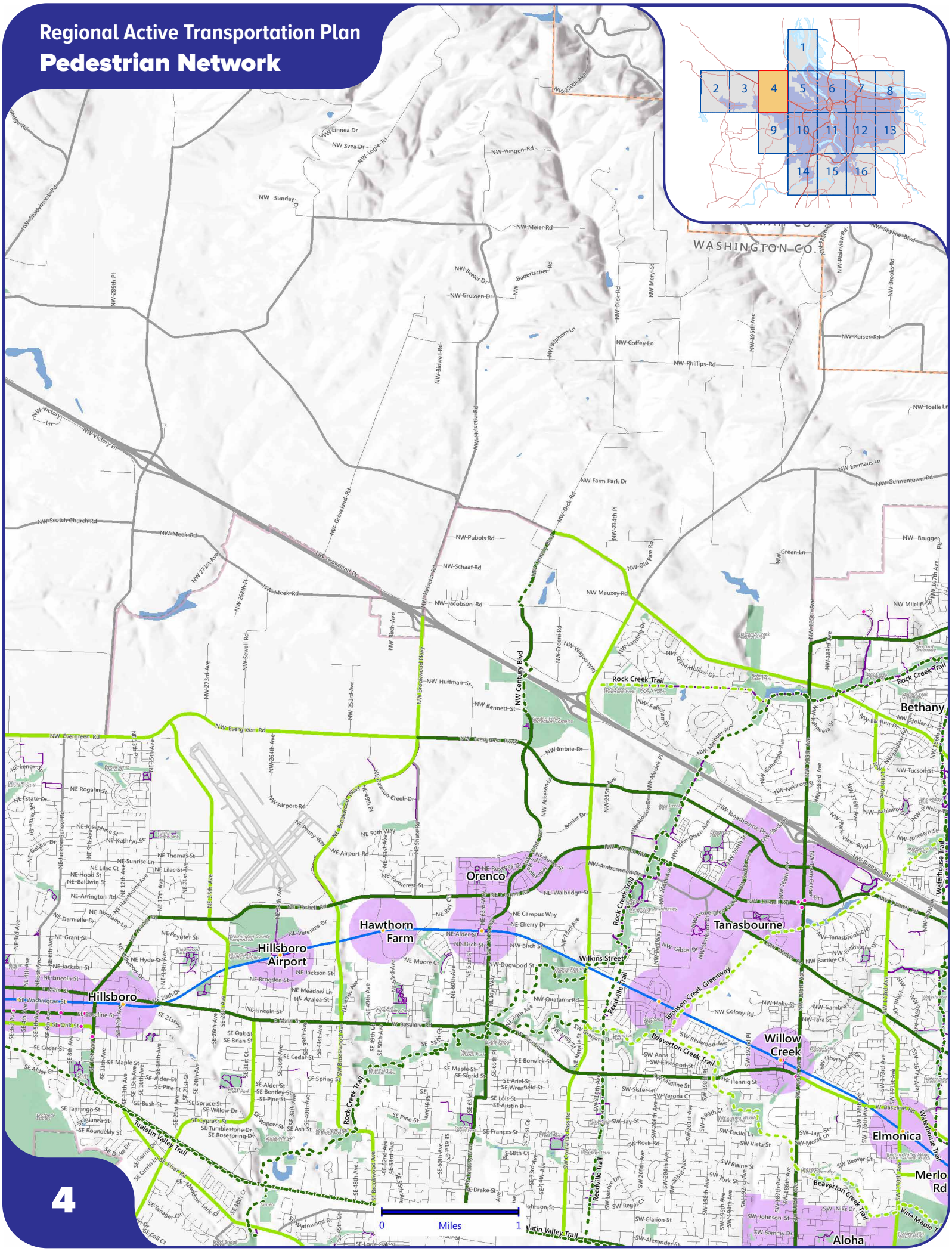

Regional Active Transportation Plan
Pedestrian Network

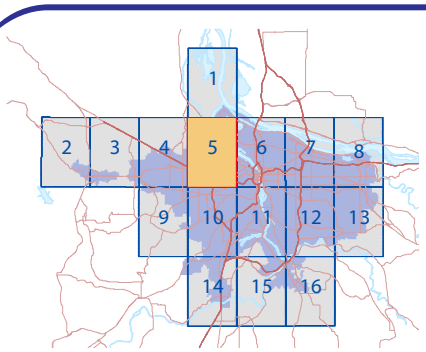

5

Regional Active Transportation Plan
Pedestrian Network

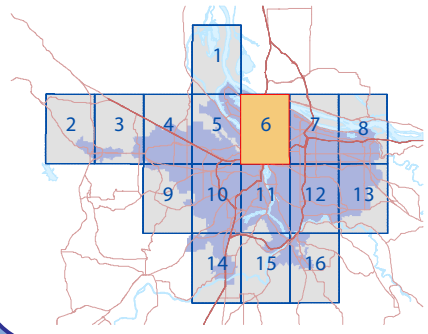

CLARK CO.
MULTNOMAH CO.
Columbia River
Hayden Island
Expo Center
Delta Park/Vanport
Kenton
Lombard
Rosa Parks
Killingsworth
Prescott
Overlook
Portland
Hollywood
Mason St
60th Ave
Portland Airport
Washington Park
Willamette River
Bridgeton Promenade
NE Bridgeton Rd
Marine Drive Trail
Columbia Slough Trail
Peninsula Crossing Trail
Peninsula Canal Trail
South Slough Trail
N. Columbia Blvd.
NE Elrod Rd
NE 33rd Dr
NE Cornfoot Rd
North Portland Willamette Greenway
Waud Bluff Trail
N. Going St
NW St Helens Rd
Sullivan's Gulch Trail
Waterfront Park Trail
Eastbank Esplanade
Hawthorne Bridge
Tilikum Crossing
Beaverton to Milwaukie Trail
I-405 Trail
Marquam Trail
Marquam Park Trail
Council Crest Trail
Terwilliger Trail
SW 18th Ave Bicycle Trail
SE 4th Ave
0 Miles 1

Regional Active Transportation Plan
Pedestrian Network

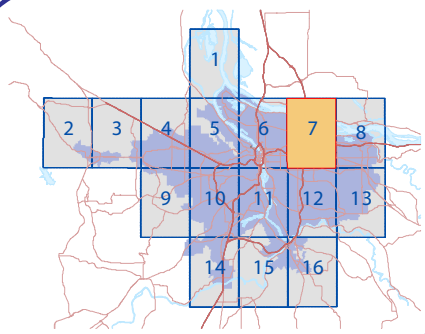

Columbia River

CLARK CO.

MULTNOMAH CO.

Portland Airport

Mt Hood Ave

Cascades

Parkrose

Skidmore St

82nd Ave

60th Ave

Gateway

122nd Ave

148th Ave

Rockwood

Division St

Powell Blvd

Marine Drive Trail

Wheels To Wings Trail

I-205 Multi-Use Path

NE Alderwood Rd

NE Cornfoot Rd

NE 82nd Ave

Alderwood Trail

Columbia Slough Trail

I-84 Bike Path

Sullivan's Gulch Trail

0 Miles 1

7

Regional Active Transportation Plan
Pedestrian Network

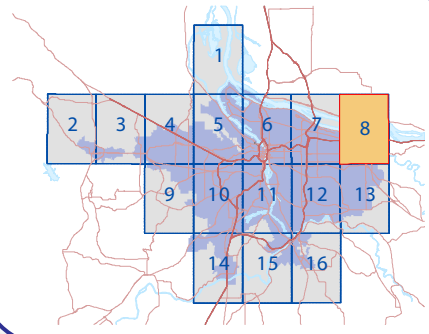

Columbia River
CLARK CO.
MULTNOMAH CO.
Columbia Slough Trail
Marine Drive Trail
Sandy River Greenway Trail
Gresham / Fairview Trail
I-84 Bike Path
Troutdale
Fairview
Rockwood
Sandy River to Springwater Trail
Beaver Creek Canyon Trail
MAX Path
0 Miles 1

Regional Active Transportation Plan
Pedestrian Network

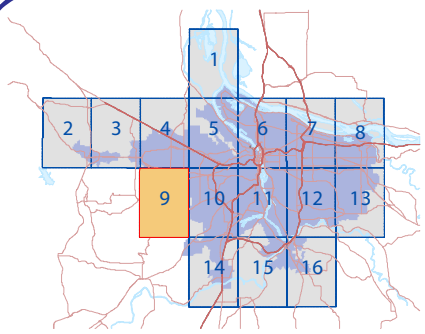

Aloha

Tualatin Valley Trail

Reedville Trail

Cooper Mountain Trail

Tualatin River Greenway

River Terrace Trail

Tualatin River

0 Miles 1

Regional Active Transportation Plan
Pedestrian Network

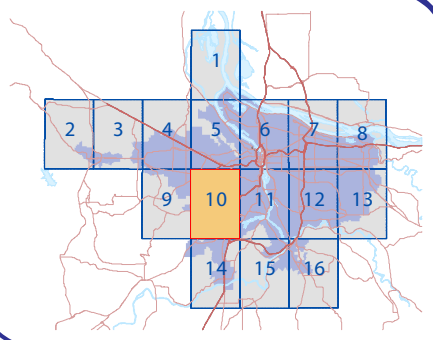

Regional Active Transportation Plan
Pedestrian Network

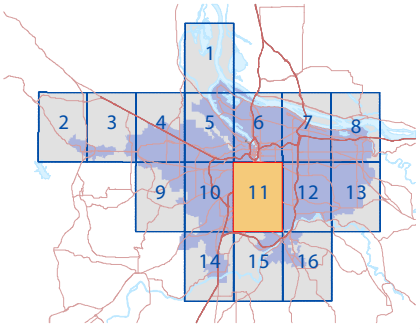

0 Miles 1

Regional Active Transportation Plan
Pedestrian Network

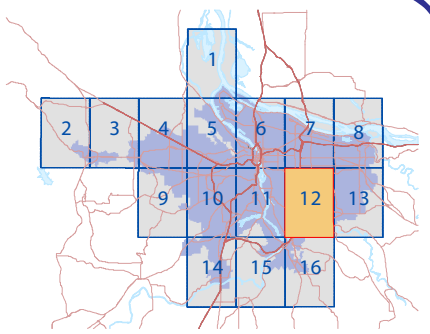

Powell Blvd
Lents
Flavel St
Fuller Rd
Clackamas
Gladstone
Springwater Corridor
Lents Recreational Loop
Springwater Corridor
SE 128th Ave
Scouters Mountain Trail
Pleasant Valley
East Buttes Power Line Corridor
SE Foster Rd
SE 162nd Ave
Kelley Creek Trail
MULTNOMAH CO.
CLACKAMAS CO.
SE Clatsop St
Springwater Corridor
I-205 Multi-Use Path
Mount Scott Blvd Trail
Mount Scott Trail
Johnson Creek Blvd Trail
Phillips Creek Greenway
Mt Scott-Blvd Trail
Scouters Mountain Trail
East Buttes Power Line Corridor Trail
SE 147th Ave
Mount Scott Trail
Butler Buttes Trail
SE 152nd Ave
Happy Valley
SE Sunnyside Rd
SE 142nd Ave
SE 122nd Ave
Cedar Park Trail
Park Loop Trail
Scouters Mountain Trail
Bridgeton St
SE Mather Rd
SE Summers Ln
Sunrise Corridor Trail
East Buttes Power Line Corridor Trail
Sunrise Corridor Trail
Clackamas River
Trolley Trail
Beaver Lake Trail
Barlow Road Trail
I-205 Multi-Use Path
0
Miles
1

12

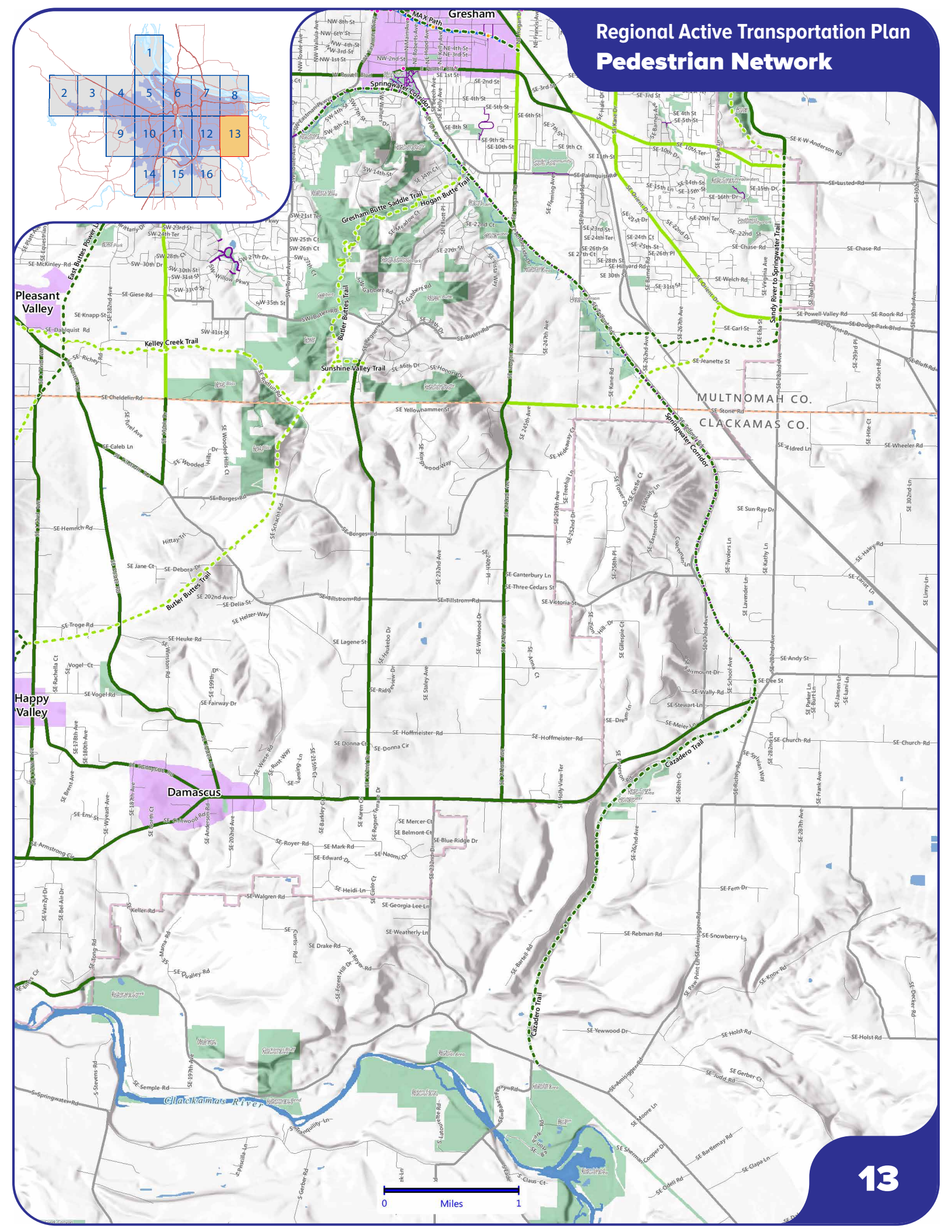
Regional Active Transportation Plan
Pedestrian Network
1
2
3
4
5
6
7
8
9
10
11
12
13
14
15
16
Gresham
MAX Path
Springwater Corridor
Gresham Butte Saddle Trail
Hogan Butte Trail
Butler Buttes Trail
Kelley Creek Trail
Sunshine Valley Trail
East Buttes Power Line
Sandy River to Springwater Trail
Springwater Corridor
Cazadero Trail
Pleasant Valley
Happy Valley
Damascus
MULTNOMAH CO.
CLACKAMAS CO.
Clackamas River
0
Miles
1
13

Regional Active Transportation Plan

Pedestrian Network

0
Miles
1

Regional Active Transportation Plan
Pedestrian Network

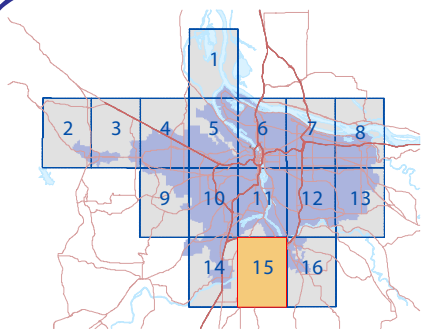

Regional Active Transportation Plan
Pedestrian Network

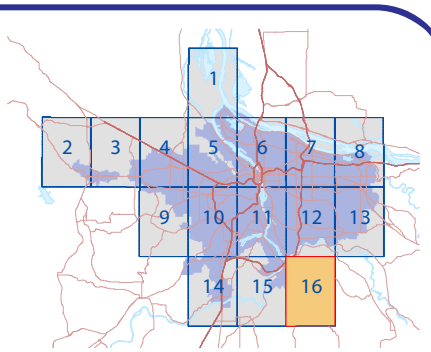

Clean air and clean water do not stop at city limits or county lines. Neither does the need for jobs, a thriving economy, and sustainable transportation and living choices for people and businesses in the region. Voters have asked Metro to help with the challenges and opportunities that affect the 25 cities and three counties in the Portland metropolitan area.

A regional approach simply makes sense when it comes to providing services, operating venues and making decisions about how the region grows. Metro works with communities to support a resilient economy, keep nature close by and respond to a changing climate. Together, we're making a great place, now and for generations to come.

Stay in touch with news, stories and things to do.

www.oregonmetro.gov/connect

Metro Council President
Tom Hughes

Metro Council
Shirley Craddick, District 1
Carlotta Collette, District 2
Craig Dirksen, District 3
Kathryn Harrington, District 4
Sam Chase, District 5
Bob Stacey, District 6

Auditor
Suzanne Flynn

MAKING A GREAT PLACE

Metro